

CONTRACT PLANS COMPONENTS

ROADWAY PLANS
SIGNING AND PAVEMENT MARKING PLANS
STRUCTURES PLANS

STATE OF FLORIDA
DEPARTMENT OF TRANSPORTATION

CONTRACT PLANS

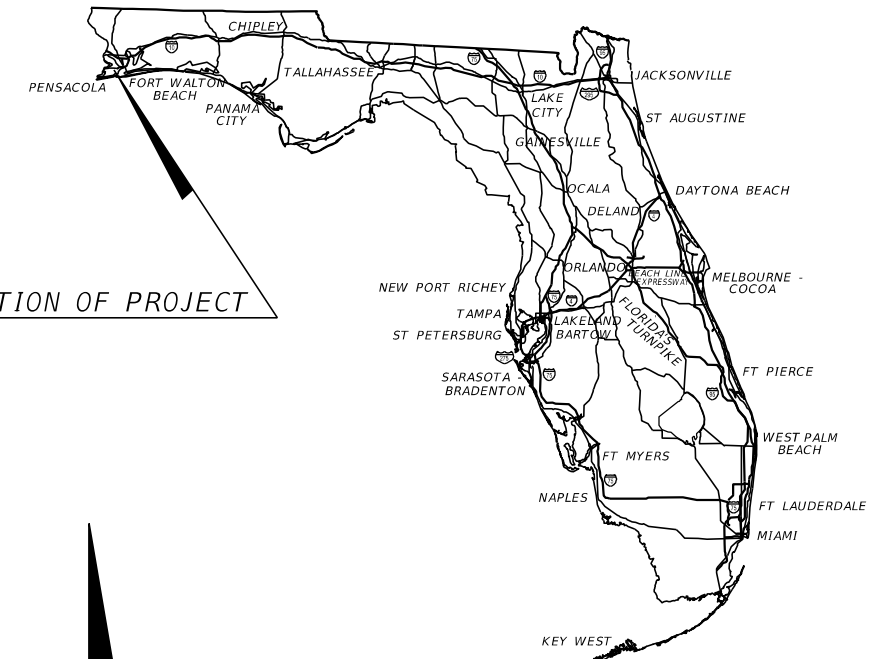
FINANCIAL PROJECT ID 437178-1-52-01

(FEDERAL FUNDS)

ESCAMBIA COUNTY (4800300)

STATE ROAD NO. 289

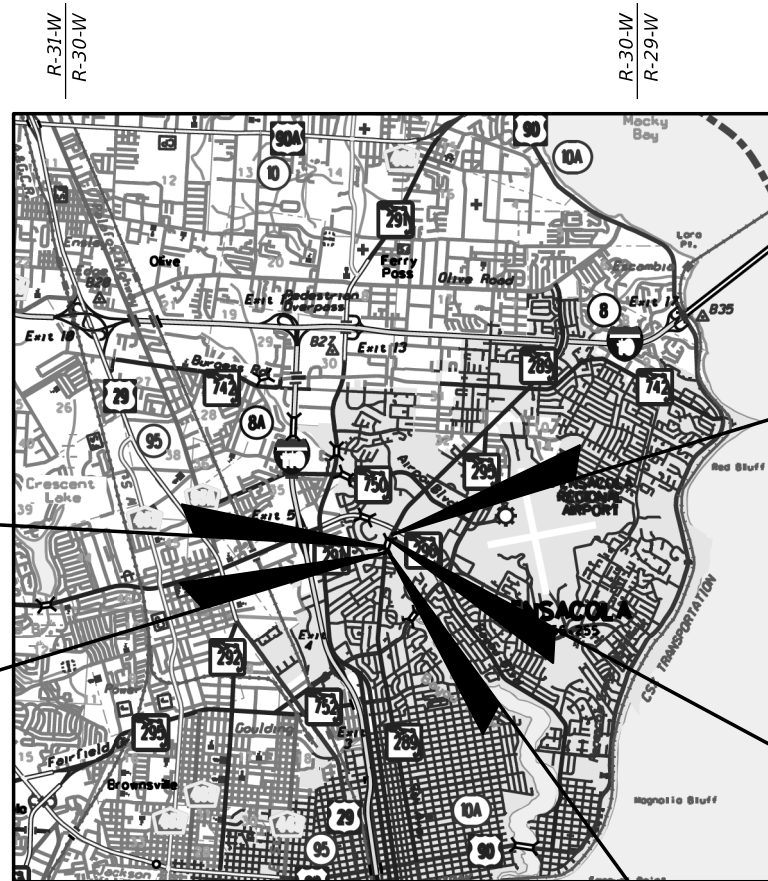
SR 289 9TH AVENUE OVER CARPENTERS CREEK EXISTING BRIDGE 480092



LOCATION OF PROJECT

INDEX OF ROADWAY PLANS

SHEET NO.	SHEET DESCRIPTION
1	KEY SHEET
2 - 3	SIGNATURE SHEET
4 - 5	SUMMARY OF PAY ITEMS
6	DRAINAGE MAP
7 - 11	TYPICAL SECTIONS
12	SUMMARY OF DRAINAGE STRUCTURES
13	OPTIONAL MATERIALS TABULATION
14	PROJECT LAYOUT
15 - 16	PROJECT CONTROL
17	GENERAL NOTES
18 - 21	ROADWAY PLAN
22 - 23	ROADWAY PROFILE
24 - 26	DRIVEWAY PROFILES
27 - 33	DRAINAGE STRUCTURES
34	TRENCH DRAIN MODIFICATIONS DEMOLITION
35	TRENCH DRAIN MODIFICATIONS DETAILS
36	SPECIAL DETAILS
37	ROADWAY SOIL SURVEY
38 - 43	CROSS SECTIONS
44 - 45	STORMWATER POLLUTION PREVENTION PLAN
46 - 49	EROSION CONTROL PLANS
50	TEMPORARY TRAFFIC CONTROL PLAN
51	TEMPORARY TRAFFIC CONTROL PLAN-PHASING
52 - 53	TEMPORARY TRAFFIC CONTROL PLAN-PHASE I
54 - 56	TEMPORARY TRAFFIC CONTROL PLAN-PHASE IIA
57 - 59	TEMPORARY TRAFFIC CONTROL PLAN-PHASE IIB
60	TEMPORARY TRAFFIC CONTROL PLAN-SPRINGHILL DRIVE DETOUR
61 - 63	TEMPORARY TRAFFIC CONTROL PLAN-PHASE I11A
64 - 66	TEMPORARY TRAFFIC CONTROL PLAN-PHASE I11B
67	TEMPORARY TRAFFIC CONTROL PLAN-CARPENTERS CREEK DETAIL
68 - 70	TTCP CROSS SECTIONS-PHASE I
71 - 76	TTCP CROSS SECTIONS-PHASE II
77 - 82	TTCP CROSS SECTIONS-PHASE I11B
83 - 84	UTILITY ADJUSTMENTS
85	SUMMARY OF VERIFIED UTILITIES
86	LIGHTING PLAN
SQ-1 - SQ-13	SUMMARY OF QUANTITIES
SQ-14	TABULATION OF QUANTITIES



BEGIN BRIDGE
NO. 480293
STA. 33+50.00
MP 3.852

BEGIN PROJECT
SR 289
STA. 30+16.38
MP 3.789

END PROJECT
SR 289
STA. 38+20.00
MP 3.941

END BRIDGE
NO. 480293
STA. 34+40.00
MP 3.869

STATION EQUATION
STA 31+00.00, \bar{C} CONST =
STA 231+00.00, \bar{B} SURVEY

GOVERNING STANDARD PLANS:

Florida Department of Transportation, FY2020-2021 Standard Plans for Road and Bridge Construction and applicable Interim Revisions (IRs).

Standard Plans for Road Construction and associated IRs are available at the following website: <http://www.fdot.gov/design/standardplans>

Standard Plans for Bridge Construction are included in the Structures Plans Component

GOVERNING STANDARD SPECIFICATIONS:

Florida Department of Transportation, JULY 2020 Standard Specifications for Road and Bridge Construction at the following website: <http://www.fdot.gov/programmanagement/Implemented/SpecBooks>

ROADWAY PLANS

ENGINEER OF RECORD:


TABATHA L. CARLTON, P.E.
P.E. NO.: 57676
POND & COMPANY
1300 RIVERPLACE BLVD. SUITE 210
JACKSONVILLE, FL 32207
(904) 396-3556
CONTRACT NO. C-9565
VENDOR NO. F581639128

FDOT PROJECT MANAGER:

JORDAN BURNETT, P.E.
(850) 526-2040

CONSTRUCTION CONTRACT NO.	FISCAL YEAR	SHEET NO.
T3691	21	1

THE OFFICIAL RECORD OF THIS SHEET IS THE ELECTRONIC FILE DIGITALLY SIGNED AND SEALED UNDER RULE 61G15-23.004, F.A.C.



THIS ITEM HAS BEEN DIGITALLY SIGNED AND SEALED BY


ON THE DATE ADJACENT TO THE SEAL

PRINTED COPIES OF THIS DOCUMENT ARE NOT CONSIDERED SIGNED AND SEALED AND THE SIGNATURE MUST BE VERIFIED ON ANY ELECTRONIC COPIES.

POND & COMPANY
1300 RIVERPLACE BLVD. STE 210
JACKSONVILLE, FL 32207
TABATHA L. CARLTON, P.E. NO 57676

THE ABOVE NAMED PROFESSIONAL ENGINEER SHALL BE RESPONSIBLE FOR THE FOLLOWING SHEETS IN ACCORDANCE WITH RULE 61G15-23.004, F.A.C.

SHEET NO.	SHEET DESCRIPTION
1	KEY SHEET
2 - 3	SIGNATURE SHEET
4 - 5	SUMMARY OF PAY ITEMS
6	DRAINAGE MAP
7 - 11	TYPICAL SECTIONS
12	SUMMARY OF DRAINAGE STRUCTURES
13	OPTIONAL MATERIALS TABULATION
14	PROJECT LAYOUT
15 - 16	PROJECT CONTROL
17	GENERAL NOTES
18 - 21	ROADWAY PLAN
22 - 23	ROADWAY PROFILE
24 - 26	DRIVEWAY PROFILES
27 - 33	DRAINAGE STRUCTURES
34	TRENCH DRAIN MODIFICATIONS DEMOLITION
35	TRENCH DRAIN MODIFICATIONS DETAILS
36	SPECIAL DETAILS
37	ROADWAY SOIL SURVEY
38 - 43	CROSS SECTIONS
44 - 45	STORMWATER POLLUTION PREVENTION PLAN
46 - 49	EROSION CONTROL PLANS
50	TEMPORARY TRAFFIC CONTROL PLAN
51	TEMPORARY TRAFFIC CONTROL PLAN-PHASING
52 - 53	TEMPORARY TRAFFIC CONTROL PLAN-PHASE I
54 - 56	TEMPORARY TRAFFIC CONTROL PLAN-PHASE IIA
57 - 59	TEMPORARY TRAFFIC CONTROL PLAN-PHASE IIB
60	TEMPORARY TRAFFIC CONTROL PLAN-SPRINGHILL DRIVE DETOUR
61 - 63	TEMPORARY TRAFFIC CONTROL PLAN-PHASE IIIA
64 - 66	TEMPORARY TRAFFIC CONTROL PLAN-PHASE IIIB
67	TEMPORARY TRAFFIC CONTROL PLAN-CARPENTERS CREEK DETAIL
68 - 70	TTCP CROSS SECTIONS-PHASE I
71 - 76	TTCP CROSS SECTIONS-PHASE II
77 - 82	TTCP CROSS SECTIONS-PHASE IIIB
83 - 84	UTILITY ADJUSTMENTS
85	SUMMARY OF VERIFIED UTILITIES
86	LIGHTING PLAN
SQ-1 - SQ-13	SUMMARY OF QUANTITIES
SQ-14	TABULATION OF QUANTITIES



THIS ITEM HAS BEEN DIGITALLY SIGNED AND SEALED BY


ON THE DATE ADJACENT TO THE SEAL

PRINTED COPIES OF THIS DOCUMENT ARE NOT CONSIDERED SIGNED AND SEALED AND THE SIGNATURE MUST BE VERIFIED ON ANY ELECTRONIC COPIES.

POND & COMPANY
1300 RIVERPLACE BLVD. STE 210
JACKSONVILLE, FL 32207
M. DAVID FINLEY, P.E. NO 40119

THE ABOVE NAMED PROFESSIONAL ENGINEER SHALL BE RESPONSIBLE FOR THE FOLLOWING SHEETS IN ACCORDANCE WITH RULE 61G15-23.004, F.A.C.

SHEET NO.	SHEET DESCRIPTION
2	SIGNATURE SHEET
34	TRENCH DRAIN MODIFICATIONS DEMOLITION
35	TRENCH DRAIN MODIFICATIONS DETAILS
36	SPECIAL DETAILS



THIS ITEM HAS BEEN DIGITALLY SIGNED AND SEALED BY

ON THE DATE ADJACENT TO THE SEAL


PRINTED COPIES OF THIS DOCUMENT ARE NOT CONSIDERED SIGNED AND SEALED AND THE SIGNATURE MUST BE VERIFIED ON ANY ELECTRONIC COPIES.

ENVIRONMENTAL & GEOTECHNICAL SPECIALISTS, INC.
104 NORTH MAGNOLIA DRIVE
TALLAHASSEE, FL 32301
MYRON L. HAYDEN, P.E. NO. 34067

THE ABOVE NAMED PROFESSIONAL ENGINEER SHALL BE RESPONSIBLE FOR THE FOLLOWING SHEETS IN ACCORDANCE WITH RULE 61G15-23.004, F.A.C.

SHEET NO.	SHEET DESCRIPTION
2	SIGNATURE SHEET
37	ROADWAY SOIL SURVEY

REVISIONS				TABATHA L. CARLTON, P.E. P.E. LICENSE NUMBER 57676 POND & COMPANY 1300 RIVERPLACE BLVD, STE 210 JACKSONVILLE, FL. 32207	STATE OF FLORIDA DEPARTMENT OF TRANSPORTATION			SIGNATURE SHEET	SHEET NO.
DATE	DESCRIPTION	DATE	DESCRIPTION		ROAD NO.	COUNTY	FINANCIAL PROJECT ID		
					SR 289	ESCAMBIA	437178-1-52-01		2



THIS ITEM HAS BEEN DIGITALLY
SIGNED AND SEALED BY

ON THE DATE ADJACENT TO THE SEAL
PRINTED COPIES OF THIS DOCUMENT ARE
NOT CONSIDERED SIGNED AND SEALED
AND THE SIGNATURE MUST BE VERIFIED
ON ANY ELECTRONIC COPIES.

T2 UTILITY ENGINEERS
159 SW SPENCER COURT, SUITE 106
LAKE CITY, FLORIDA 32024
DARYL I. THIE, PLS NO. 4179

THE ABOVE NAMED PROFESSIONAL SURVEYOR AND MAPPER SHALL BE RESPONSIBLE
FOR THE FOLLOWING SHEETS IN ACCORDANCE WITH RULE 5J-17.062, F.A.C.

SHEET NO.	SHEET DESCRIPTION
3	SIGNATURE SHEET
85	SUMMARY OF VERIFIED UTILITIES

REVISIONS				TABATHA L. CARLTON, P.E. P.E. LICENSE NUMBER 57676 POND & COMPANY 1300 RIVERPLACE BLVD, STE 210 JACKSONVILLE, FL. 32207	STATE OF FLORIDA DEPARTMENT OF TRANSPORTATION			<i>SIGNATURE SHEET</i>	SHEET NO.
DATE	DESCRIPTION	DATE	DESCRIPTION		ROAD NO.	COUNTY	FINANCIAL PROJECT ID		3
					SR 289	ESCAMBIA	437178-1-52-01		

FLORIDA DEPARTMENT OF TRANSPORTATION
PROPOSAL SUMMARY OF PAY ITEMS
FOR PROPOSAL: T3691

LEAD PROJECT : 437178-1-52-01 DISTRICT : 03 COUNTY/SECTION : 48003000
PROJECT(S) : 43717815201 COUNTY : ESCAMBIA

0001 SUMMARY OF STRUCTURES

SPC	ALT	ITEM NUMBER	ITEM DESCRIPTION	UNIT	43717815201	43717815201 BR# 480293	QUANTITY TOTAL
		0110- 3-	REMOVAL OF EXISTING STRUCTURES/BRIDGES 43717815201	(LS)		1.000	1.000
		0400- 2- 4	CONC CLASS II, BRIDGE SUPERSTRUCTURE	CY		368.500	368.500
		0400- 2- 10	CONCRETE CLASS II, APPROACH SLABS	CY		174.200	174.200
		0400- 2- 11	CONCRETE CLASS II, RETAINING WALLS	CY		7.700	7.700
		0400- 4- 5	CONCRETE CLASS IV, BRIDGE SUBSTRUCTURE	CY		96.400	96.400
		0400- 7- 1	BRIDGE DECK GROOVING	SY		529.000	529.000
		0400-148-	PLAIN NEOPRENE BEARING PADS	CF		12.400	12.400
		0415- 1- 3	REINFORCING STEEL- RETAINING WALL	LB		925.000	925.000
		0415- 1- 4	REINFORCING STEEL - BRIDGE SUPERSTRUCTURE	LB		68220.000	68220.000
		0415- 1- 5	REINFORCING STEEL- BRIDGE SUBSTRUCTURE	LB		15308.000	15308.000
		0415- 1- 9	REINFORCING STEEL- APPROACH SLABS	LB		31991.000	31991.000
		0455- 34- 3	PRESTRESSED CONCRETE PILING, 18" SQ	LF		1188.000	1188.000
		0455-133- 2	SHEET PILING STEEL, TEMPORARY-CRITICAL	SF		2634.000	2634.000
		0455-137- 1	LOAD TEST (DYNAMIC), INTERNAL GAUGES	EA		2.000	2.000
		0455-143- 3	TEST PILES-PRESTRESSED CONCRETE, 18" SQ	LF		300.000	300.000
		0458- 1- 11	BRIDGE DECK EXPANSION JOINT, NEW CONSTRUCTION, F&I POURED JOINT WITH BACKER ROD	LF		132.000	132.000
		0515- 4- 1	BULLET RAIL, SINGLE RAIL	LF		301.000	301.000
		0521- 5- 13	CONCRETE TRAFFIC RAILING- BRIDGE, 36" SINGLE-SLOPE	LF		286.000	286.000
A		0530- 1-	RIPRAP, SAND-CEMENT	CY		29.600	29.600
		0530- 3- 3	RIPRAP- RUBBLE, BANK AND SHORE	TN		2096.200	2096.200
		0530- 74-	BEDDING STONE	TN		746.500	746.500
		0630- 2- 16	CONDUIT, FURNISH & INSTALL, EMBEDDED CONCRETE BARRIERS AND TRAFFIC RAILINGS	LF		910.000	910.000
		0635- 3- 13	JUNCTION BOX, FURNISH & INSTALL, EMBEDDED	EA		16.000	16.000

FLORIDA DEPARTMENT OF TRANSPORTATION
PROPOSAL SUMMARY OF PAY ITEMS
FOR PROPOSAL: T3691

LEAD PROJECT : 437178-1-52-01 DISTRICT : 03 COUNTY/SECTION : 48003000
PROJECT(S) : 43717815201 COUNTY : ESCAMBIA

0002 SUMMARY OF ROADWAY

SPC	ALT	ITEM NUMBER	ITEM DESCRIPTION	UNIT	43717815201	QUANTITY TOTAL
		0101- 1-	MOBILIZATION 43717815201	LS	1.000	1.000
		0102- 1-	MAINTENANCE OF TRAFFIC 43717815201	(LS)	1.000	1.000
		0102- 3-	COMMERCIAL MATERIAL FOR TEMPORARY DRIVEWAY MAINTENANCE	CY	11.000	11.000
		0102- 14-	TRAFFIC CONTROL OFFICER	HR	80.000	80.000
		0102- 60-	WORK ZONE SIGN	ED	18795.000	18795.000
		0102- 71- 13	TEMPORARY BARRIER, F&I, LOW PROFILE, CONCRETE	LF	240.000	240.000
		0102- 71- 15	TEMPORARY BARRIER, F&I, ANCHORED	LF	899.000	899.000
		0102- 71- 23	TEMPORARY BARRIER, RELOCATE, LOW PROFILE CONCRETE	LF	240.000	240.000
		0102- 71- 25	TEMPORARY BARRIER, RELOCATE, ANCHORED	LF	342.000	342.000
		0102- 74- 1	CHANNELIZING DEVICE- TYPES I, II, DI, VP, DRUM, OR LCD	ED	58645.000	58645.000
		0102- 74- 8	CHANNELIZING DEVICE- PEDESTRIAN LCD (LONGITUDINAL CHANNELIZING DEVICE)	FD	28020.000	28020.000
		0102- 76-	ARROW BOARD / ADVANCE WARNING ARROW PANEL	ED	935.000	935.000
		0102- 78-	TEMPORARY RETROREFLECTIVE PAVEMENT MARKER	EA	530.000	530.000
		0102- 89- 1	TEMPORARY CRASH CUSHION, REDIRECTIVE OPTION	LO	7.000	7.000
		0102- 99-	PORTABLE CHANGEABLE MESSAGE SIGN, TEMPORARY	ED	1013.000	1013.000
		0102-104-	TEMPORARY SIGNALIZATION AND MAINTENANCE, INTERSECTION	ED	870.000	870.000
		0102-107- 1	TEMPORARY TRAFFIC DETECTION AND MAINTENANCE, INTERSECTION	ED	480.000	480.000
		0102-115-	TYPE III BARRICADE	ED	1970.000	1970.000
		0102-913- 21	REMOVABLE TAPE, WHITE, SOLID 6"	GM	0.145	0.145
		0102-913- 22	REMOVABLE TAPE, WHITE, 10'-30', 3'-9', 6'-10', OR 2'-4' SKIP, 6" WIDE	GM	0.118	0.118
		0104- 1-	ARTIFICIAL COVERINGS /ROLLED EROSION CONTROL PRODUCTS	SY	1600.000	1600.000
		0104- 10- 3	SEDIMENT BARRIER	LF	1255.000	1255.000
		0104- 11-	FLOATING TURBIDITY BARRIER	LF	418.000	418.000
		0104- 12-	STAKED TURBIDITY BARRIER- NYLON REINFORCED PVC	LF	41.000	41.000
		0104- 15-	SOIL TRACKING PREVENTION DEVICE	EA	1.000	1.000
		0104- 18-	INLET PROTECTION SYSTEM	EA	27.000	27.000
		0107- 1-	LITTER REMOVAL	AC	18.420 N	18.420
		0107- 2-	MOWING	AC	7.660 N	7.660
P		0108- 1-	MONITOR EXISTING STRUCTURES- INSPECTION AND SETTLEMENT MONITORING 43717815201	LS	1.000	1.000
P		0108- 2-	MONITOR EXISTING STRUCTURES- VIBRATION MONITORING 43717815201	LS	1.000	1.000
		0110- 1- 1	CLEARING & GRUBBING 43717815201	(LS)	1.000	1.000
		0110- 2- 2	SELECTIVE CLEARING AND GRUBBING, AREAS WITH TREES TO REMAIN	AC	0.100	0.100
		0110- 4- 10	REMOVAL OF EXISTING CONCRETE	SY	1344.000	1344.000
		0120- 1-	REGULAR EXCAVATION	CY	163.000	163.000
		0120- 6-	EMBANKMENT	CY	3606.000	3606.000
		0160- 4-	TYPE B STABILIZATION	SY	5437.000	5437.000
		0285-701-	OPTIONAL BASE, BASE GROUP 01	SY	190.000	190.000
		0285-706-	OPTIONAL BASE, BASE GROUP 06	SY	5098.000	5098.000

REVISIONS

DATE	DESCRIPTION	DATE	DESCRIPTION

TABATHA L. CARLTON, P.E.
P.E. LICENSE NUMBER 57676
POND & COMPANY
1300 RIVERPLACE BLVD, STE 210
JACKSONVILLE, FL. 32207

STATE OF FLORIDA
DEPARTMENT OF TRANSPORTATION

ROAD NO. COUNTY FINANCIAL PROJECT ID
SR 289 ESCAMBIA 437178-1-52-01

SUMMARY OF PAY ITEMS

SHEET NO.

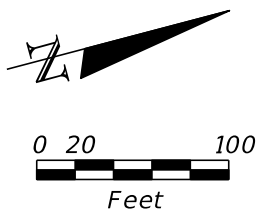
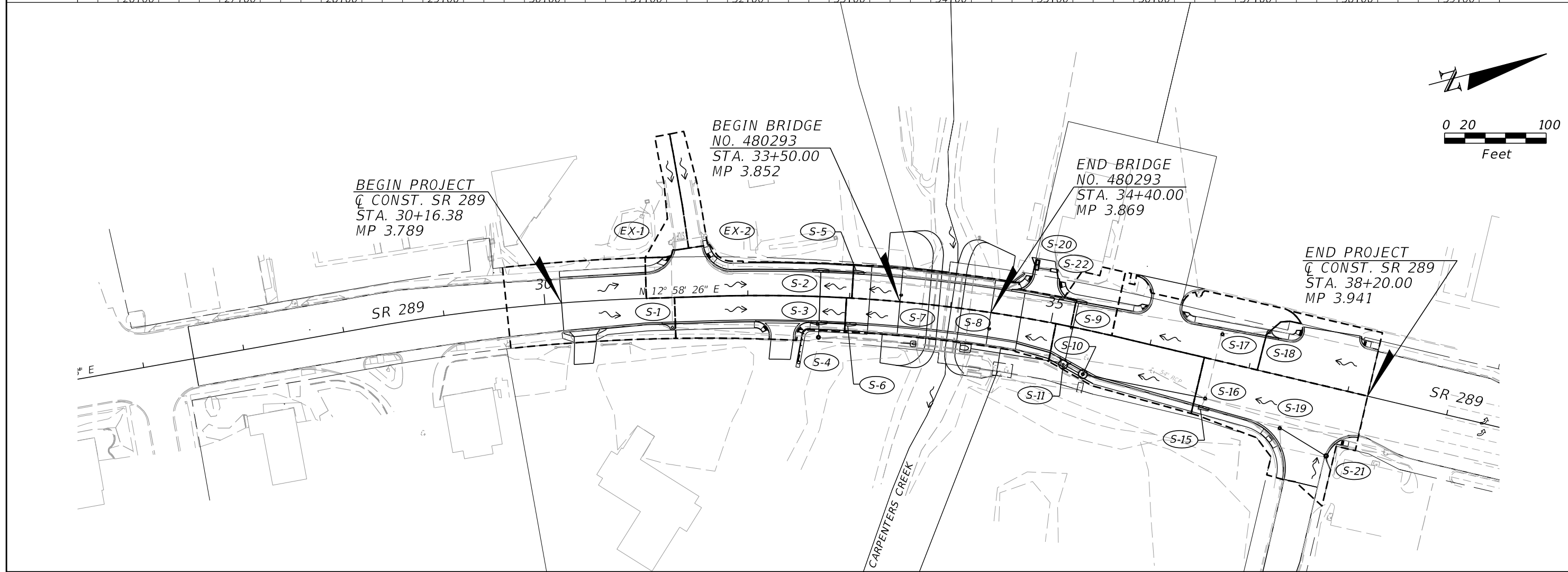
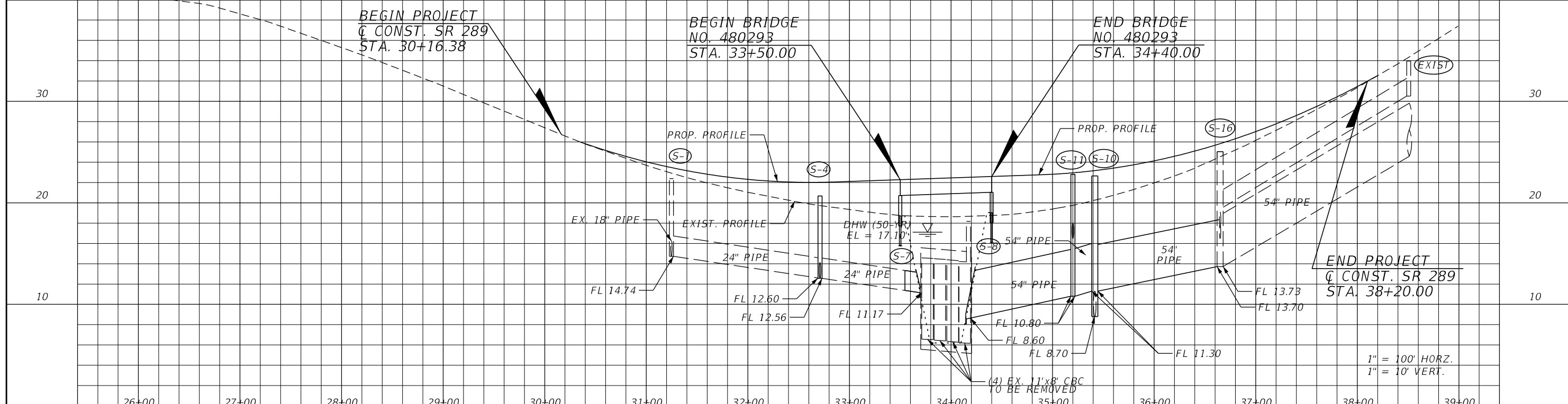
4

FLORIDA DEPARTMENT OF TRANSPORTATION PROPOSAL SUMMARY OF PAY ITEMS FOR PROPOSAL: T3691						
LEAD PROJECT : 437178-1-52-01		DISTRICT : 03		COUNTY/SECTION : 48003000		
PROJECT(S) : 43717815201			COUNTY : ESCAMBIA			
0002 SUMMARY OF ROADWAY						
SPC	ALT	ITEM NUMBER	ITEM DESCRIPTION	UNIT	43717815201	QUANTITY TOTAL
		0327- 70- 12	MILLING EXIST ASPH PAVT, 1 1/4" AVG DEPTH	SY	6427.000	6427.000
		0334- 1- 52	SUPERPAVE ASPHALTIC CONCRETE, TRAFFIC B, PG76-22	TN	851.600	851.600
		0337- 7- 80	ASPHALT CONCRETE FRICTION COURSE,TRAFFIC B, FC-9.5, PG 76-22	TN	814.300	814.300
		0339- 1-	MISCELLANEOUS ASPHALT PAVEMENT	TN	3.100	3.100
		0400- 0- 11	CONCRETE CLASS NS, GRAVITY WALL	CY	36.000	36.000
		0400- 2- 1	CONCRETE CLASS II, CULVERTS	CY	0.300	0.300
		0415- 1- 1	REINFORCING STEEL- ROADWAY	LB	56.000	56.000
		0425- 1-201	INLETS, CURB, TYPE 9, <10'	EA	1.000	1.000
		0425- 1-315	INLETS, CURB TYPE P-1, PARTIAL	EA	2.000	2.000
		0425- 1-351	INLETS, CURB, TYPE P-5, <10'	EA	3.000	3.000
		0425- 1-355	INLETS, CURB, TYPE P-5, PARTIAL	EA	1.000	1.000
		0425- 1-361	INLETS, CURB, TYPE P-6, <10'	EA	2.000	2.000
		0425- 1-442	INLETS, CURB, TYPE J-4, >10'	EA	1.000	1.000
		0425- 1-561	INLETS, DT BOT, TYPE F, <10'	EA	1.000	1.000
		0425- 2- 61	MANHOLES, P-8, <10'	EA	1.000	1.000
		0425- 2- 92	MANHOLES, J-8, >10'	EA	1.000	1.000
		0425- 2- 93	MANHOLES, J-8, PARTIAL	EA	3.000	3.000
		0425- 5-	MANHOLE, ADJUST	EA	2.000	2.000
		0430-175-118	PIPE CULVERT,OPTIONAL MATERIAL,ROUND, 18"S/CD	LF	235.000	235.000
		0430-175-124	PIPE CULVERT,OPTIONAL MATERIAL,ROUND, 24"S/CD	LF	8.000	8.000
		0430-175-154	PIPE CULVERT, OPT MATERIAL, ROUND, 54"S/CD	LF	217.000	217.000
		0430-982-129	MITERED END SECTION, OPTIONAL ROUND, 24" CD	EA	1.000	1.000
		0430-982-142	MITERED END SECTION, OPTIONAL ROUND, 54" CD	EA	1.000	1.000
		0515- 2-311	PEDESTRIAN/ BICYCLE RAILING, ALUMINUM ONLY,42" TYPE 1	LF	202.000	202.000
		0520- 1- 10	CONCRETE CURB & GUTTER, TYPE F	LF	1311.000	1311.000
		0520- 2- 4	CONCRETE CURB, TYPE D	LF	29.000	29.000
		0520- 3-	VALLEY GUTTER- CONCRETE	LF	115.000	115.000
		0521- 72- 40	SHOULDER CONCRETE BARRIER, 38" OR 44" HEIGHT	LF	15.000	15.000
		0522- 1-	CONCRETE SIDEWALK AND DRIVEWAYS, 4" THICK	SY	577.000	577.000
		0522- 2-	CONCRETE SIDEWALK AND DRIVEWAYS, 6" THICK	SY	242.000	242.000
		0527- 2-	DETECTABLE WARNINGS	SF	129.000	129.000
		0530- 3- 4	RIPRAP, RUBBLE, F&I, DITCH LINING	TN	80.700	80.700
		0536- 1- 1	GUARDRAIL -ROADWAY, GENERAL TL-3	LF	94.000	94.000
		0536- 8- 13	APPROACH TRANSITION CONNECTION TO RIGID BARRIER, FURNISH AND INSTALL, TL-3	EA	1.000	1.000
		0536- 85- 26	GUARDRAIL END TREATMENT- TYPE CRT	EA	1.000	1.000
		0570- 1- 2	PERFORMANCE TURF, SOD	SY	1219.000	1219.000
		0630- 2- 11	CONDUIT, FURNISH & INSTALL, OPEN TRENCH	LF	165.000	165.000
		0630- 2- 12	CONDUIT, FURNISH & INSTALL, DIRECTIONAL BORE	LF	61.000	61.000
		0635- 2- 11	PULL & SPLICE BOX, F&I, 13" X 24" COVER SIZE	EA	3.000	3.000
		0695- 7-600	TRAFFIC MONITORING SITE CABINET, REMOVE EXISTING CABINET	EA	1.000	1.000

FLORIDA DEPARTMENT OF TRANSPORTATION PROPOSAL SUMMARY OF PAY ITEMS FOR PROPOSAL: T3691						
LEAD PROJECT : 437178-1-52-01		DISTRICT : 03		COUNTY/SECTION : 48003000		
PROJECT(S) : 43717815201			COUNTY : ESCAMBIA			
0002 SUMMARY OF ROADWAY						
SPC	ALT	ITEM NUMBER	ITEM DESCRIPTION	UNIT	43717815201	QUANTITY TOTAL
		0710- 11-101	PAINTED PAVEMENT MARKINGS, STANDARD, WHITE, SOLID, 6"	GM	1.126	1.126
		0710- 11-102	PAINTED PAVEMENT MARKINGS, STANDARD, WHITE, SOLID FOR INTERCHANGE AND URBAN ISLAND, 8"	GM	0.108	0.108
		0710- 11-123	PAINTED PAVEMENT MARKINGS, STANDARD, WHITE, SOLID FOR CROSSWALK AND ROUNDABOUT, 12"	LF	98.000	98.000
		0710- 11-124	PAINTED PAVEMENT MARKINGS, STANDARD, WHITE, SOLID FOR DIAGONAL OR CHEVRON, 18"	LF	108.000	108.000
		0710- 11-125	PAINTED PAVEMENT MARKINGS, STANDARD, WHITE, SOLID FOR STOP LINE OR CROSSWALK, 24"	LF	259.000	259.000
		0710- 11-141	PAINTED PAVEMENT MARKINGS, STANDARD, WHITE, 2-4 DOTTED GUIDELINE/ 6-10 DOTTED EXTENSION, 6"	GM	0.061	0.061
		0710- 11-170	PAINTED PAVEMENT MARKINGS, STANDARD, WHITE, ARROWS	EA	23.000	23.000
		0710- 11-201	PAINTED PAVEMENT MARKINGS, STANDARD, YELLOW, SOLID, 6"	GM	2.522	2.522
		0710- 11-224	PAINTED PAVEMENT MARKINGS, STANDARD, YELLOW, SOLID FOR DIAGONAL OR CHEVRON, 18"	LF	561.000	561.000
		0999- 25-	INITIAL CONTINGENCY AMOUNT, DO NOT BID 43717815201	LS	1.000 N	1.000

FLORIDA DEPARTMENT OF TRANSPORTATION PROPOSAL SUMMARY OF PAY ITEMS FOR PROPOSAL: T3691						
LEAD PROJECT : 437178-1-52-01		DISTRICT : 03		COUNTY/SECTION : 48003000		
PROJECT(S) : 43717815201			COUNTY : ESCAMBIA			
0003 SUMMARY OF SIGNING						
SPC	ALT	ITEM NUMBER	ITEM DESCRIPTION	UNIT	43717815201	QUANTITY TOTAL
		0700- 1- 11	SINGLE POST SIGN, F&I GROUND MOUNT, UP TO 12 SF	AS	1.000	1.000
		0700- 1- 12	SINGLE POST SIGN, F&I GROUND MOUNT, 12-20 SF	AS	1.000	1.000
		0700- 1- 50	SINGLE POST SIGN, RELOCATE	AS	4.000	4.000
		0710- 90-	PAINTED PAVEMENT MARKINGS, FINAL SURFACE 43717815201	LS	1.000	1.000
		0711- 11-123	THERMOPLASTIC, STANDARD, WHITE, SOLID, 12" FOR CROSSWALK AND ROUNDABOUT	LF	493.000	493.000
		0711- 11-125	THERMOPLASTIC, STANDARD, WHITE, SOLID, 24" FOR STOP LINE AND CROSSWALK	LF	35.000	35.000
		0711- 11-170	THERMOPLASTIC, STANDARD, WHITE, ARROW	EA	22.000	22.000
		0711- 11-224	THERMOPLASTIC, STANDARD, YELLOW, SOLID, 18" FOR DIAGONAL OR CHEVRON	LF	154.000	154.000
		0711- 16-101	THERMOPLASTIC, STANDARD-OTHER SURFACES, WHITE, SOLID, 6"	GM	0.828	0.828
		0711- 16-102	THERMOPLASTIC, STANDARD-OTHER SURFACES, WHITE, SOLID, 8"	GM	0.007	0.007
		0711- 16-131	THERMOPLASTIC, STANDARD-OTHER SURFACES, WHITE, SKIP, 6" .10-30 SKIP OR 3-9 LANE DROP	GM	0.556	0.556
		0711- 16-201	THERMOPLASTIC, STANDARD-OTHER SURFACES, YELLOW, SOLID, 6"	GM	0.807	0.807
		0713-103-101	PERMANENT TAPE, WHITE, SOLID, 6" FOR CONCRETE BRIDGES	GM	0.034	0.034
		0713-103-131	PERMANENT TAPE, WHITE, SKIP/DOTTED, 6" FOR CONCRETE SURFACES	GM	0.034	0.034
		0713-103-201	PERMANENT TAPE, YELLOW, SOLID, 6" FOR CONCRETE BRIDGES	GM	0.034	0.034
		0713-103-331	PERMANENT TAPE, BLACK, SKIP/DOTTED, 6" FOR CONCRETE SURFACES	GM	0.034	0.034

REVISIONS				TABATHA L. CARLTON, P.E. P.E. LICENSE NUMBER 57676 POND & COMPANY 1300 RIVERPLACE BLVD, STE 210 JACKSONVILLE, FL. 32207	STATE OF FLORIDA DEPARTMENT OF TRANSPORTATION			SHEET NO. 5
DATE	DESCRIPTION	DATE	DESCRIPTION		ROAD NO.	COUNTY	FINANCIAL PROJECT ID	
					SR 289	ESCAMBIA	437178-1-52-01	



REVISIONS			
DATE	DESCRIPTION	DATE	DESCRIPTION

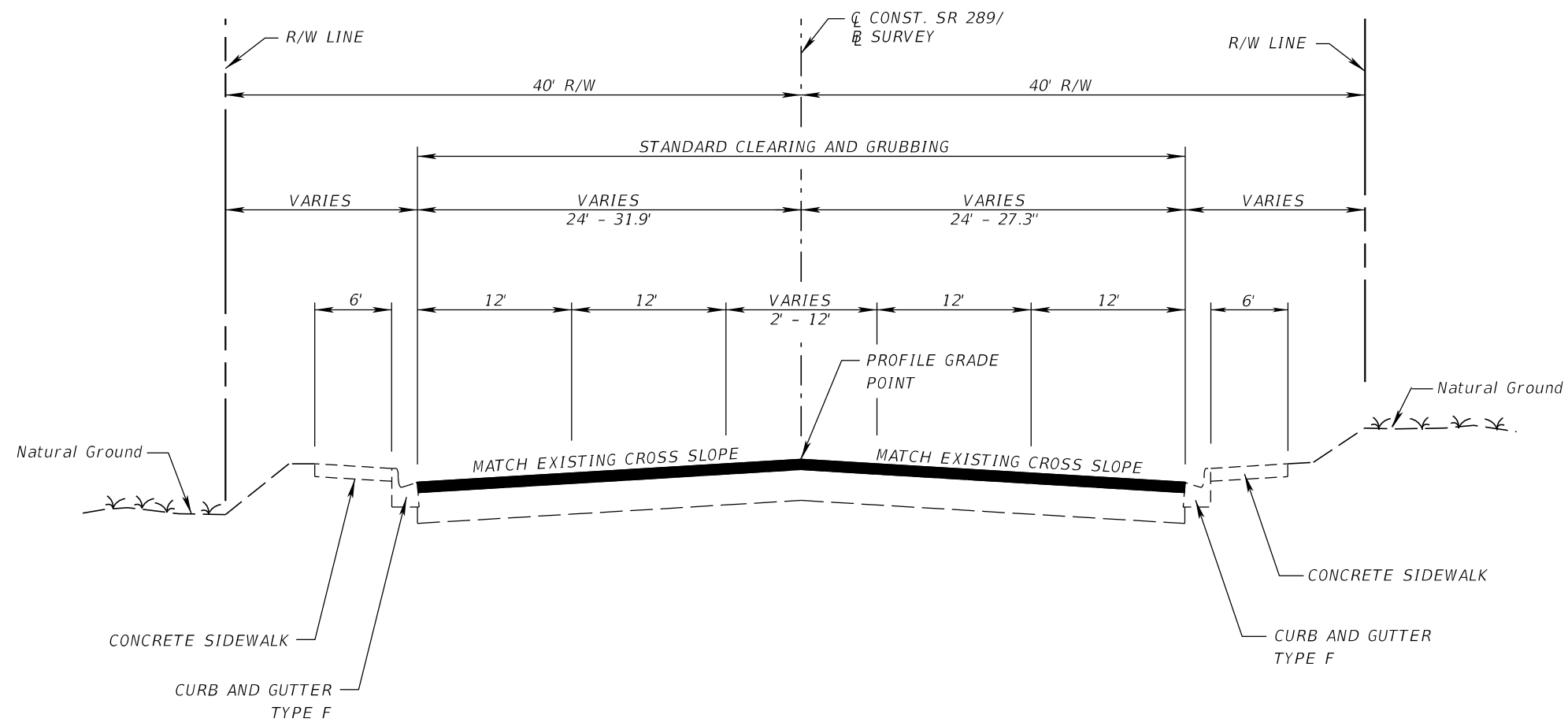
TABATHA L. CARLTON, P.E.
P.E. LICENSE NUMBER 57676
POND & COMPANY
1300 RIVERPLACE BLVD, STE 210
JACKSONVILLE, FL. 32207

STATE OF FLORIDA DEPARTMENT OF TRANSPORTATION		
ROAD NO.	COUNTY	FINANCIAL PROJECT ID
SR 289	ESCAMBIA	437178-1-52-01

DRAINAGE MAP

SHEET NO.
6

THE OFFICIAL RECORD OF THIS SHEET IS THE ELECTRONIC FILE DIGITALLY SIGNED AND SEALED UNDER RULE 61G15-23.004, F.A.C.



TYPICAL SECTION No. 1
SR 289
STA. 26+50.00 TO STA. 30+16.38

CARPENTERS CREEK DRIVE DETAIL

MILLING

MILL EXISTING ASPHALT
 PAVEMENT FOR DEPTH (1 1/4")

RESURFACING

FRICTION COURSE FC- 9.5 (TRAFFIC B) (1 1/4") (PG 76-22)

MILLING

MILL EXISTING ASPHALT
 PAVEMENT FOR DEPTH (1 1/4")

RESURFACING

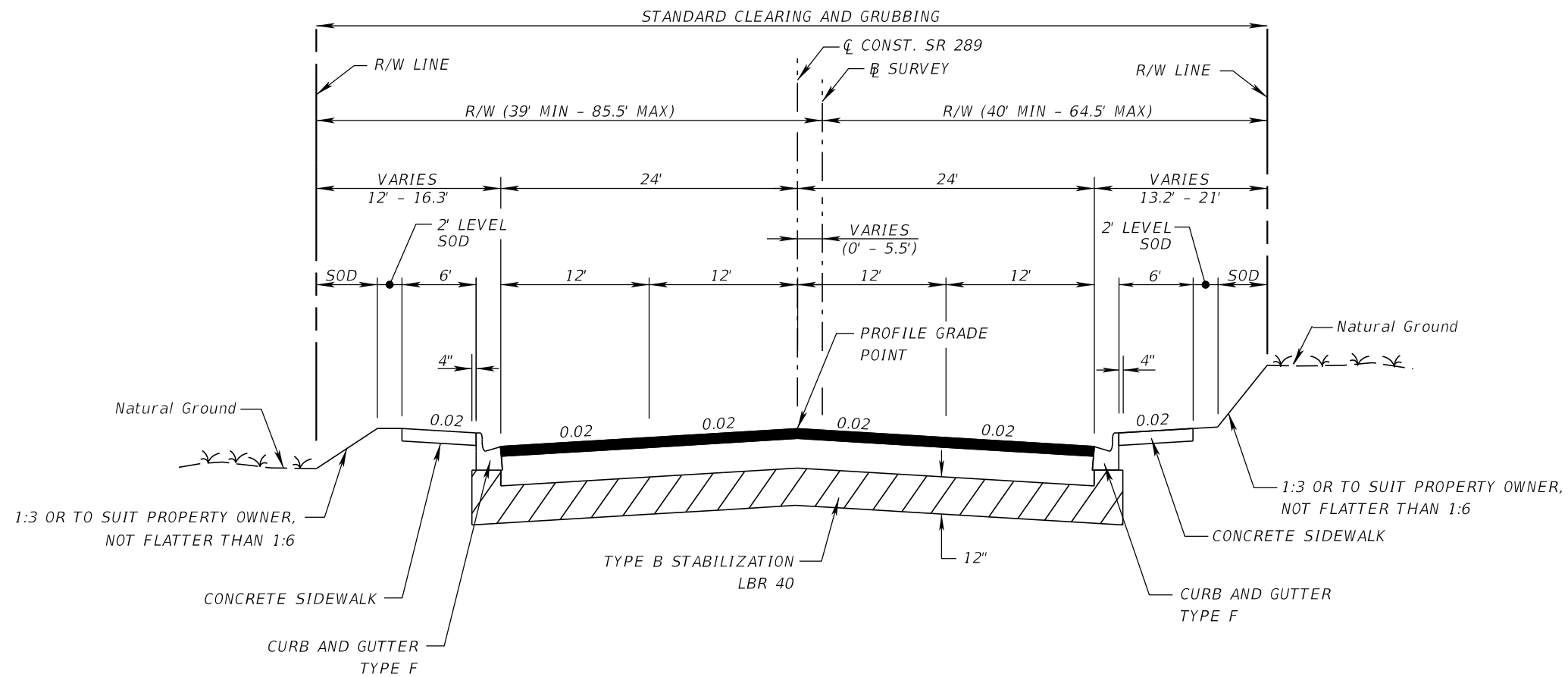
FRICTION COURSE FC- 9.5 (TRAFFIC B) (1 1/4") (PG 76-22) (MATCH EXISTING)

TRAFFIC DATA

CURRENT YEAR = 2014 AADT = 26000
 ESTIMATED OPENING YEAR = 2022 AADT = 28200
 ESTIMATED DESIGN YEAR = 2042 AADT = 34400
 K = 9.0% D = 55.80% T = 1.73% (24 HOUR)
 DESIGN HOUR T = 0.86%
 DESIGN SPEED = 40 MPH

REVISIONS				TABATHA L. CARLTON, P.E. P.E. LICENSE NUMBER 57676 POND & COMPANY 1300 RIVERPLACE BLVD, STE 210 JACKSONVILLE, FL. 32207	STATE OF FLORIDA DEPARTMENT OF TRANSPORTATION			TYPICAL SECTIONS	SHEET NO.
DATE	DESCRIPTION	DATE	DESCRIPTION		ROAD NO.	COUNTY	FINANCIAL PROJECT ID		
					SR 289	ESCAMBIA	437178-1-52-01		7

THE OFFICIAL RECORD OF THIS SHEET IS THE ELECTRONIC FILE DIGITALLY SIGNED AND SEALED UNDER RULE 61G15-23.004, F.A.C.



TYPICAL SECTION No. 2
SR 289
STA. 30+16.38 TO STA. 33+50.00

NEW CONSTRUCTION

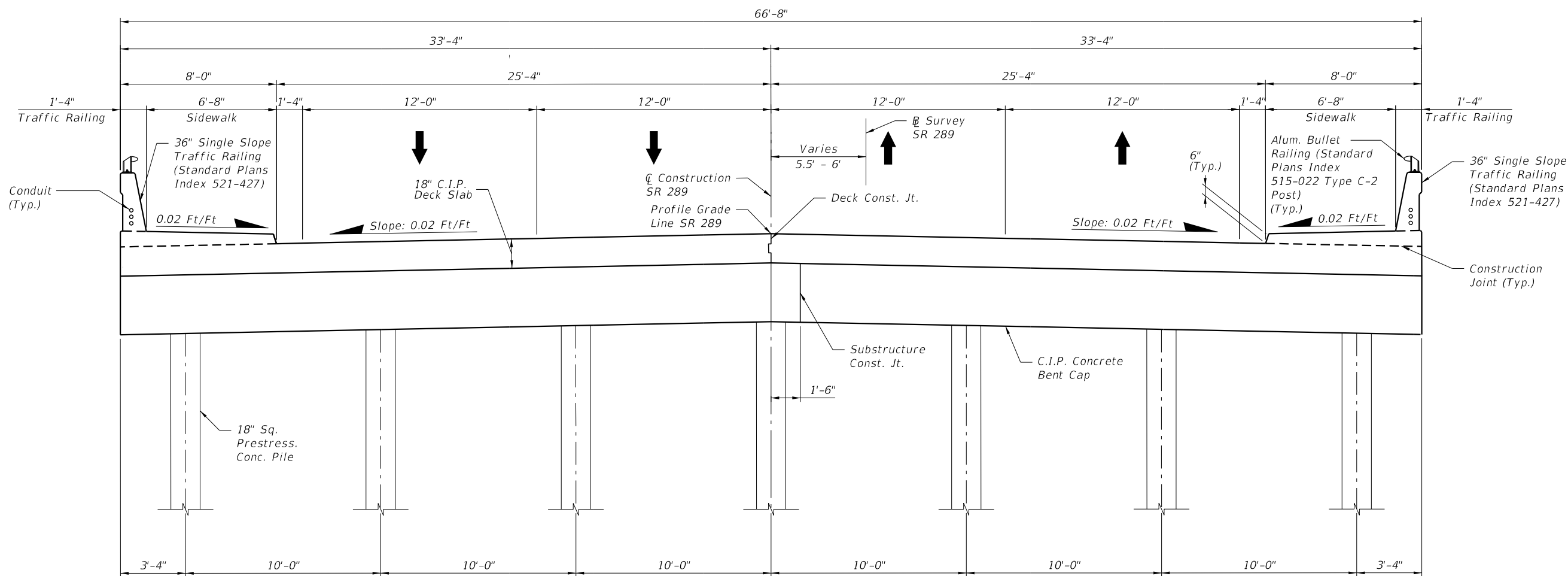
OPTIONAL BASE GROUP 6 TYPE B, 12.5 ONLY WITH
 TYPE SP STRUCTURAL COURSE (TRAFFIC B) (3") (PG 76-22)
 AND FRICTION COURSE FC- 9.5 (TRAFFIC B) (1 1/4") (PG 76-22)

TRAFFIC DATA

CURRENT YEAR = 2014 AADT = 26000
 ESTIMATED OPENING YEAR = 2022 AADT = 28200
 ESTIMATED DESIGN YEAR = 2042 AADT = 34400
 K = 9.0% D = 55.80% T = 1.73% (24 HOUR)
 DESIGN HOUR T = 0.86%
 DESIGN SPEED = 40 MPH

REVISIONS				TABATHA L. CARLTON, P.E. P.E. LICENSE NUMBER 57676 POND & COMPANY 1300 RIVERPLACE BLVD, STE 210 JACKSONVILLE, FL. 32207	STATE OF FLORIDA DEPARTMENT OF TRANSPORTATION			TYPICAL SECTIONS 8
DATE	DESCRIPTION	DATE	DESCRIPTION		ROAD NO.	COUNTY	FINANCIAL PROJECT ID	
					SR 289	ESCAMBIA	437178-1-52-01	

THE OFFICIAL RECORD OF THIS SHEET IS THE ELECTRONIC FILE DIGITALLY SIGNED AND SEALED UNDER RULE 61G15-23.004, F.A.C.



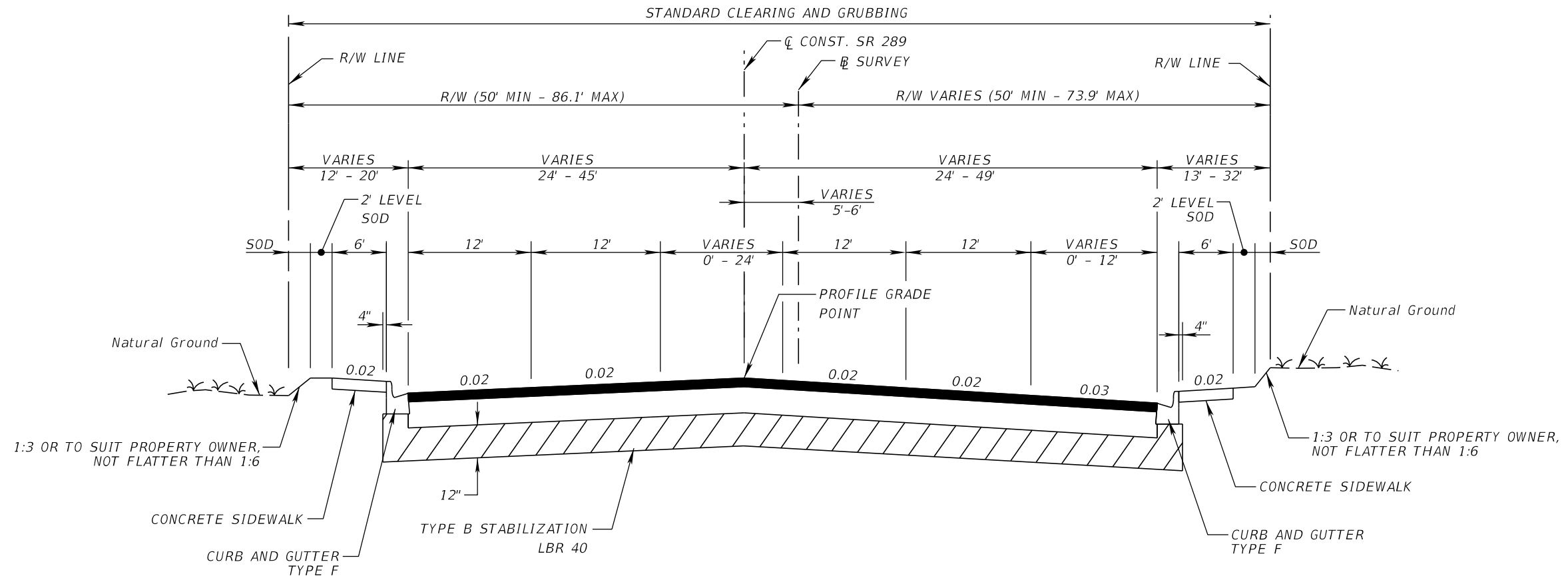
TYPICAL SECTION No. 3
SR 289
STA. 33+50.00 TO STA. 34+40.00

TRAFFIC DATA

CURRENT YEAR = 2014 AADT = 26000
 ESTIMATED OPENING YEAR = 2022 AADT = 28200
 ESTIMATED DESIGN YEAR = 2042 AADT = 34400
 K = 9.0% D = 55.8% T = 1.73% (24 HOUR)
 DESIGN HOUR T = 0.86%
 DESIGN SPEED = 40 MPH

REVISIONS				TABATHA L. CARLTON, P.E. P.E. LICENSE NUMBER 57676 POND & COMPANY 1300 RIVERPLACE BLVD, STE 210 JACKSONVILLE, FL. 32207	STATE OF FLORIDA DEPARTMENT OF TRANSPORTATION			TYPICAL SECTIONS	SHEET NO.
DATE	DESCRIPTION	DATE	DESCRIPTION		ROAD NO.	COUNTY	FINANCIAL PROJECT ID		9
					SR 289	ESCAMBIA	437178-1-52-01		

THE OFFICIAL RECORD OF THIS SHEET IS THE ELECTRONIC FILE DIGITALLY SIGNED AND SEALED UNDER RULE 61G15-23.004, F.A.C.



TYPICAL SECTION No. 4
SR 289
STA. 34+40.00 TO STA. 38+20.00

NEW CONSTRUCTION

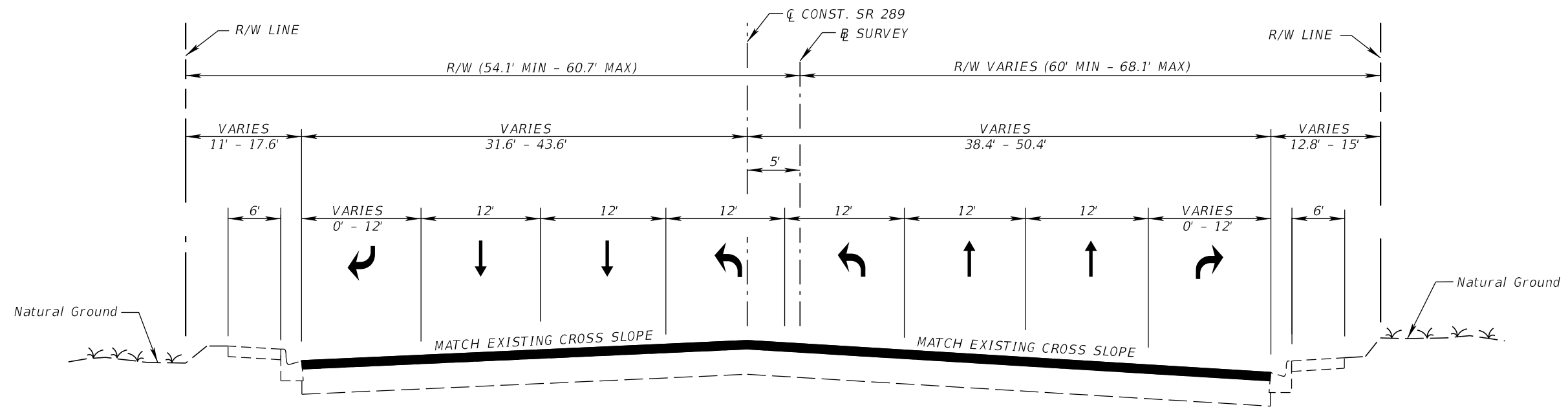
OPTIONAL BASE GROUP 6 TYPE B, 12.5 ONLY WITH
 TYPE SP STRUCTURAL COURSE (TRAFFIC B) (3") (PG 76-22)
 AND FRICTION COURSE FC- 9.5 (TRAFFIC B) (1 1/4") (PG 76-22)

TRAFFIC DATA

CURRENT YEAR = 2014 AADT = 26000
 ESTIMATED OPENING YEAR = 2022 AADT = 28200
 ESTIMATED DESIGN YEAR = 2042 AADT = 34400
 K = 9.0% D = 55.8% T = 1.73% (24 HOUR)
 DESIGN HOUR T = 0.86%
 DESIGN SPEED = 40 MPH

REVISIONS				TABATHA L. CARLTON, P.E. P.E. LICENSE NUMBER 57676 POND & COMPANY 1300 RIVERPLACE BLVD, STE 210 JACKSONVILLE, FL. 32207	STATE OF FLORIDA DEPARTMENT OF TRANSPORTATION			TYPICAL SECTIONS SHEET NO. 10
DATE	DESCRIPTION	DATE	DESCRIPTION		ROAD NO.	COUNTY	FINANCIAL PROJECT ID	
					SR 289	ESCAMBIA	437178-1-52-01	

THE OFFICIAL RECORD OF THIS SHEET IS THE ELECTRONIC FILE DIGITALLY SIGNED AND SEALED UNDER RULE 61G15-23.004, F.A.C.



TYPICAL SECTION No. 5
SR 289
STA. 38+20.00 TO STA. 41+79.00

MILLING

MILL EXISTING ASPHALT
PAVEMENT FOR DEPTH (1 1/4")

RESURFACING

FRICTION COURSE FC- 9.5 (TRAFFIC B) (1 1/4") (PG 76-22)

TRAFFIC DATA

CURRENT YEAR = 2014 AADT = 26000
 ESTIMATED OPENING YEAR = 2022 AADT = 28200
 ESTIMATED DESIGN YEAR = 2042 AADT = 34400
 K = 9.0% D = 55.80% T = 1.73% (24 HOUR)
 DESIGN HOUR T = 0.86%
 DESIGN SPEED = 40 MPH

REVISIONS				TABATHA L. CARLTON, P.E. P.E. LICENSE NUMBER 57676 POND & COMPANY 1300 RIVERPLACE BLVD, STE 210 JACKSONVILLE, FL. 32207	STATE OF FLORIDA DEPARTMENT OF TRANSPORTATION			TYPICAL SECTIONS	SHEET NO.
DATE	DESCRIPTION	DATE	DESCRIPTION		ROAD NO.	COUNTY	FINANCIAL PROJECT ID		
					SR 289	ESCAMBIA	437178-1-52-01		11

THE OFFICIAL RECORD OF THIS SHEET IS THE ELECTRONIC FILE DIGITALLY SIGNED AND SEALED UNDER RULE 61G15-23.004, F.A.C.

QUANTITY	STR. NO	STATION	SIDE	DESCRIPTION	BARRELS	STORM AND CROSS DRAIN OPTIONAL TYPE			CURB INLETS						DITCH BOTTOM INLETS	MANHOLES			MITERED END SECTION		CLASS II CONC.	REINF. STEEL	REMARKS	
						ROUND SHAPE			P-1 (Partial)	J-4	P-5	P-5 (Partial)	P-6	9	F	P-8	J-8	J-8 (Partial)	24"	54"				
						18"	24"	54"	<10'	>10'	<10'	<10'	<10'	<10'	<10'	<10'	>10'	<10'	24"	54"				CY
P	S-1	31+24.78	RT.	Inlet					1															
F																								
P	S-2	32+71.00	LT.	Inlet, Pipe	1	47							1											
F																								
P	S-3	32+71.00	RT.	Inlet, Pipe	1	11							1											
F																								
P	S-4	32+71.00	RT.	MH										1										
F																								
P	S-5	33+05.00	LT.	Inlet, Pipe	1	31							1											
F																								
P	S-6	33+00.00	RT.	Inlet, Pipe	1	25							1											
F																								
P	S-7	33+66.00	RT.	MES, Pipe	1		8										1							
F																								
P	S-8	34+23.15	RT.	MES																	1			
F																								
P	S-9	35+23.00	LT.	Inlet, Pipe	1	58							1											
F																								
P	S-10	35+41.52	RT.	MH, Pipe																	1			
F																								
P	S-11	35+20.00	RT.	Inlet, Pipe	1																87	1		
F																								
P	S-15	36+63.00	RT.	Inlet																		1		
F																								
P	S-16	36+64.91	RT.	MH Top, Pipe	1																	116		
F																								
P	S-17	36+67.03	LT.	MH Top																		1		
F																								
P	S-18	37+12.00	LT.	Inlet																		1		
F																								
P	S-19	37+43.14	RT.	MH Top																		1		
F																								
P	S-20	34+77.00	LT.	Inlet	1																	1		
F																						J-Bottom		
P	S-21	37+93.79	RT.	Inlet, Pipe	1	50																1		
F																								
P	S-22	34+93.89	LT.	Special Structure, Pipe	1	13																0.29		
F																						56		
P																								
F																								
P																								
F																								
P																								
F																								
P																								
F																								
GRAND TOTALS -						235	8	217	2	1	3	1	2	1	1	1	1	1	3	1	1	0.29	56	
PLAN QUANTITY																								
FINAL QUANTITY																								

REVISIONS				TABATHA L. CARLTON, P.E. P.E. LICENSE NUMBER 57676 POND & COMPANY 1300 RIVERPLACE BLVD, STE 210 JACKSONVILLE, FL. 32207	STATE OF FLORIDA DEPARTMENT OF TRANSPORTATION			SUMMARY OF DRAINAGE STRUCTURES		SHEET NO.
DATE	DESCRIPTION	DATE	DESCRIPTION		ROAD NO.	COUNTY	FINANCIAL PROJECT ID			
					SR 289	ESCAMBIA	437178-1-52-01			12

THE OFFICIAL RECORD OF THIS SHEET IS THE ELECTRONIC FILE DIGITALLY SIGNED AND SEALED UNDER RULE 61G15-23.004, F.A.C.

OPTIONAL MATERIALS TABULATION

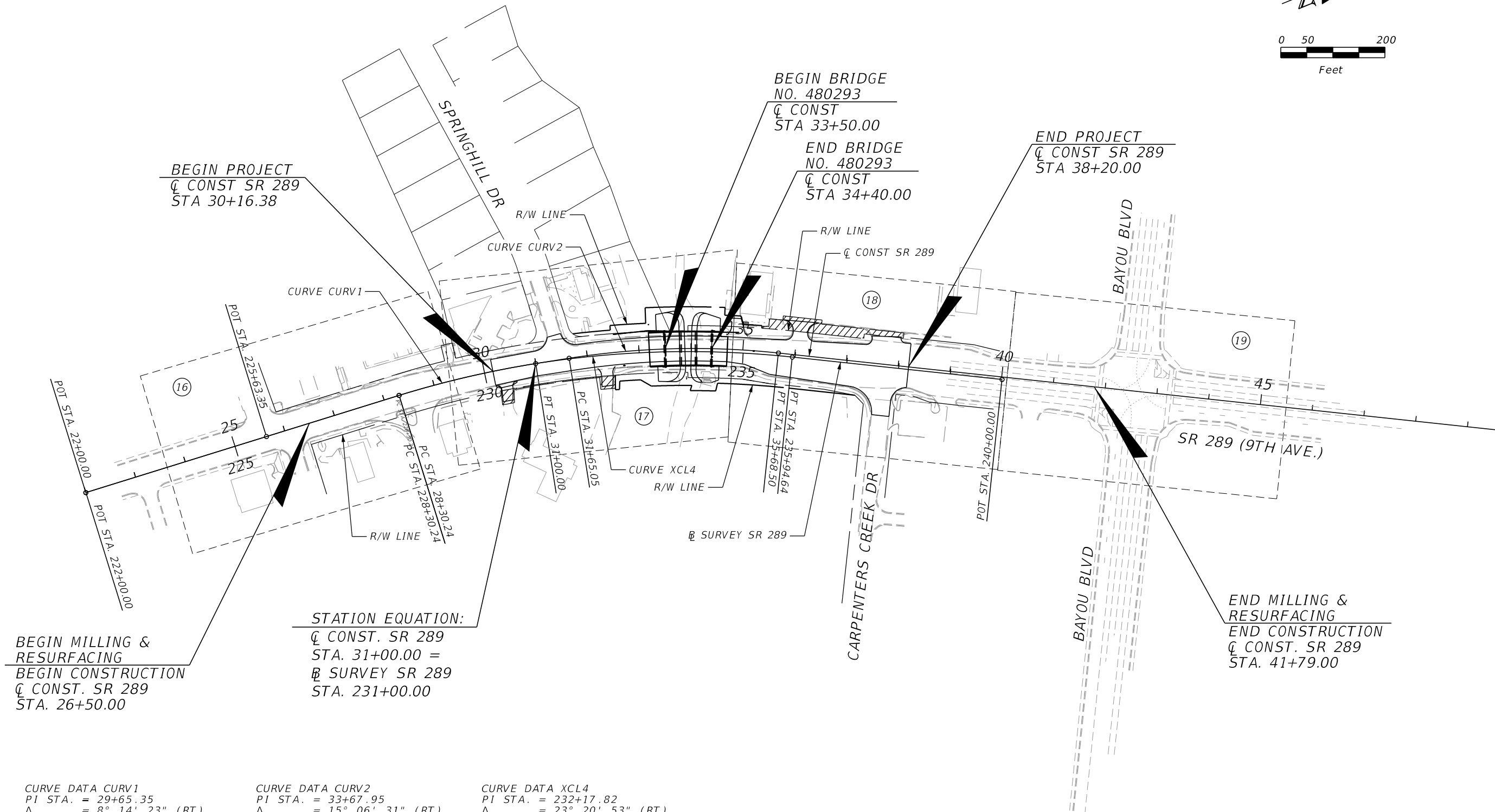
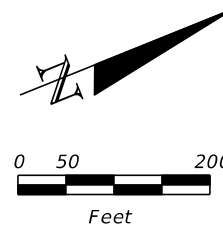
STR. NO.	DSL (Years)	SIZE (IN)	PLOTTED	MATERIAL & THICKNESS	FL (FT)	FL (FT)	AS BUILT	REMARKS
S-2	100	18		NRCP CLASS 1	17.30	17.10		
			X	RCP CLASS 1				
				SRAP (14 GA.)				
				HDPE CLASS II				
				PP				
				PVC				
S-3	100	18		NRCP CLASS 1	13.10	12.60		
			X	RCP CLASS 1				
				SRAP (14 GA.)				
				HDPE CLASS II				
				PP				
				PVC				
S-5	100	18		NRCP CLASS 1	17.40	17.30		
			X	RCP CLASS 1				
				SRAP (14 GA.)				
				HDPE CLASS II				
				PP				
				PVC				
S-6	100	18		NRCP CLASS 1	16.90	16.80		
			X	RCP CLASS 1				
				SRAP (14 GA.)				
				HDPE CLASS II				
				PP				
				PVC				
S-9	100	18		NRCP CLASS 1	18.00	16.50		
			X	RCP CLASS 1				
				SRAP (14 GA.)				
				HDPE CLASS II				
				PP				
				PVC				
S-10	100	54	X	RCP CLASS 1	11.30	10.80		
				RCP CLASS HE 1				
				SRAP (12 GA.)				
				SRASP (12 GA.)				
S-11	100	54	X	RCP CLASS 1	10.80	8.60		
				RCP CLASS HE 1				
				SRAP (12 GA.)				
				SRASP (12 GA.)				

OPTIONAL MATERIALS TABULATION

STR. NO.	DSL (Years)	SIZE (IN)	PLOTTED	MATERIAL & THICKNESS	FL (FT)	FL (FT)	AS BUILT	REMARKS
S-16	100	54	X	RCP CLASS 1	13.70	11.30		
				RCP CLASS HE 1				
				SRAP (12 GA.)				
				SRASP (12 GA.)				
S-21	100	18	X	RCP CLASS 1	20.00	19.92		
				NRCP CLASS 1				
				SRAP (14 GA.)				
				HDPE CLASS II				
				PP				
				PVC				
S-22	100	18	X	RCP CLASS 1	16.40	16.21		
				NRCP CLASS 1				
				SRAP (14 GA.)				
				HDPE CLASS II				
				PP				
				PVC				

<table border="1"> <thead> <tr> <th colspan="4">REVISIONS</th> </tr> <tr> <th>DATE</th> <th>DESCRIPTION</th> <th>DATE</th> <th>DESCRIPTION</th> </tr> </thead> <tbody> <tr> <td> </td> <td> </td> <td> </td> <td> </td> </tr> </tbody> </table>				REVISIONS				DATE	DESCRIPTION	DATE	DESCRIPTION					TABATHA L. CARLTON, P.E. P.E. LICENSE NUMBER 57676 POND & COMPANY 1300 RIVERPLACE BLVD, STE 210 JACKSONVILLE, FL. 32207	STATE OF FLORIDA DEPARTMENT OF TRANSPORTATION <table border="1"> <tr> <th>ROAD NO.</th> <th>COUNTY</th> <th>FINANCIAL PROJECT ID</th> </tr> <tr> <td>SR 289</td> <td>ESCAMBIA</td> <td>437178-1-52-01</td> </tr> </table>	ROAD NO.	COUNTY	FINANCIAL PROJECT ID	SR 289	ESCAMBIA	437178-1-52-01	SHEET NO. 13
REVISIONS																								
DATE	DESCRIPTION	DATE	DESCRIPTION																					
ROAD NO.	COUNTY	FINANCIAL PROJECT ID																						
SR 289	ESCAMBIA	437178-1-52-01																						
OPTIONAL MATERIALS TABULATION																								

THE OFFICIAL RECORD OF THIS SHEET IS THE ELECTRONIC FILE DIGITALLY SIGNED AND SEALED UNDER RULE 61G15-23.004, F.A.C.



BEGIN PROJECT
 Q CONST SR 289
 STA 30+16.38

BEGIN BRIDGE
 NO. 480293
 Q CONST
 STA 33+50.00

END BRIDGE
 NO. 480293
 Q CONST
 STA 34+40.00

END PROJECT
 Q CONST SR 289
 STA 38+20.00

BEGIN MILLING &
 RESURFACING
 BEGIN CONSTRUCTION
 Q CONST. SR 289
 STA. 26+50.00

STATION EQUATION:
 Q CONST. SR 289
 STA. 31+00.00 =
 B SURVEY SR 289
 STA. 231+00.00

END MILLING &
 RESURFACING
 END CONSTRUCTION
 Q CONST. SR 289
 STA. 41+79.00

CURVE DATA CURV1
 PI STA. = 29+65.35
 Δ = 8° 14' 23" (RT)
 D = 3° 03' 16"
 T = 135.11
 L = 269.76
 R = 1,875.83
 PC STA. = 28+30.24
 PT STA. = 31+00.00
 e = RC

CURVE DATA CURV2
 PI STA. = 33+67.95
 Δ = 15° 06' 31" (RT)
 D = 3° 44' 41"
 T = 202.90
 L = 403.45
 R = 1,530.00
 PC STA. = 31+65.05
 PT STA. = 35+68.50
 e = NC

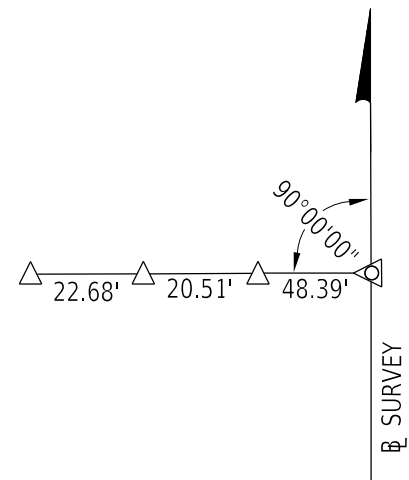
CURVE DATA XCL4
 PI STA. = 232+17.82
 Δ = 23° 20' 53" (RT)
 D = 3° 03' 16"
 T = 387.58
 L = 764.40
 R = 1,875.83
 PC STA. = 228+30.24
 PT STA. = 235+94.64

LEGEND
 (16) SHEET NUMBER

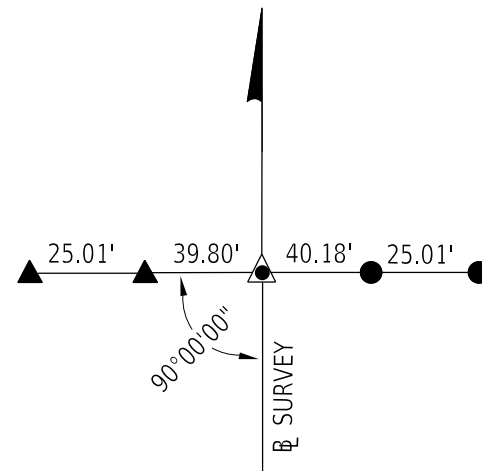
REVISIONS				TABATHA L. CARLTON, P.E. P.E. LICENSE NUMBER 57676 POND & COMPANY 1300 RIVERPLACE BLVD, STE 210 JACKSONVILLE, FL. 32207	STATE OF FLORIDA DEPARTMENT OF TRANSPORTATION			PROJECT LAYOUT SHEET NO. 14
DATE	DESCRIPTION	DATE	DESCRIPTION		ROAD NO.	COUNTY	FINANCIAL PROJECT ID	
					SR 289	ESCAMBIA	437178-1-52-01	

THE OFFICIAL RECORD OF THIS SHEET IS THE ELECTRONIC FILE DIGITALLY SIGNED AND SEALED UNDER RULE 61G15-23.004, F.A.C.

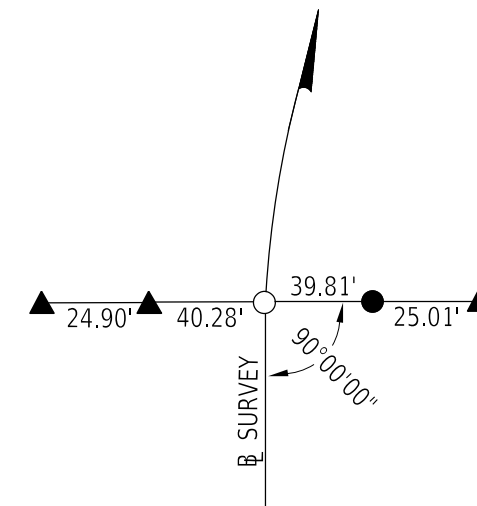
☐ REFERENCE POINTS
(NOT TO SCALE)



B.O.S.
P.O.T. STA. 222+00.00
(☐ SURVEY S.R. 289)



P.O.T. STA. 225+63.35
(☐ SURVEY S.R. 289)



P.C. STA. 228+30.24
(☐ SURVEY S.R. 289)

LEGEND

- ☐ = SET MAG NAIL AND DISK "FDOT CONTROL"
- = FOUND 5/8" IRON ROD CAP "FDOT REF"
- ▲ = FOUND MAG NAIL AND DISK "FDOT REF"
- △ = SET MAG NAIL AND FDOT REF
- = FOUND MAG NAIL AND DISK "FDOT CONTROL"
- ▲ = FOUND NAIL AND DISK ILLEGIBLE

B/L STATION	NORTHING (Y)	EASTING (X)	SCALE FACTOR
BOS POT 222+00	544037.0800	1113562.3712	0.999962150
POT 225+63.35	544399.1900	1113592.3592	0.999962241
PC 228+30.24	544665.1699	1113614.3863	0.999962308

HORIZONTAL AND VERTICAL CONTROL

PROJECT IS BASED ON THE FLORIDA STATE PLANE COORDINATE SYSTEM NAD 1983/1999 HORIZONTAL DATUM. BENCHMARK ELEVATIONS ARE BASED ON THE NORTH AMERICAN VERTICAL DATUM 1988 (NAVD88). THE HORIZONTAL INFORMATION FOR BENCHMARKS IS SHOWN TO THE NEAREST FOOT FOR COORDINATES AND THE TENTH OF A SECOND FOR LATITUDE & LONGITUDE AND IS TO BE USED FOR RECON PURPOSES ONLY, SHOULD NOT BE USED FOR HORIZONTAL CONTROL.

DESIGNATION	B/L STATION	OFFSET	ELEVATION	DESCRIPTION	NORTHING (Y)	EASTING (X)	LATITUDE	LONGITUDE	ELLIP. HT. (METRIC UNITS)	SCALE FACTOR
BMA1	226+34.53	47.75' RT.	38.08'	FOUND CM 4X4" FDOT 48-10-GO3V	544466.0	1113645.0	30 28 08.9	87 12 49.3	N/A	NA
B1	228+51.00	39.21' LT.	33.845'	FOUND 1/2" IRC ILLEGIBLE	544689.5171	1113577.1782	30 28 11.12317	87 12 50.16641	N/A	0.999962314

<table border="1"> <thead> <tr> <th colspan="2">REVISIONS</th> </tr> <tr> <th>DATE</th> <th>DESCRIPTION</th> </tr> </thead> <tbody> <tr> <td> </td> <td> </td> </tr> </tbody> </table>				REVISIONS		DATE	DESCRIPTION			TABATHA L. CARLTON, P.E. P.E. LICENSE NUMBER 57676 POND & COMPANY 1300 RIVERPLACE BLVD, STE 210 JACKSONVILLE, FL. 32207	STATE OF FLORIDA DEPARTMENT OF TRANSPORTATION			SHEET NO. 15
REVISIONS														
DATE	DESCRIPTION													
		ROAD NO.	COUNTY	FINANCIAL PROJECT ID										
		SR 289	ESCAMBIA	437178-1-52-01										

PROJECT CONTROL

THE OFFICIAL RECORD OF THIS SHEET IS THE ELECTRONIC FILE DIGITALLY SIGNED AND SEALED UNDER RULE 61G15-23.004, F.A.C.

GENERAL NOTES

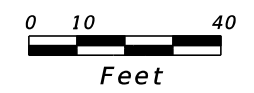
PAY ITEM NOTES

1. BENCHMARK ELEVATIONS SHOWN ON THE PLANS ARE NORTH AMERICAN VERTICAL DATUM OF 1988 (NAVD 88).
2. THE LOCATION(S) OF THE UTILITIES SHOWN IN THE PLANS (INCLUDING THOSE DESIGNATED Vv, Vh, AND Vvh) ARE BASED ON LIMITED INVESTIGATION TECHNIQUES AND SHOULD BE CONSIDERED APPROXIMATE ONLY. THE VERIFIED LOCATIONS/ELEVATIONS APPLY ONLY AT THE POINTS SHOWN. INTERPOLATIONS BETWEEN THESE POINTS HAVE NOT BEEN VERIFIED.
3. UTILITY/AGENCY OWNERS:

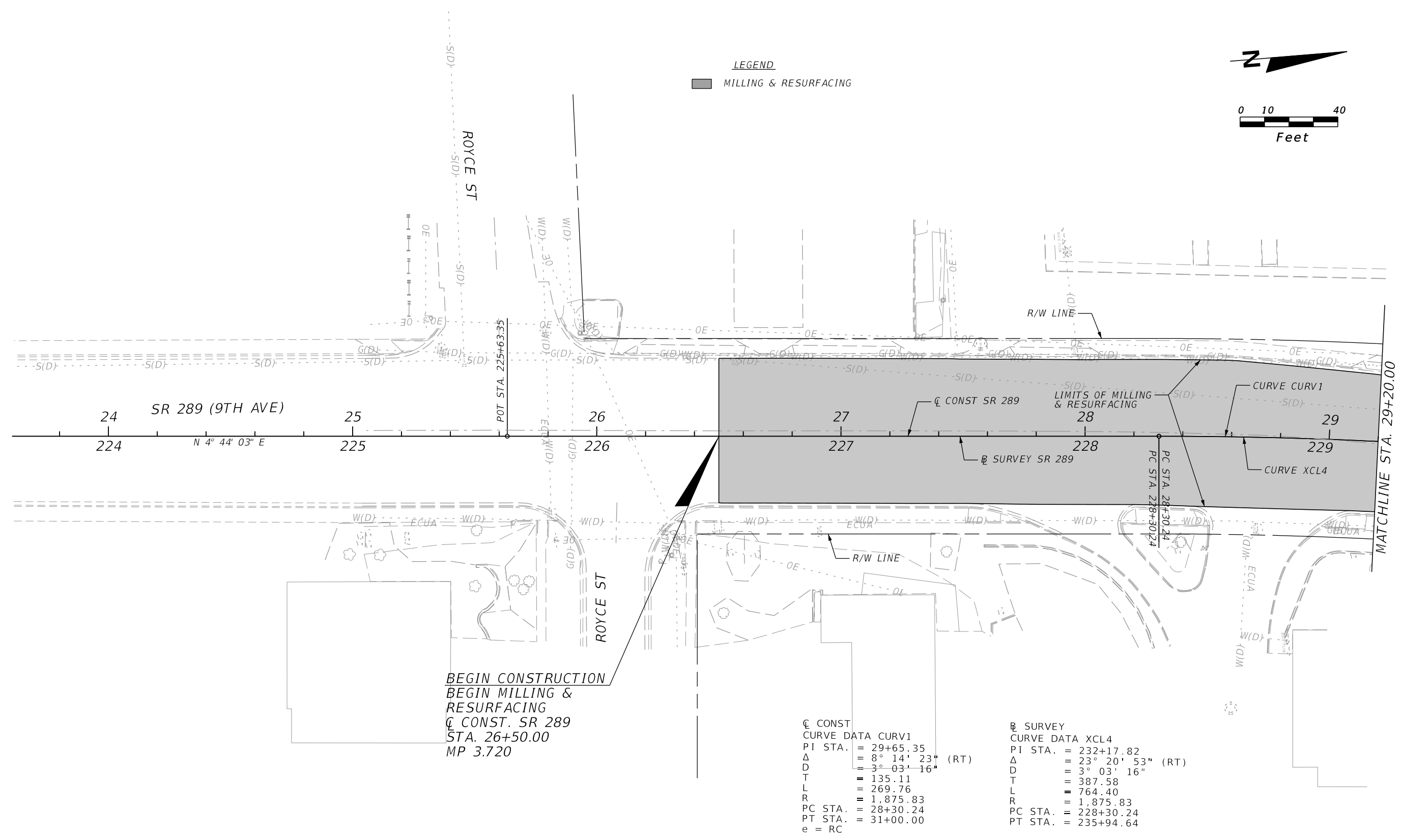
<u>COMPANY:</u>	<u>CONTACT NAME:</u>	<u>TELEPHONE NUMBERS:</u>
AT&T FLORIDA	JOHNATHAN BLANKENSHIP	(850) 436-1489
CITY OF PENSACOLA	RYAN NOVOTA	(850) 435-1755
COX SOUTHEAST	TROY YOUNG	(850) 232-5044
EMERALD COAST UTILITIES AUTHORITY	BRANDON KNIGHT	(850) 969-6650
GULF POWER COMPANY	CHAD SWAILS	(850) 429-2446
LEVEL 3 COMMUNICATIONS	MICHAEL NUNEZ	(720) 888-0916
PENSACOLA ENERGY	DIANA MOORE	(850) 474-5319
UNITI FIBER (FORMERLY SOUTHERN LIGHT)	ANDRU BRAMBLETT	(251) 662-1170
4. ALL LANES MUST BE REOPENED TO NORMAL TRAFFIC WITHIN 12 HOURS OF AN EVACUATION NOTICE FOR A HURRICANE OR ANY OTHER EMERGENCY EVENT AND SHALL REMAIN OPEN FOR THE DURATION OF THE EVENT AS DIRECTED BY THE ENGINEER.
5. SUSPENSION OF CONTRACTOR'S OPERATIONS - HOLIDAYS AND SPECIAL EVENTS, SPECIAL EVENT DAY FOR THIS PROJECT INCLUDE:
 - MARDI GRAS IN PENSACOLA
 - BLUE ANGEL AIR SHOW'S
 - PENSACOLA SEAFOOD FESTIVAL
 - PENSACOLA ARTS FESTIVAL
6. COORDINATE WITH THE PENSACOLA CIVIC CENTER, PENSACOLA BAY AREA CHAMBER OF COMMERCE, AND LOCAL GOVERNMENT FOR SCHEDULE OF LOCAL EVENTS.
7. FILE NOTICE WITH THE FAA AT LEAST 45 DAYS PRIOR TO BEGINNING CONSTRUCTION. CONTACT MR. BYRON BURKHART, ASST. AIRPORT DIRECTOR FOR OPERATIONS AT bburkhart@cityofpensacola.com AND (850) 436-5000.
8. COORDINATE WITH ESCAMBIA COUNTY AREA TRANSIT AT LEAST 45 DAYS PRIOR TO BEGINNING CONSTRUCTION. CONTACT MR. MIKE CRITTENDEN, MASS TRANSIT DIRECTOR AT mcrittenden@myescambia.com AND (850) 595-3558 EXT. 1221
9. ALL SURVEY INFORMATION WAS OBTAINED FROM A LICENSED FLORIDA PROFESSIONAL SURVEYOR AND MAPPER AND UTILIZED AS SUPPORTING DATA IN THE PRODUCTION OF DESIGN PLANS AND CONSTRUCTION ON SUBJECT PROJECT. THE PROFESSIONAL SURVEYOR AND MAPPER OF RECORD IS:
 - DAVID J. GRISWOLD, P.S.M. NO. 5382
 - P.S.M. NO.:5382
 - NOBLES CONSULTING GROUP, INC.
 - 2844 PABLO AVENUE
 - TALLAHASSEE, FLORIDA 32308
 - LB #3293, EB #7990
10. AVERAGE ASPHALT PAVEMENT THICKNESSES ARE EXPECTED TO RANGE FROM FOUR (4) TO FIVE (5) INCHES. HOWEVER, ISOLATED AREAS COULD CONTAIN UP TO EIGHT (8) INCHES OF ASPHALT.

1. 13 SY OF TEMPORARY ASPHALT ON CARPENTER'S CREEK DRIVE DURING TTCP PHASE 3B TO BE PAID FOR UNDER PAY ITEM 102 1 MAINTENANCE OF TRAFFIC (LS)
2. EXISTING 32" LIVE OAK, AT STA. 33+16 50' RT, TO BE PROTECTED DURING CONSTRUCTION OPERATIONS. CONTRACTOR TO UTILIZE THE SERVICES OF AN ISA CERTIFIED ARBORIST TO EVALUATE AND PROVIDE PROTECTIVE MEASURES FOR THE LIVE OAK TREE DURING CONSTRUCTION OPERATIONS. ISA CERTIFIED ARBORIST TO PROVIDE TREE TRIMMING, ROOT PRUNING, FERTILIZATION, AND ANY OTHER REQUIRED SERVICES TO BE DETERMINED BY THE ARBORIST TO ENSURE THE HEALTH AND SURVIVABILITY OF THE TREE BEFORE, DURING, AND AFTER CONSTRUCTION OPERATIONS ARE COMPLETE. TO BE PAID FOR USING PAY ITEM 102 2 2 SELECTIVE CLEARING AND GRUBBING, AREAS WITH TREES TO REMAIN.

REVISIONS				TABATHA L. CARLTON, P.E. P.E. LICENSE NUMBER 57676 POND & COMPANY 1300 RIVERPLACE BLVD, STE 210 JACKSONVILLE, FL. 32207	STATE OF FLORIDA DEPARTMENT OF TRANSPORTATION			GENERAL NOTES	SHEET NO.
DATE	DESCRIPTION	DATE	DESCRIPTION		ROAD NO.	COUNTY	FINANCIAL PROJECT ID		17
					SR 289	ESCAMBIA	437178-1-52-01		



LEGEND
 ■ MILLING & RESURFACING



BEGIN CONSTRUCTION
BEGIN MILLING & RESURFACING
 C CONST. SR 289
 STA. 26+50.00
 MP 3.720

C CONST
 CURVE DATA CURV1
 PI STA. = 29+65.35
 Δ = 8° 14' 23" (RT)
 D = 3° 03' 16"
 T = 135.11
 L = 269.76
 R = 1,875.83
 PC STA. = 28+30.24
 PT STA. = 31+00.00
 e = RC

B SURVEY
 CURVE DATA XCL4
 PI STA. = 232+17.82
 Δ = 23° 20' 53" (RT)
 D = 3° 03' 16"
 T = 387.58
 L = 764.40
 R = 1,875.83
 PC STA. = 228+30.24
 PT STA. = 235+94.64

REVISIONS			
DATE	DESCRIPTION	DATE	DESCRIPTION

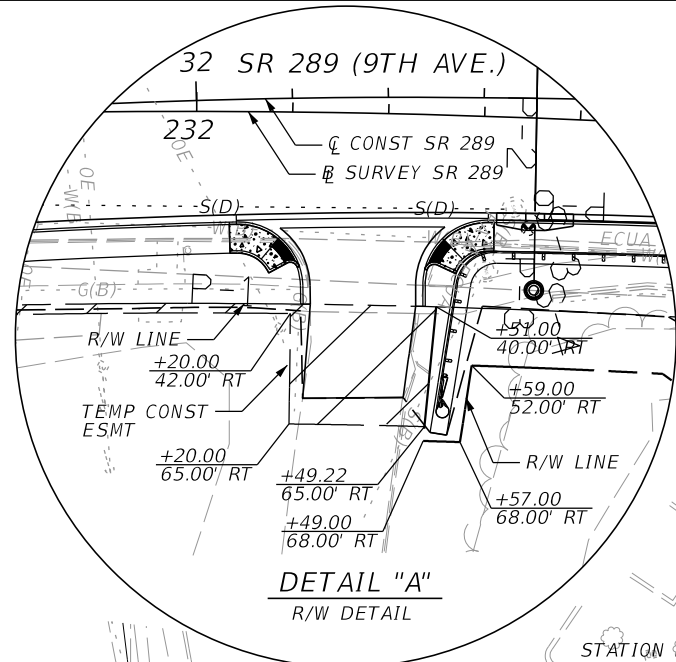
TABATHA L. CARLTON, P.E.
 P.E. LICENSE NUMBER 57676
 POND & COMPANY
 1300 RIVERPLACE BLVD, STE 210
 JACKSONVILLE, FL. 32207

STATE OF FLORIDA DEPARTMENT OF TRANSPORTATION		
ROAD NO.	COUNTY	FINANCIAL PROJECT ID
SR 289	ESCAMBIA	437178-1-52-01

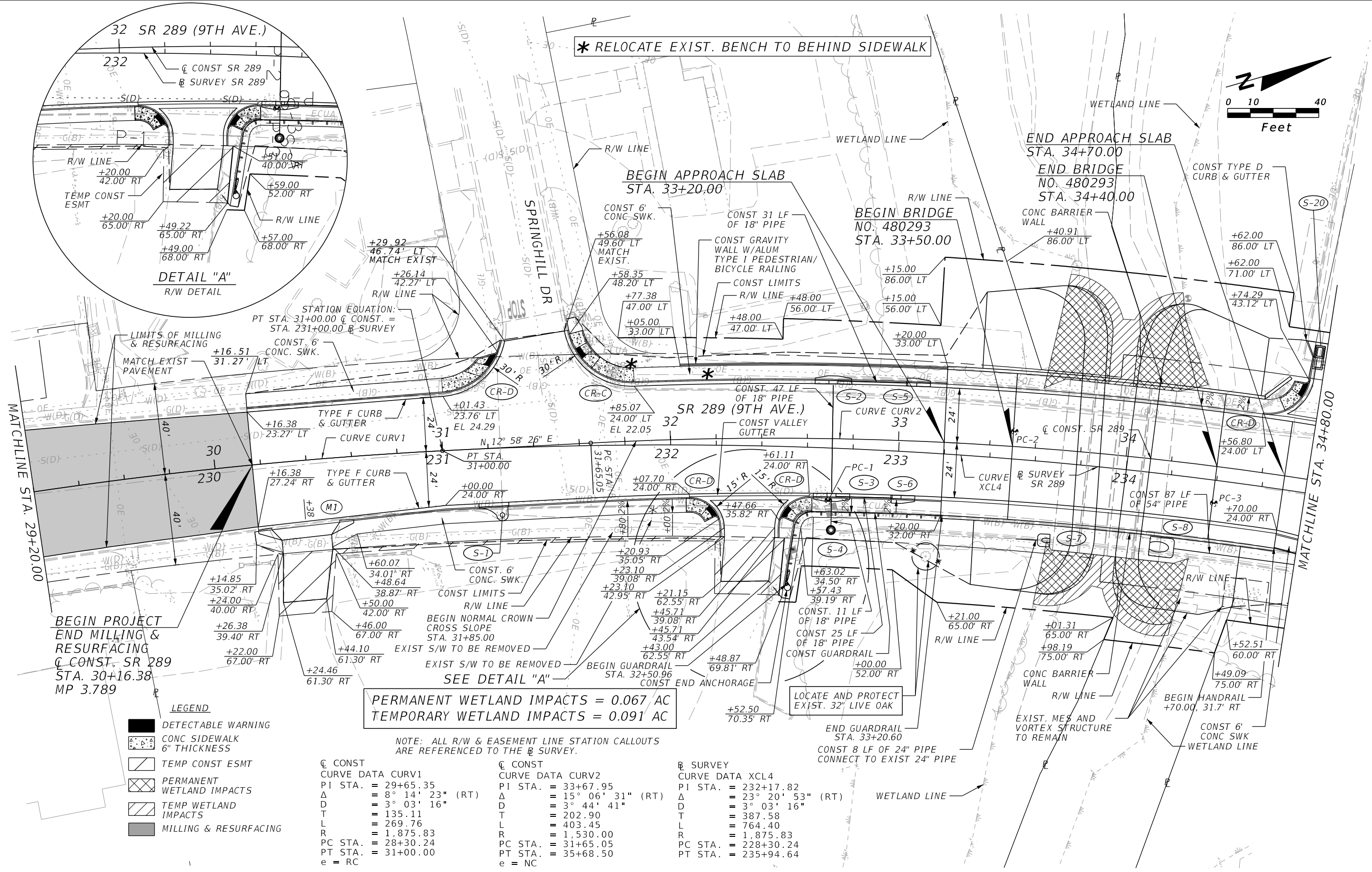
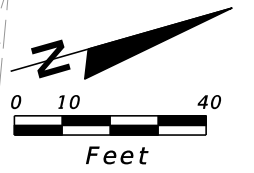
ROADWAY PLAN

SHEET NO.
18

THE OFFICIAL RECORD OF THIS SHEET IS THE ELECTRONIC FILE DIGITALLY SIGNED AND SEALED UNDER RULE 61G15-23.004, F.A.C.



* RELOCATE EXIST. BENCH TO BEHIND SIDEWALK



- LEGEND**
- DETECTABLE WARNING
 - CONC SIDEWALK 6" THICKNESS
 - TEMP CONST ESMT
 - PERMANENT WETLAND IMPACTS
 - TEMP WETLAND IMPACTS
 - MILLING & RESURFACING

PERMANENT WETLAND IMPACTS = 0.067 AC
 TEMPORARY WETLAND IMPACTS = 0.091 AC

☉ CONST CURVE DATA CURV1
 PI STA. = 29+65.35
 Δ = 8° 14' 23" (RT)
 D = 3° 03' 16"
 T = 135.11
 L = 269.76
 R = 1,875.83
 PC STA. = 28+30.24
 PT STA. = 31+00.00
 e = RC

☉ CONST CURVE DATA CURV2
 PI STA. = 33+67.95
 Δ = 15° 06' 31" (RT)
 D = 3° 44' 41"
 T = 202.90
 L = 403.45
 R = 1,530.00
 PC STA. = 31+65.05
 PT STA. = 35+68.50
 e = NC

☉ SURVEY CURVE DATA XCL4
 PI STA. = 232+17.82
 Δ = 23° 20' 53" (RT)
 D = 3° 03' 16"
 T = 387.58
 L = 764.40
 R = 1,875.83
 PC STA. = 228+30.24
 PT STA. = 235+94.64

NOTE: ALL R/W & EASEMENT LINE STATION CALLOUTS ARE REFERENCED TO THE ☉ SURVEY.

REVISIONS			
DATE	DESCRIPTION	DATE	DESCRIPTION

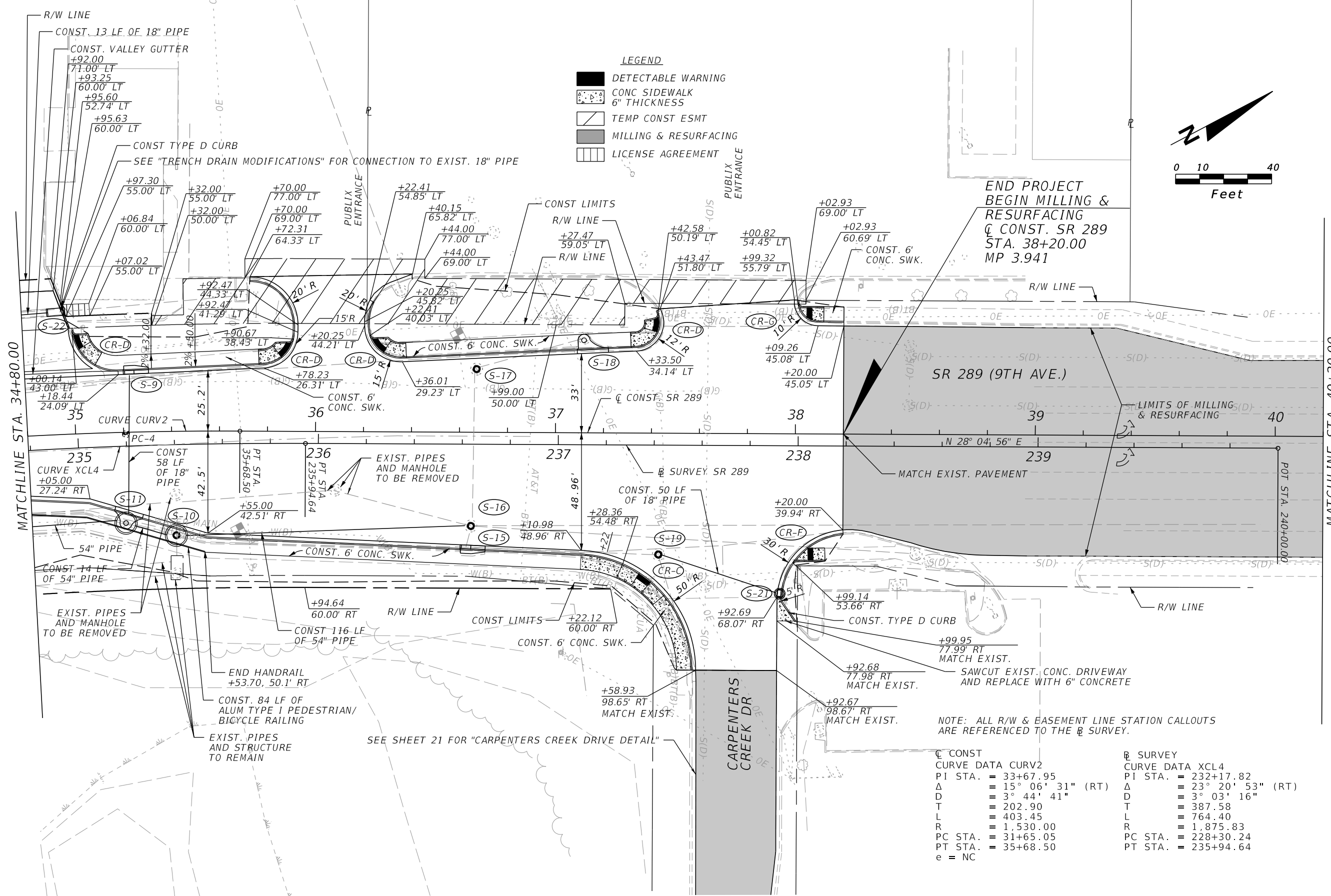
TABATHA L. CARLTON, P.E.
 P.E. LICENSE NUMBER 57676
 POND & COMPANY
 1300 RIVERPLACE BLVD, STE 210
 JACKSONVILLE, FL. 32207

STATE OF FLORIDA DEPARTMENT OF TRANSPORTATION		
ROAD NO.	COUNTY	FINANCIAL PROJECT ID
SR 289	ESCAMBIA	437178-1-52-01

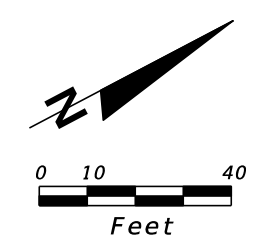
ROADWAY PLAN

SHEET NO.
19

THE OFFICIAL RECORD OF THIS SHEET IS THE ELECTRONIC FILE DIGITALLY SIGNED AND SEALED UNDER RULE 61G15-23.004, F.A.C.



- LEGEND**
- DETECTABLE WARNING
 - CONC SIDEWALK 6" THICKNESS
 - TEMP CONST ESMT
 - MILLING & RESURFACING
 - LICENSE AGREEMENT



END PROJECT
BEGIN MILLING &
RESURFACING
Q CONST. SR 289
STA. 38+20.00
MP 3.941

SR 289 (9TH AVE.)

N 28° 04' 56" E

MATCH EXIST. PAVEMENT

CONST. TYPE D CURB

SAWCUT EXIST. CONC. DRIVEWAY
AND REPLACE WITH 6" CONCRETE

NOTE: ALL R/W & EASEMENT LINE STATION CALLOUTS
ARE REFERENCED TO THE B SURVEY.

<p>CONST CURVE DATA CURV2 PI STA. = 33+67.95 Δ = 15° 06' 31" (RT) D = 3° 44' 41" T = 202.90 L = 403.45 R = 1,530.00 PC STA. = 31+65.05 PT STA. = 35+68.50 e = NC</p>	<p>B SURVEY CURVE DATA XCL4 PI STA. = 232+17.82 Δ = 23° 20' 53" (RT) D = 3° 03' 16" T = 387.58 L = 764.40 R = 1,875.83 PC STA. = 228+30.24 PT STA. = 235+94.64</p>
--	--

SEE SHEET 21 FOR "CARPENTERS CREEK DRIVE DETAIL"

REVISIONS			
DATE	DESCRIPTION	DATE	DESCRIPTION

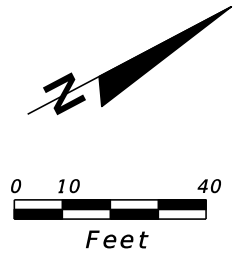
TABATHA L. CARLTON, P.E.
P.E. LICENSE NUMBER 57676
POND & COMPANY
1300 RIVERPLACE BLVD, STE 210
JACKSONVILLE, FL. 32207

STATE OF FLORIDA DEPARTMENT OF TRANSPORTATION		
ROAD NO.	COUNTY	FINANCIAL PROJECT ID
SR 289	ESCAMBIA	437178-1-52-01

ROADWAY PLAN

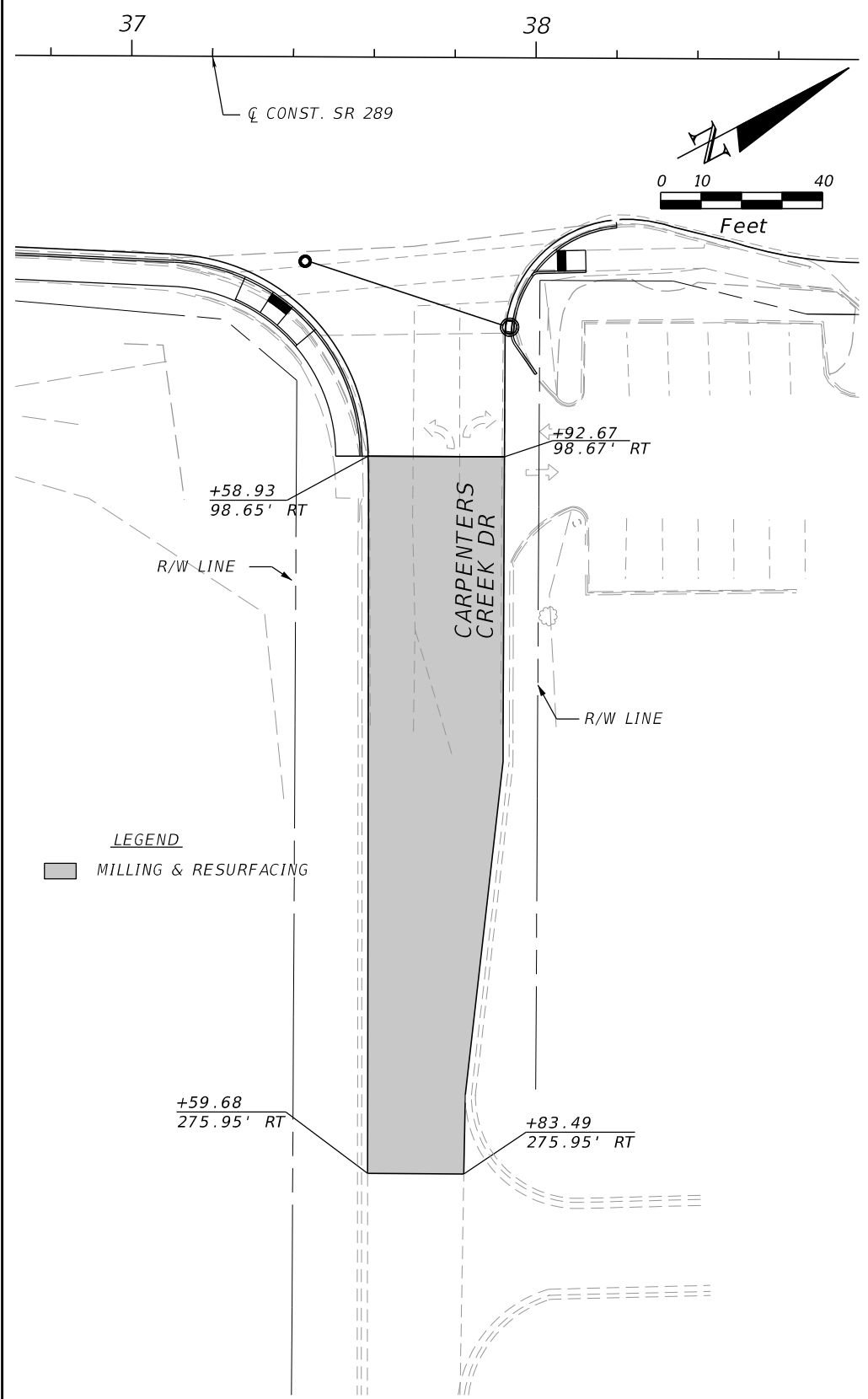
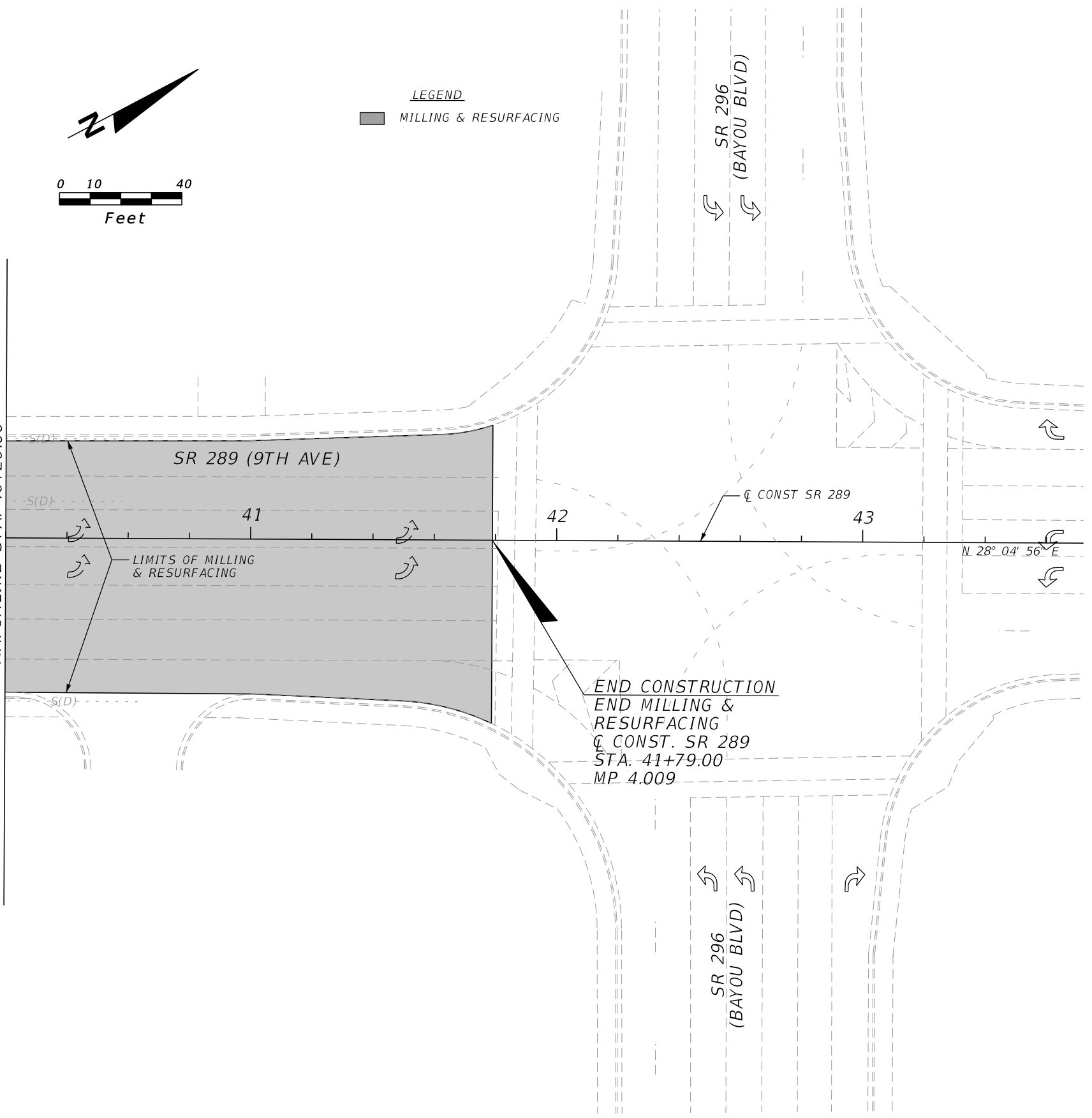
SHEET NO.
20

THE OFFICIAL RECORD OF THIS SHEET IS THE ELECTRONIC FILE DIGITALLY SIGNED AND SEALED UNDER RULE 61G15-23.004, F.A.C.



LEGEND
 ■ MILLING & RESURFACING

MATCHLINE STA. 40+20.00



CARPENTERS CREEK DRIVE DETAIL

REVISIONS			
DATE	DESCRIPTION	DATE	DESCRIPTION

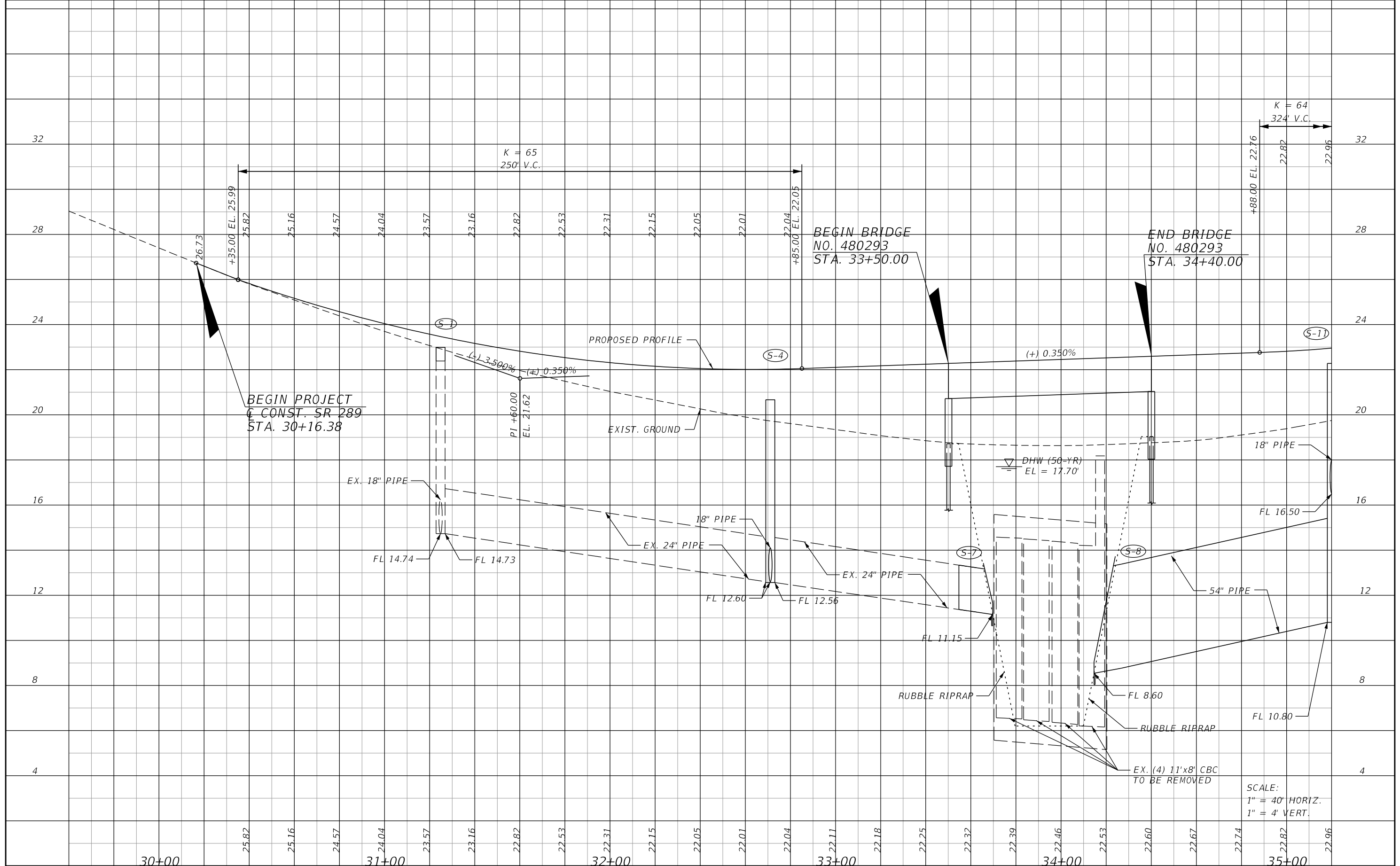
TABATHA L. CARLTON, P.E.
 P.E. LICENSE NUMBER 57676
 POND & COMPANY
 1300 RIVERPLACE BLVD, STE 210
 JACKSONVILLE, FL. 32207

STATE OF FLORIDA DEPARTMENT OF TRANSPORTATION		
ROAD NO.	COUNTY	FINANCIAL PROJECT ID
SR 289	ESCAMBIA	437178-1-52-01

ROADWAY PLAN

SHEET NO.
21

THE OFFICIAL RECORD OF THIS SHEET IS THE ELECTRONIC FILE DIGITALLY SIGNED AND SEALED UNDER RULE 61G15-23.004, F.A.C.



REVISIONS	
DATE	DESCRIPTION

TABATHA L. CARLTON, P.E.
 P.E. LICENSE NUMBER 57676
 POND & COMPANY
 1300 RIVERPLACE BLVD, STE 210
 JACKSONVILLE, FL. 32207

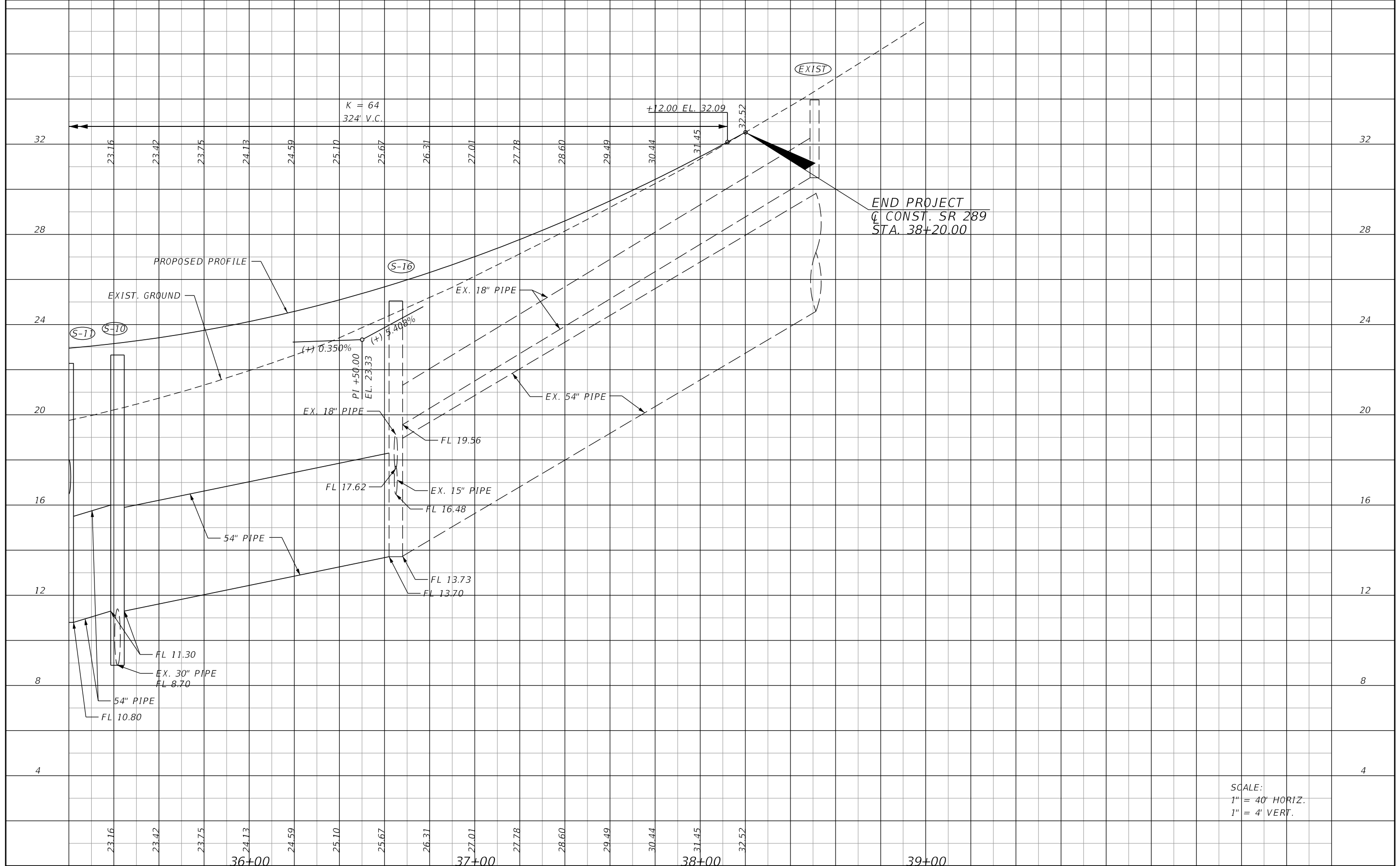
STATE OF FLORIDA DEPARTMENT OF TRANSPORTATION		
ROAD NO.	COUNTY	FINANCIAL PROJECT ID
SR 289	ESCAMBIA	437178-1-52-01

ROADWAY PROFILE

SCALE:
 1" = 40' HORIZ.
 1" = 4' VERT.

SHEET NO.
22

THE OFFICIAL RECORD OF THIS SHEET IS THE ELECTRONIC FILE DIGITALLY SIGNED AND SEALED UNDER RULE 61G15-23.004, F.A.C.



SCALE:
 1" = 40' HORIZ.
 1" = 4' VERT.

REVISIONS			
DATE	DESCRIPTION	DATE	DESCRIPTION

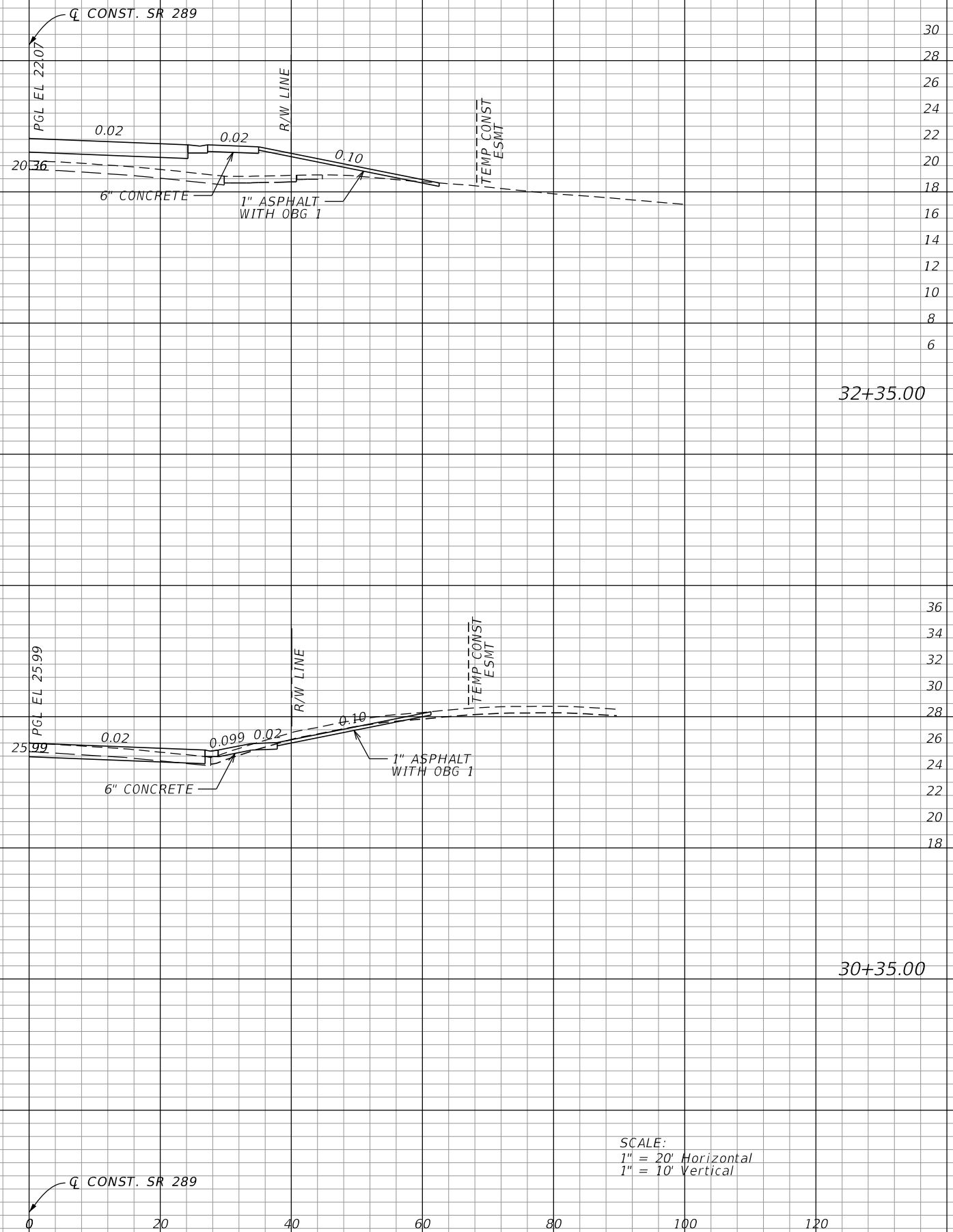
TABATHA L. CARLTON, P.E.
 P.E. LICENSE NUMBER 57676
 POND & COMPANY
 1300 RIVERPLACE BLVD, STE 210
 JACKSONVILLE, FL. 32207

STATE OF FLORIDA DEPARTMENT OF TRANSPORTATION		
ROAD NO.	COUNTY	FINANCIAL PROJECT ID
SR 289	ESCAMBIA	437178-1-52-01

ROADWAY PROFILE

SHEET NO.
23

THE OFFICIAL RECORD OF THIS SHEET IS THE ELECTRONIC FILE DIGITALLY SIGNED AND SEALED UNDER RULE 61G15-23.004, F.A.C.



32+35.00

30+35.00

SCALE:
 1" = 20' Horizontal
 1" = 10' Vertical

REVISIONS			
DATE	DESCRIPTION	DATE	DESCRIPTION

TABATHA L. CARLTON, P.E.
 P.E. LICENSE NUMBER 57676
 POND & COMPANY
 1300 RIVERPLACE BLVD, STE 210
 JACKSONVILLE, FL. 32207

STATE OF FLORIDA DEPARTMENT OF TRANSPORTATION		
ROAD NO.	COUNTY	FINANCIAL PROJECT ID
SR 289	ESCAMBIA	437178-1-52-01

DRIVEWAY PROFILES

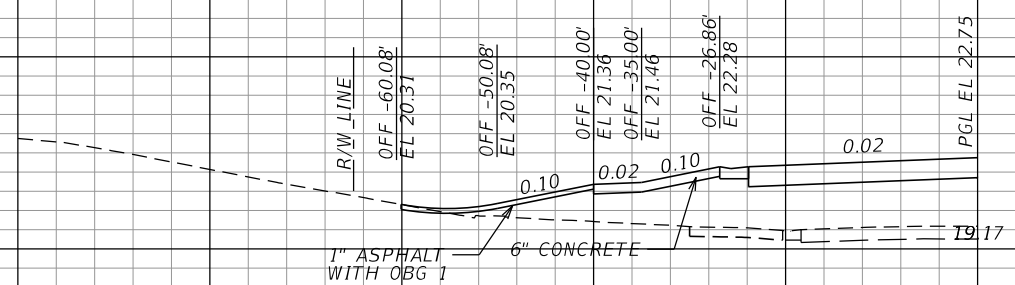
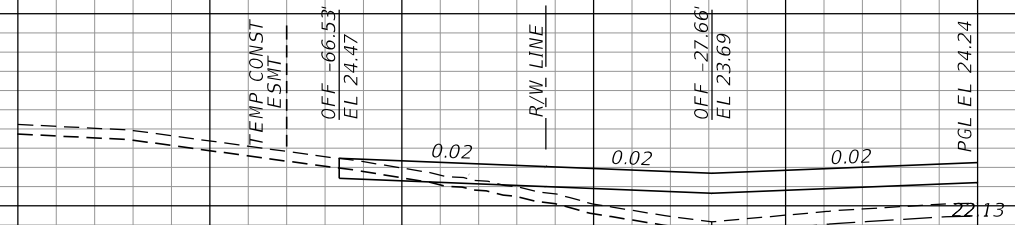
SHEET NO.
24

THE OFFICIAL RECORD OF THIS SHEET IS THE ELECTRONIC FILE DIGITALLY SIGNED AND SEALED UNDER RULE 61G15-23.004, F.A.C.

30
28
26
24
22
20
18
16
14
12

28
26
24
22
20
18
16
14
12
10

140 120 100 80 60 40 20 0



36+05.00

34+85.00

SCALE:
1" = 20' Horizontal
1" = 10' Vertical

Q CONST. SR 289

REVISIONS			
DATE	DESCRIPTION	DATE	DESCRIPTION

TABATHA L. CARLTON, P.E.
P.E. LICENSE NUMBER 57676
POND & COMPANY
1300 RIVERPLACE BLVD, STE 210
JACKSONVILLE, FL. 32207

STATE OF FLORIDA DEPARTMENT OF TRANSPORTATION		
ROAD NO.	COUNTY	FINANCIAL PROJECT ID
SR 289	ESCAMBIA	437178-1-52-01

DRIVEWAY PROFILES

SHEET NO.
25

THE OFFICIAL RECORD OF THIS SHEET IS THE ELECTRONIC FILE DIGITALLY SIGNED AND SEALED UNDER RULE 61G15-23.004, F.A.C.

Q CONST. SR 289

Q CONST. SR 289

38
36
34
32
30
28
26
24
22
20
18

140 120 100 80 60 40 20 0

TEMP CONST
ESMT

R/W LINE
OFF -52.47
EL 29.43

0.02

0.02

PGL EL 29.96
29.73

37+70.00

SCALE:
1" = 20' Horizontal
1" = 10' Vertical

REVISIONS			
DATE	DESCRIPTION	DATE	DESCRIPTION

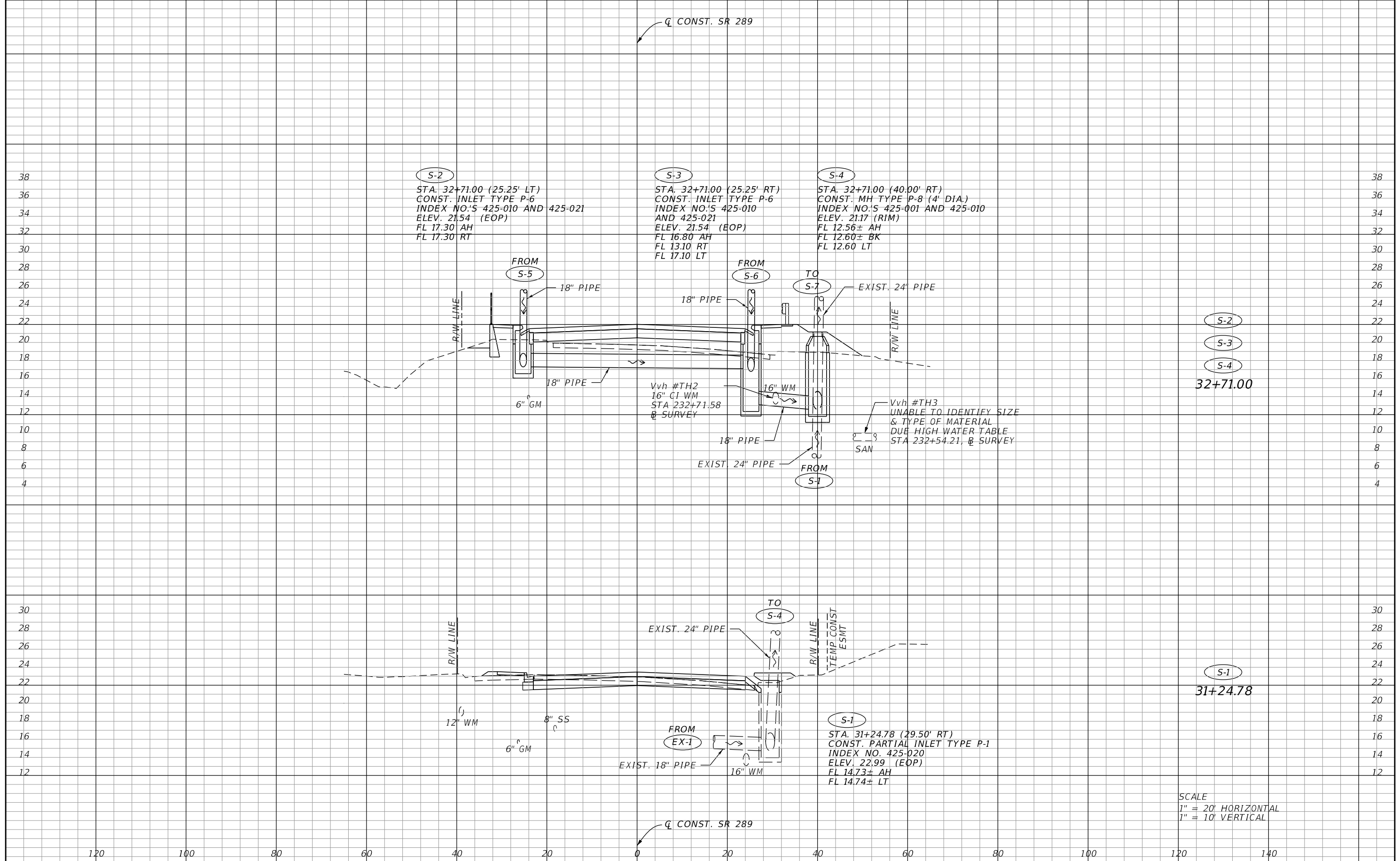
TABATHA L. CARLTON, P.E.
P.E. LICENSE NUMBER 57676
POND & COMPANY
1300 RIVERPLACE BLVD, STE 210
JACKSONVILLE, FL. 32207

STATE OF FLORIDA DEPARTMENT OF TRANSPORTATION		
ROAD NO.	COUNTY	FINANCIAL PROJECT ID
SR 289	ESCAMBIA	437178-1-52-01

DRIVEWAY PROFILES

SHEET NO.
26

THE OFFICIAL RECORD OF THIS SHEET IS THE ELECTRONIC FILE DIGITALLY SIGNED AND SEALED UNDER RULE 61G15-23.004, F.A.C.



38
36
34
32
30
28
26
24
22
20
18
16
14
12
10
8
6
4

38
36
34
32
30
28
26
24
22
20
18
16
14
12
10
8
6
4

30
28
26
24
22
20
18
16
14
12

30
28
26
24
22
20
18
16
14
12

120 100 80 60 40 20 0 20 40 60 80 100 120 140

REVISIONS			
DATE	DESCRIPTION	DATE	DESCRIPTION

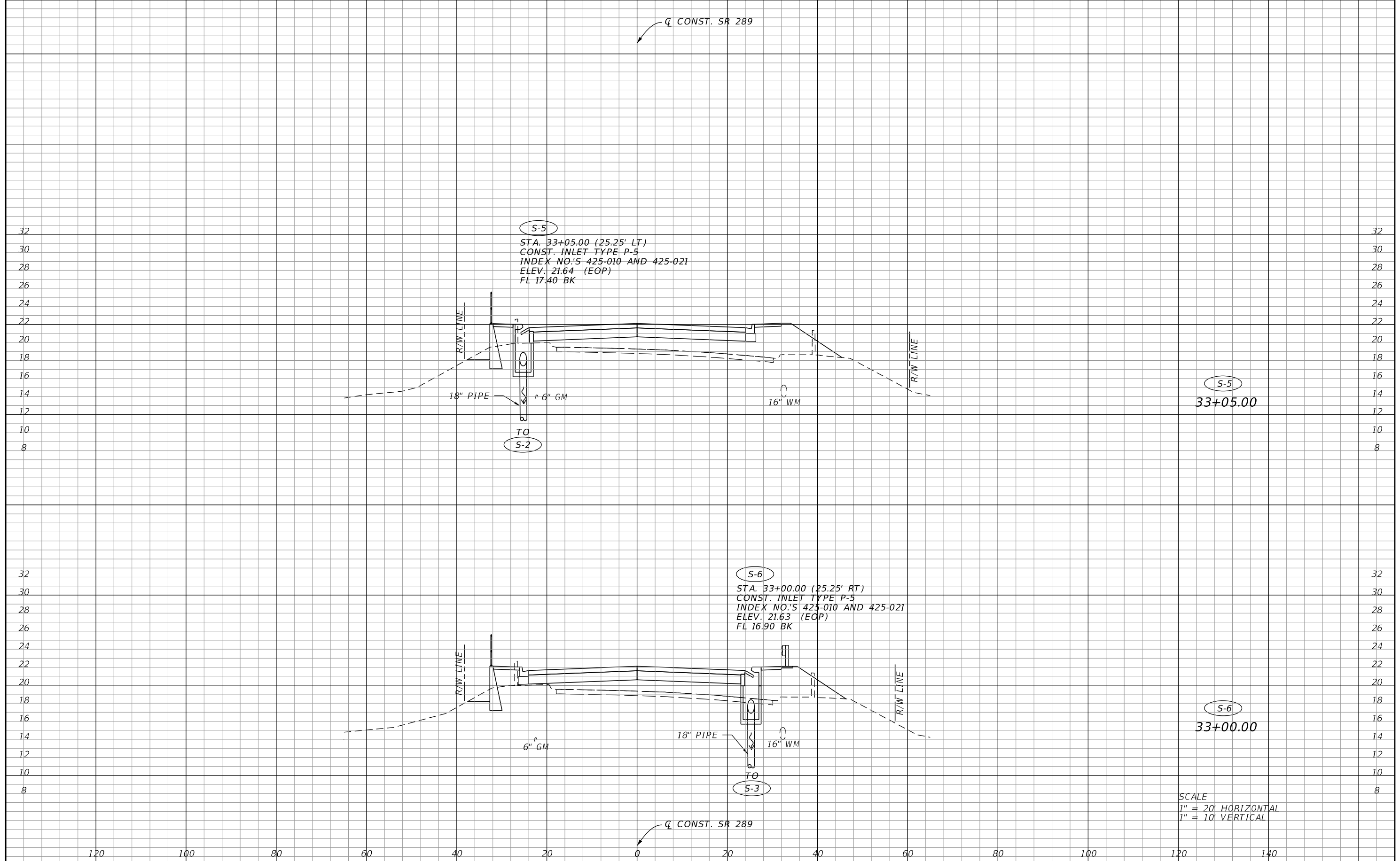
TABATHA L. CARLTON, P.E.
P.E. LICENSE NUMBER 57676
POND & COMPANY
1300 RIVERPLACE BLVD, STE 210
JACKSONVILLE, FL. 32207

STATE OF FLORIDA DEPARTMENT OF TRANSPORTATION		
ROAD NO.	COUNTY	FINANCIAL PROJECT ID
SR 289	ESCAMBIA	437178-1-52-01

DRAINAGE STRUCTURES

SHEET NO.
27

THE OFFICIAL RECORD OF THIS SHEET IS THE ELECTRONIC FILE DIGITALLY SIGNED AND SEALED UNDER RULE 61G15-23.004, F.A.C.



S-5
 STA. 33+05.00 (25.25' LT)
 CONST. INLET TYPE P-5
 INDEX NO.'S 425-010 AND 425-021
 ELEV. 21.64 (EOP)
 FL 17.40 BK

S-5
 33+05.00

S-6
 STA. 33+00.00 (25.25' RT)
 CONST. INLET TYPE P-5
 INDEX NO.'S 425-010 AND 425-021
 ELEV. 21.63 (EOP)
 FL 16.90 BK

S-6
 33+00.00

SCALE
 1" = 20' HORIZONTAL
 1" = 10' VERTICAL

REVISIONS			
DATE	DESCRIPTION	DATE	DESCRIPTION

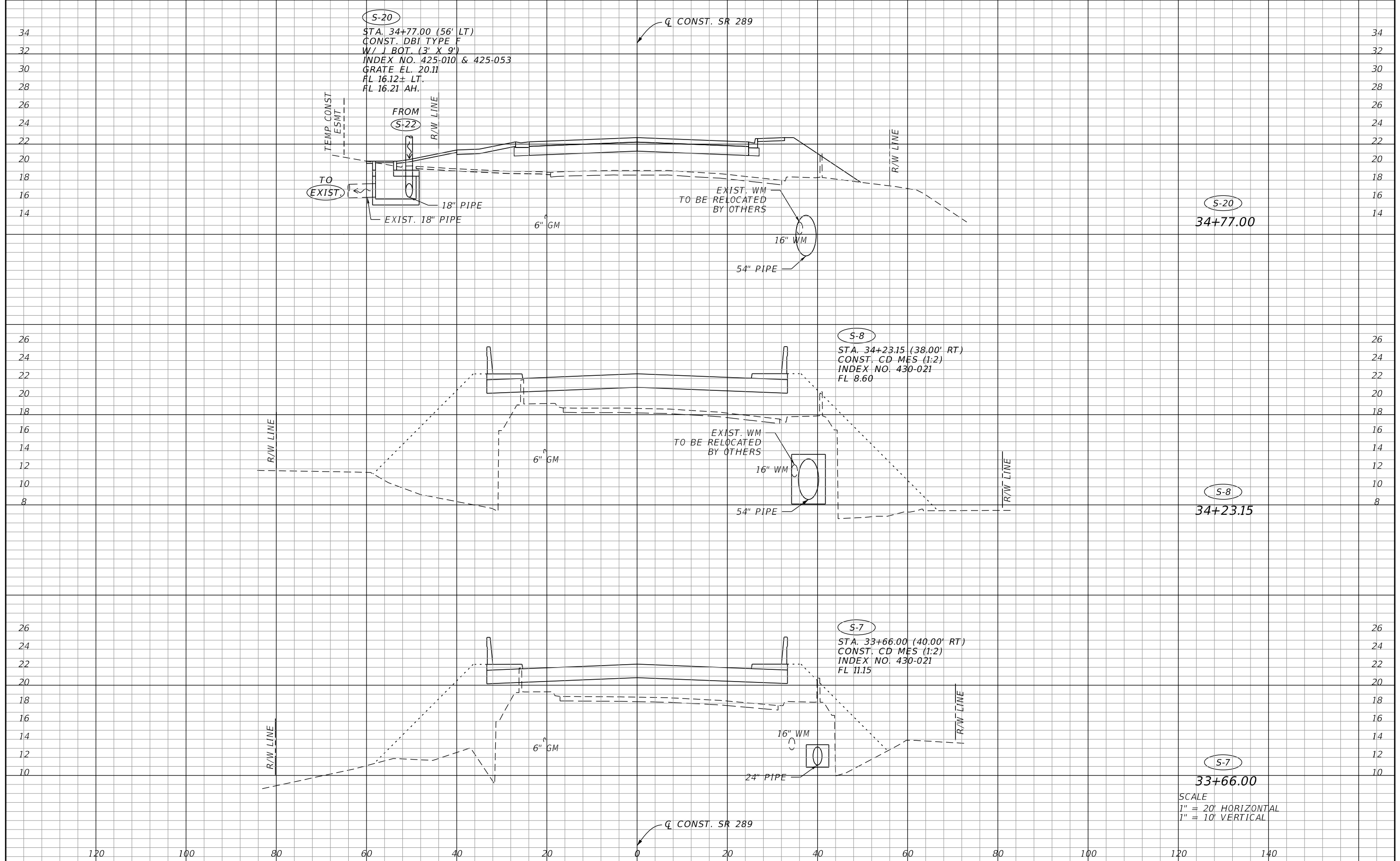
TABATHA L. CARLTON, P.E.
 P.E. LICENSE NUMBER 57676
 POND & COMPANY
 1300 RIVERPLACE BLVD, STE 210
 JACKSONVILLE, FL. 32207

STATE OF FLORIDA DEPARTMENT OF TRANSPORTATION		
ROAD NO.	COUNTY	FINANCIAL PROJECT ID
SR 289	ESCAMBIA	437178-1-52-01

DRAINAGE STRUCTURES

SHEET NO.
28

THE OFFICIAL RECORD OF THIS SHEET IS THE ELECTRONIC FILE DIGITALLY SIGNED AND SEALED UNDER RULE 61G15-23.004, F.A.C.



REVISIONS			
DATE	DESCRIPTION	DATE	DESCRIPTION

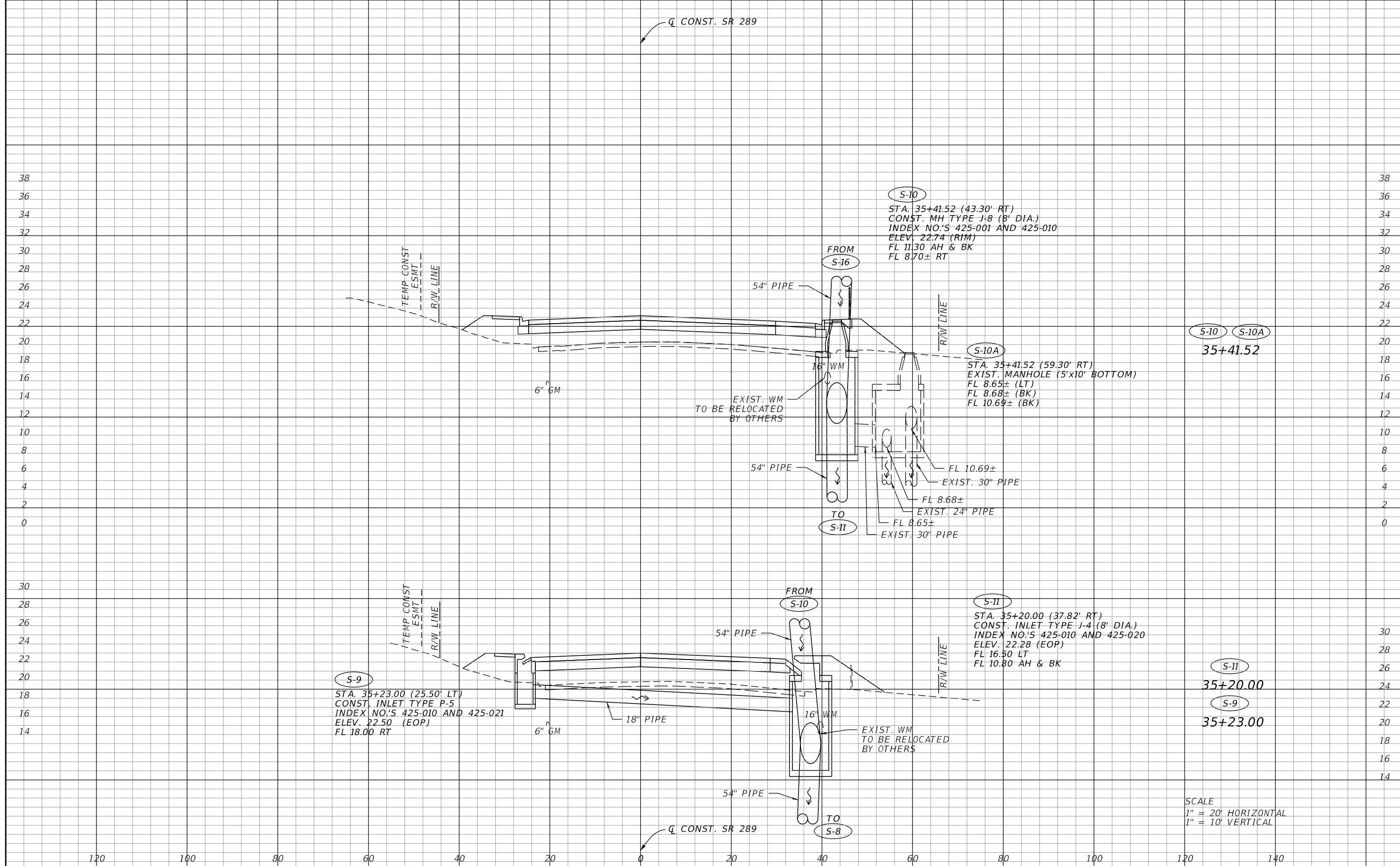
TABATHA L. CARLTON, P.E.
 P.E. LICENSE NUMBER 57676
 POND & COMPANY
 1300 RIVERPLACE BLVD, STE 210
 JACKSONVILLE, FL. 32207

STATE OF FLORIDA DEPARTMENT OF TRANSPORTATION		
ROAD NO.	COUNTY	FINANCIAL PROJECT ID
SR 289	ESCAMBIA	437178-1-52-01

DRAINAGE STRUCTURES

SHEET NO.
29

THE OFFICIAL RECORD OF THIS SHEET IS THE ELECTRONIC FILE DIGITALLY SIGNED AND SEALED UNDER RULE 61G15-23.004, F.A.C.



REVISIONS	
DATE	DESCRIPTION

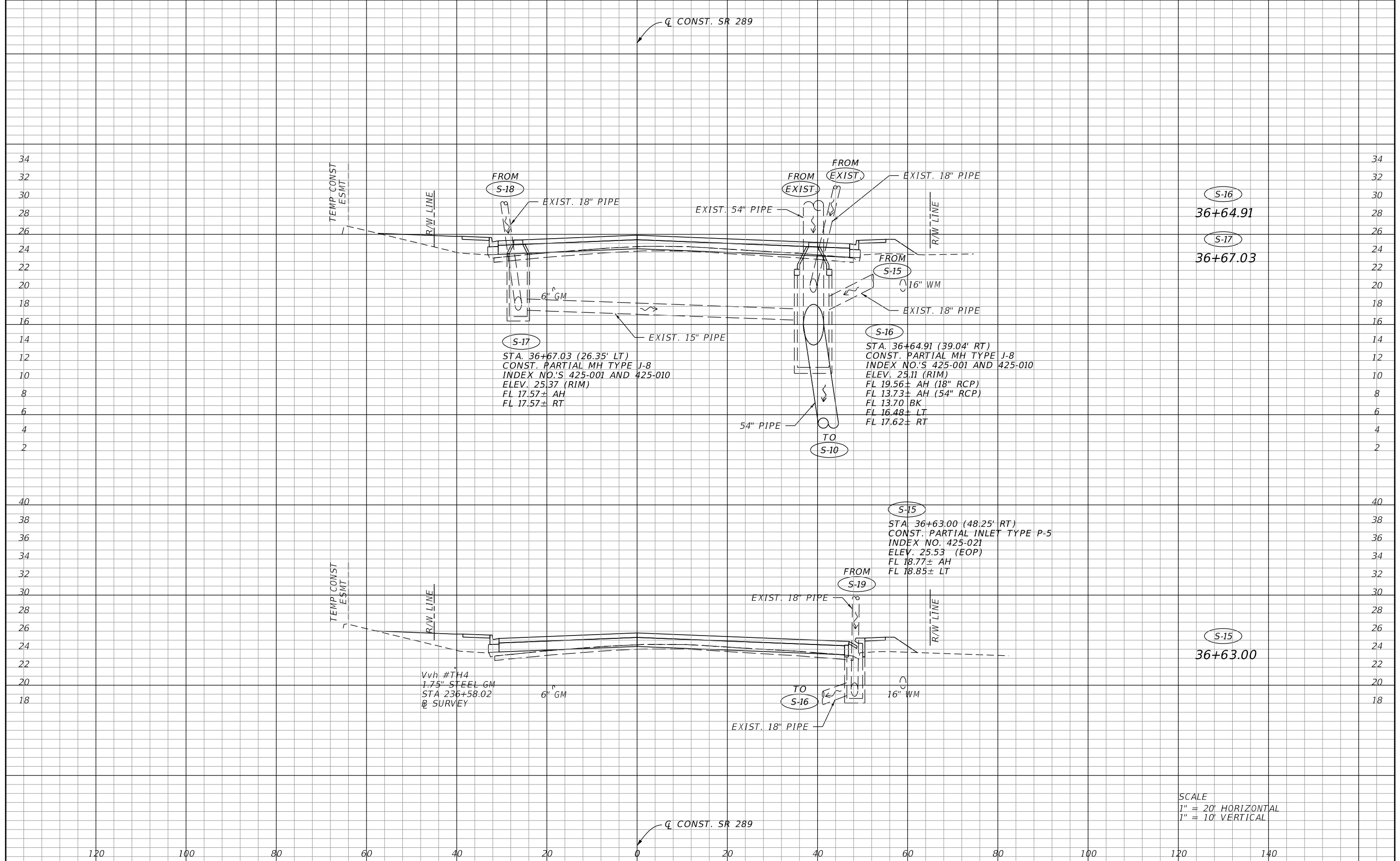
TABATHA L. CARLTON, P.E.
 P.E. LICENSE NUMBER 57676
 POND & COMPANY
 1300 RIVERPLACE BLVD, STE 210
 JACKSONVILLE, FL. 32207

STATE OF FLORIDA DEPARTMENT OF TRANSPORTATION		
ROAD NO.	COUNTY	FINANCIAL PROJECT ID
SR 289	ESCAMBIA	437178-1-52-01

DRAINAGE STRUCTURES

SHEET NO.
30

THE OFFICIAL RECORD OF THIS SHEET IS THE ELECTRONIC FILE DIGITALLY SIGNED AND SEALED UNDER RULE 61G15-23.004, F.A.C.



S-17
 STA. 36+67.03 (26.35' LT)
 CONST. PARTIAL MH TYPE J-8
 INDEX NO.'S 425-001 AND 425-010
 ELEV. 25.37 (RIM)
 FL 17.57± AH
 FL 17.57± RT

S-16
 STA. 36+64.91 (39.04' RT)
 CONST. PARTIAL MH TYPE J-8
 INDEX NO.'S 425-001 AND 425-010
 ELEV. 25.11 (RIM)
 FL 19.56± AH (18" RCP)
 FL 13.73± AH (54" RCP)
 FL 13.70 BK
 FL 16.48± LT
 FL 17.62± RT

S-15
 STA. 36+63.00 (48.25' RT)
 CONST. PARTIAL INLET TYPE P-5
 INDEX NO. 425-021
 ELEV. 25.53 (EOP)
 FL 18.77± AH
 FL 18.85± LT

Vvh #TH4
 1.75" STEEL GM
 STA 236+58.02
 @ SURVEY

S-16
 36+64.91
S-17
 36+67.03

S-15
 36+63.00

SCALE
 1" = 20' HORIZONTAL
 1" = 10' VERTICAL

REVISIONS			
DATE	DESCRIPTION	DATE	DESCRIPTION

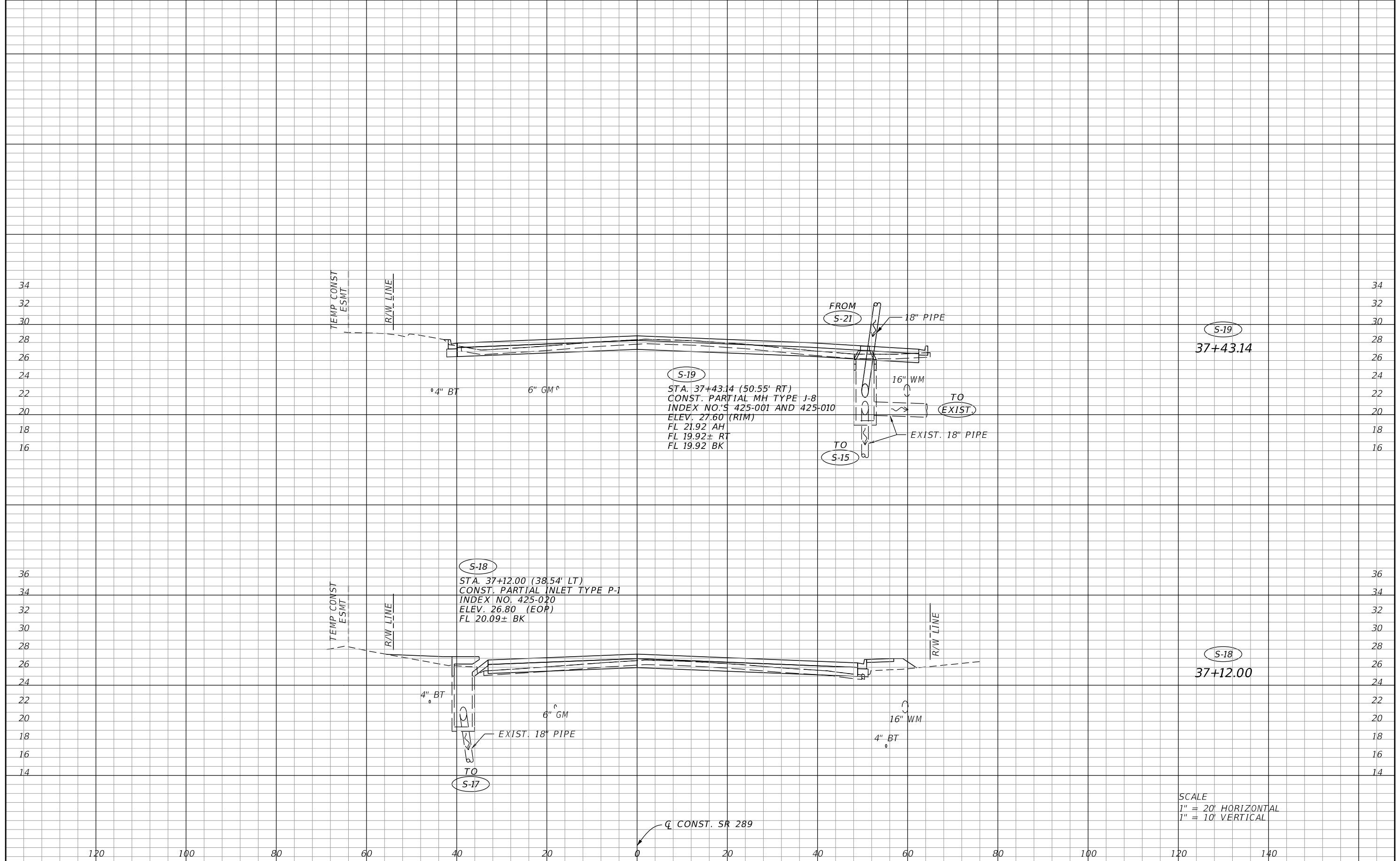
TABATHA L. CARLTON, P.E.
 P.E. LICENSE NUMBER 57676
 POND & COMPANY
 1300 RIVERPLACE BLVD, STE 210
 JACKSONVILLE, FL. 32207

STATE OF FLORIDA DEPARTMENT OF TRANSPORTATION		
ROAD NO.	COUNTY	FINANCIAL PROJECT ID
SR 289	ESCAMBIA	437178-1-52-01

DRAINAGE STRUCTURES

SHEET NO.
 31

THE OFFICIAL RECORD OF THIS SHEET IS THE ELECTRONIC FILE DIGITALLY SIGNED AND SEALED UNDER RULE 61G15-23.004, F.A.C.



SCALE
 1" = 20' HORIZONTAL
 1" = 10' VERTICAL

REVISIONS			
DATE	DESCRIPTION	DATE	DESCRIPTION

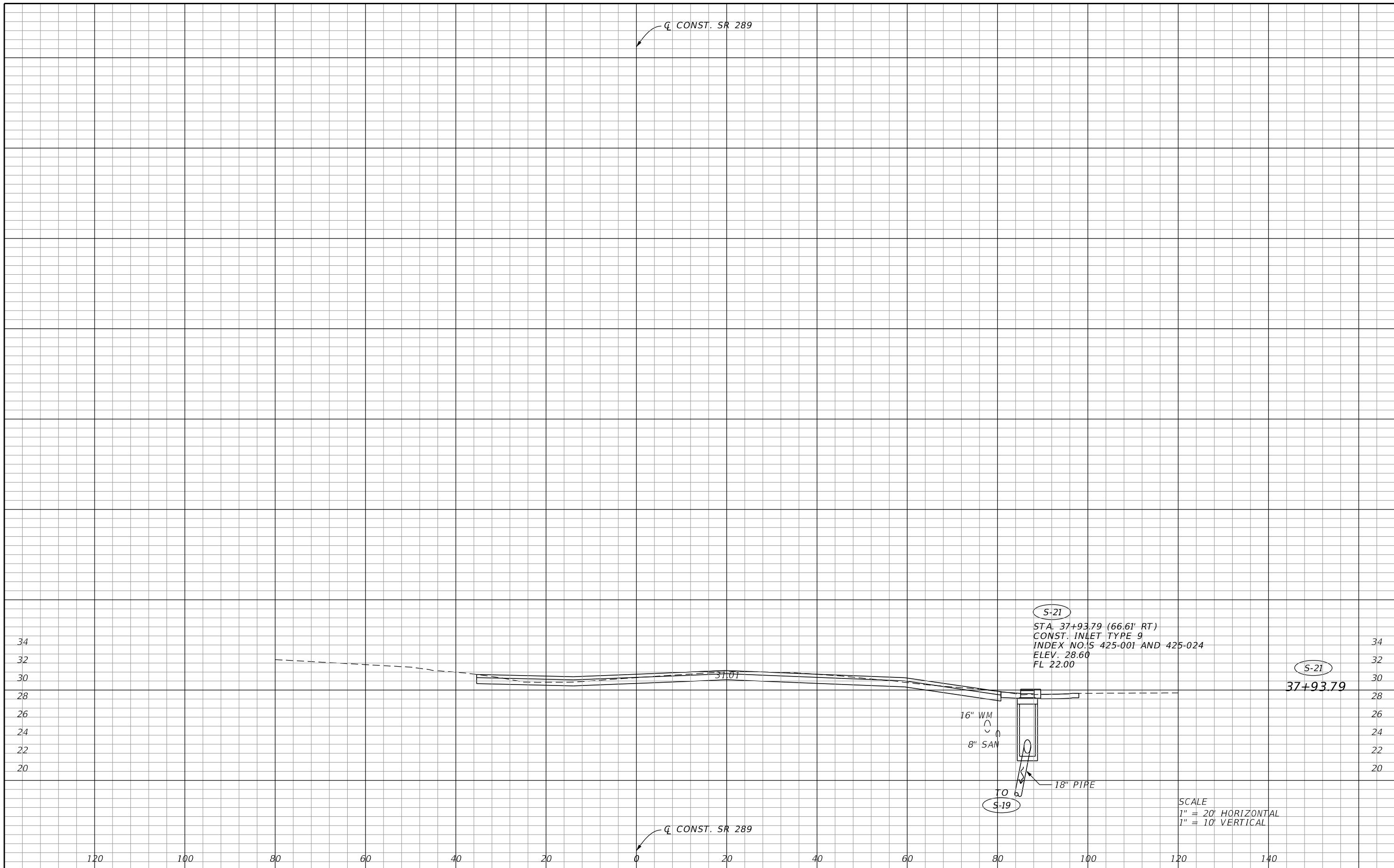
TABATHA L. CARLTON, P.E.
 P.E. LICENSE NUMBER 57676
 POND & COMPANY
 1300 RIVERPLACE BLVD, STE 210
 JACKSONVILLE, FL. 32207

STATE OF FLORIDA DEPARTMENT OF TRANSPORTATION		
ROAD NO.	COUNTY	FINANCIAL PROJECT ID
SR 289	ESCAMBIA	437178-1-52-01

DRAINAGE STRUCTURES

SHEET NO.
32

THE OFFICIAL RECORD OF THIS SHEET IS THE ELECTRONIC FILE DIGITALLY SIGNED AND SEALED UNDER RULE 61G15-23.004, F.A.C.



REVISIONS			
DATE	DESCRIPTION	DATE	DESCRIPTION

TABATHA L. CARLTON, P.E.
P.E. LICENSE NUMBER 57676
POND & COMPANY
1300 RIVERPLACE BLVD, STE 210
JACKSONVILLE, FL. 32207

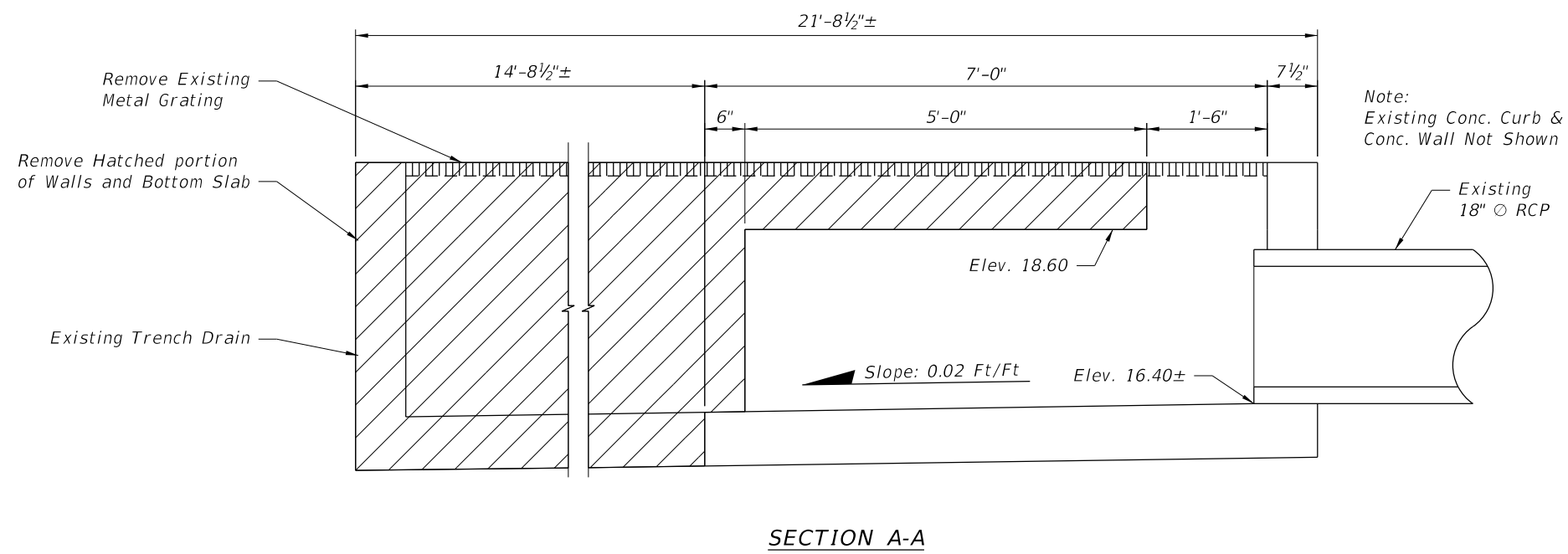
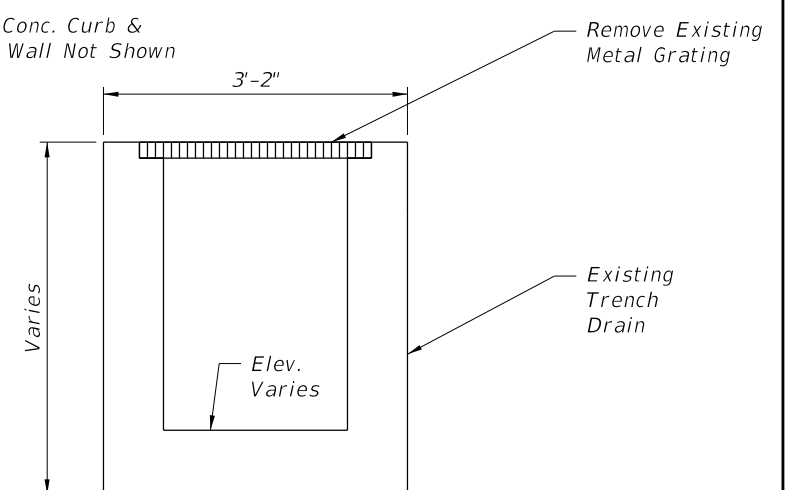
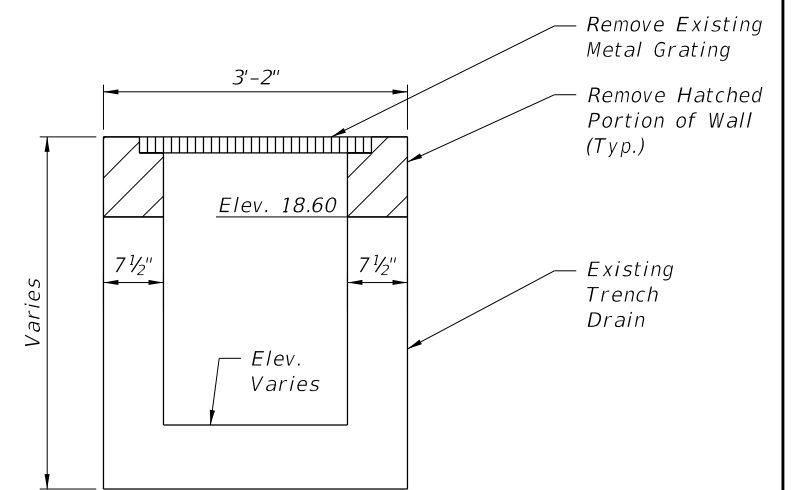
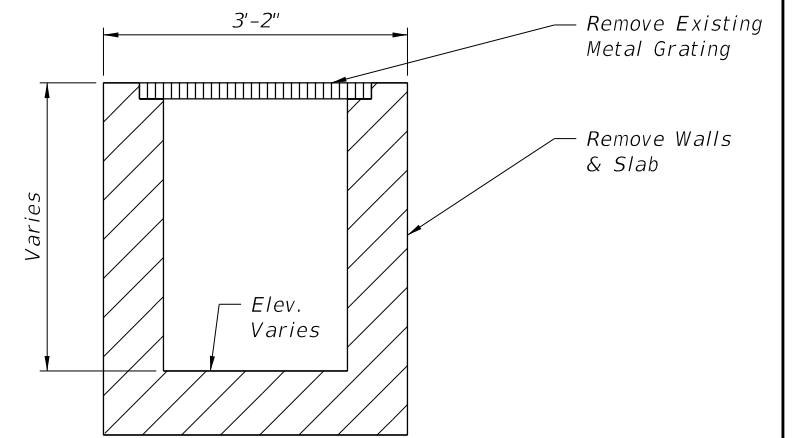
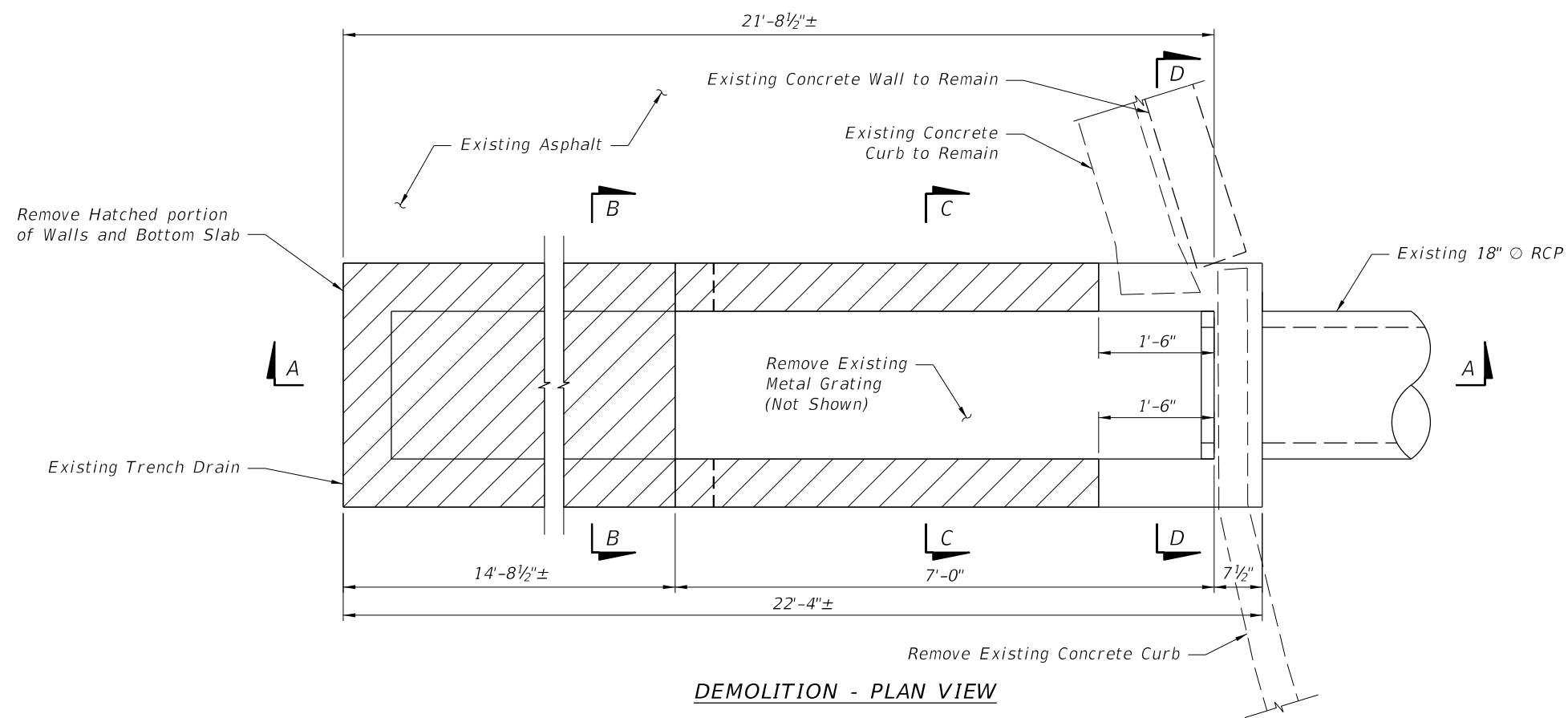
STATE OF FLORIDA DEPARTMENT OF TRANSPORTATION		
ROAD NO.	COUNTY	FINANCIAL PROJECT ID
SR 289	ESCAMBIA	437178-1-52-01

DRAINAGE STRUCTURES

SHEET
NO.

33

THE OFFICIAL RECORD OF THIS SHEET IS THE ELECTRONIC FILE DIGITALLY SIGNED AND SEALED UNDER RULE 61G15-23.004, F.A.C.



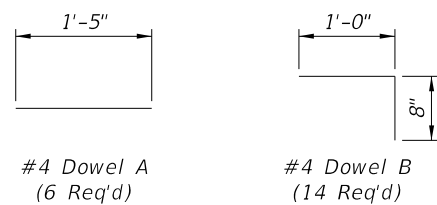
DRAINAGE STRUCTURE S-22

REVISIONS				M. DAVID FINLEY, P.E. P.E. LICENSE NUMBER 40119 POND & COMPANY 1300 RIVERPLACE BLVD, STE 210 JACKSONVILLE, FL. 32207	STATE OF FLORIDA DEPARTMENT OF TRANSPORTATION			TRENCH DRAIN MODIFICATIONS DEMOLITION	SHEET NO.
DATE	DESCRIPTION	DATE	DESCRIPTION		ROAD NO.	COUNTY	FINANCIAL PROJECT ID		
						SR 289	ESCAMBIA		437178-1-52-01

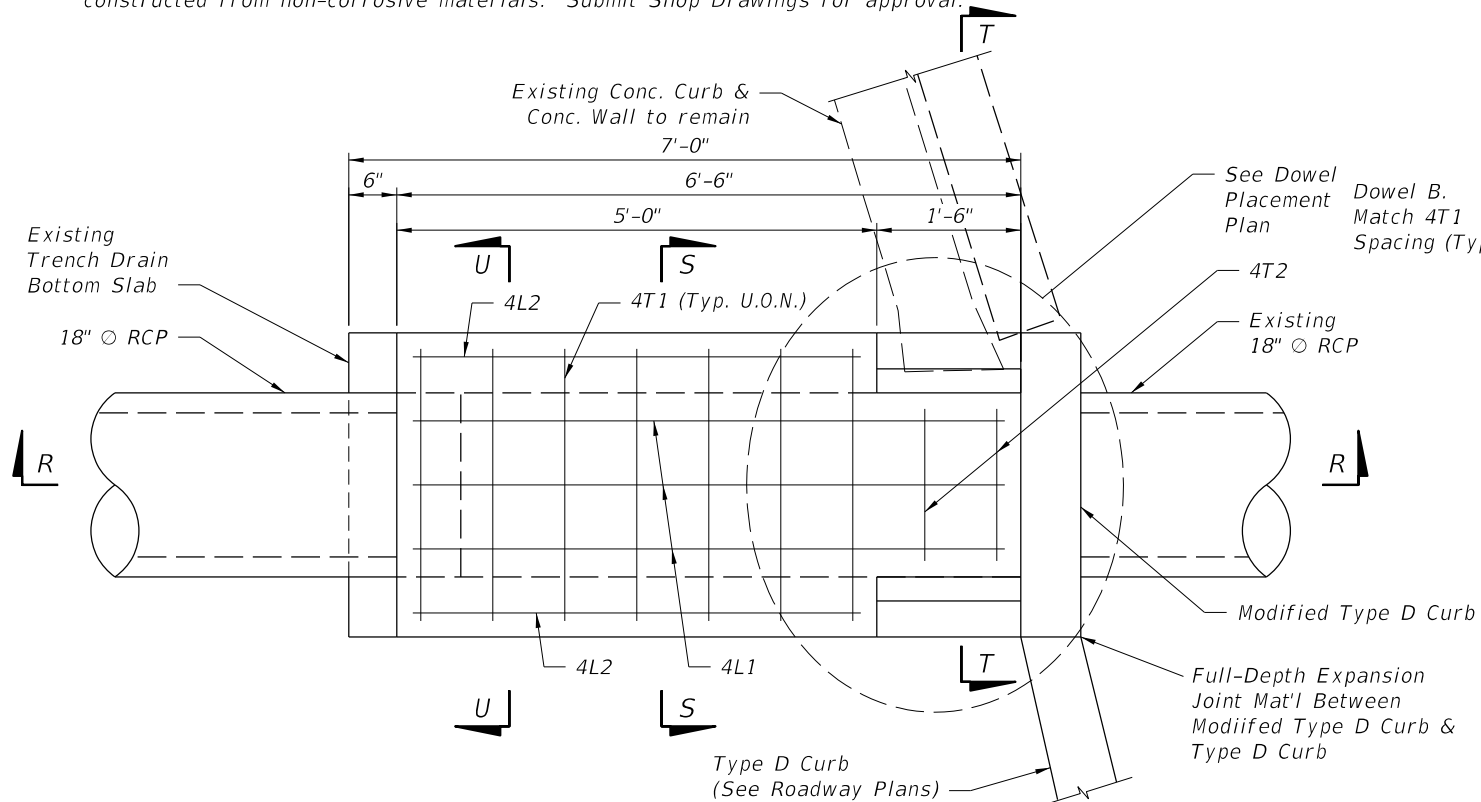
THE OFFICIAL RECORD OF THIS SHEET IS THE ELECTRONIC FILE DIGITALLY SIGNED AND SEALED UNDER RULE 61G15-23.004, F.A.C.

NOTES:

- Concrete: Class II
- Concrete Cover: 2"
- Reinforcing Steel: Carbon Steel Bars conforming to Specification Section 931.
- Adhesive: Type HV
- Sawcut edges where existing concrete is removed.
- Dowel embedment into existing concrete shall be 5". Comply with Specification Section 416.
- Provide bracing and other measures as needed to ensure Stability and Integrity of the Existing Concrete Curbs and Walls during all phases of this work.
- RCP-to-Trench Drain connection shall comply with FDOT Standard Plans 425-001 Sheet 2 of 5.
- Provide Stay-in-Place formwork for slab. Form and supports, including fasteners, shall be constructed from non-corrosive materials. Submit Shop Drawings for approval.

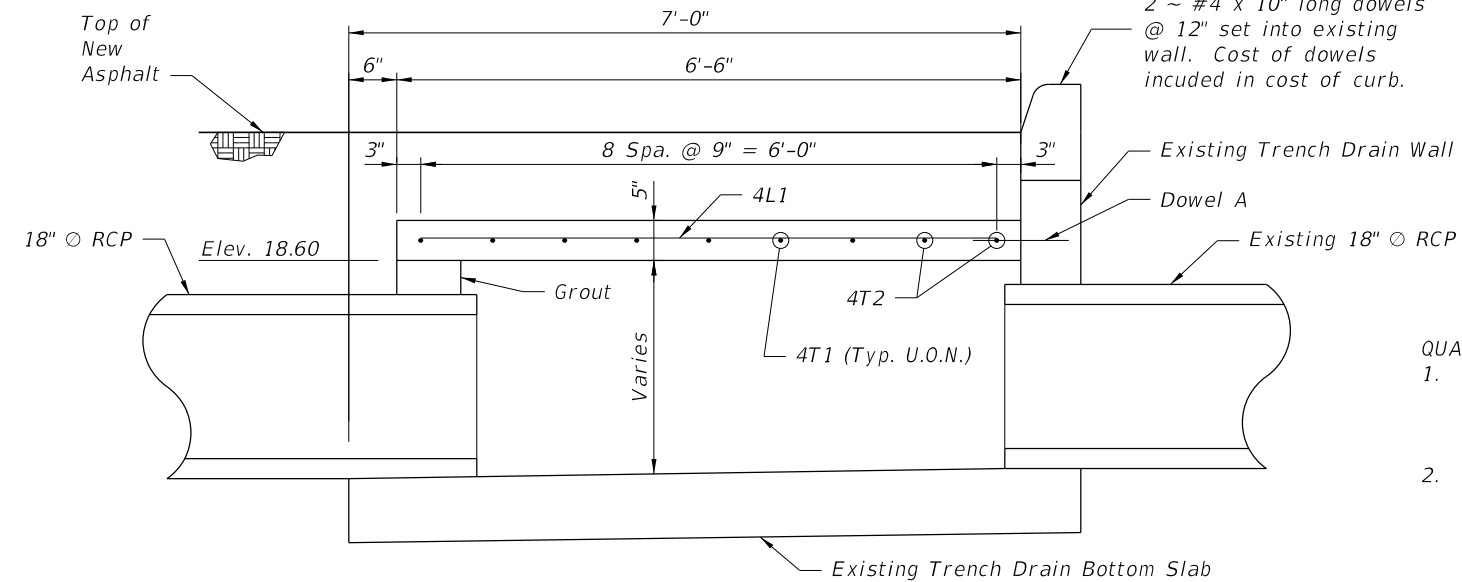


DOWEL DETAILS

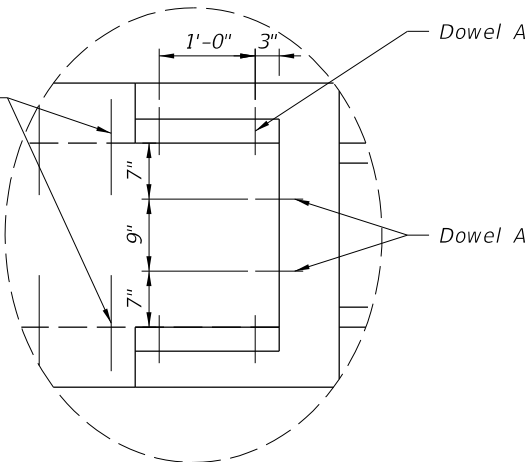


PLAN
(Dowels Not Shown)

Modified Type D Curb
(height as required) with
2 ~ #4 x 10" long dowels
@ 12" set into existing
wall. Cost of dowels
included in cost of curb.



SECTION R-R



DOWEL PLACEMENT PLAN
(Existing Conc. Curbs &
Conc. Wall Not Shown)

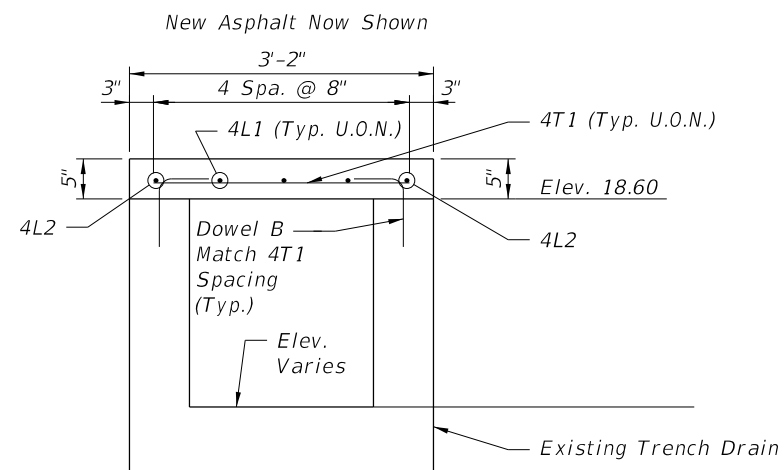
STRAIGHT BARS

Bar Mark	Num Req'd	Bar Length
4L1	3	6'-2"
4L2	2	4'-8"
4T1	7	2'-10"
4T2	2	1'-7"

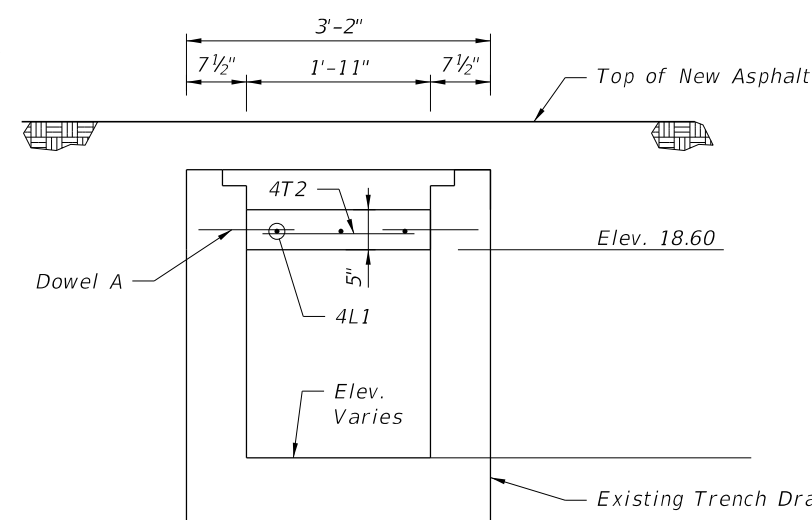
All Bars are #4

QUANTITIES & PAYMENT

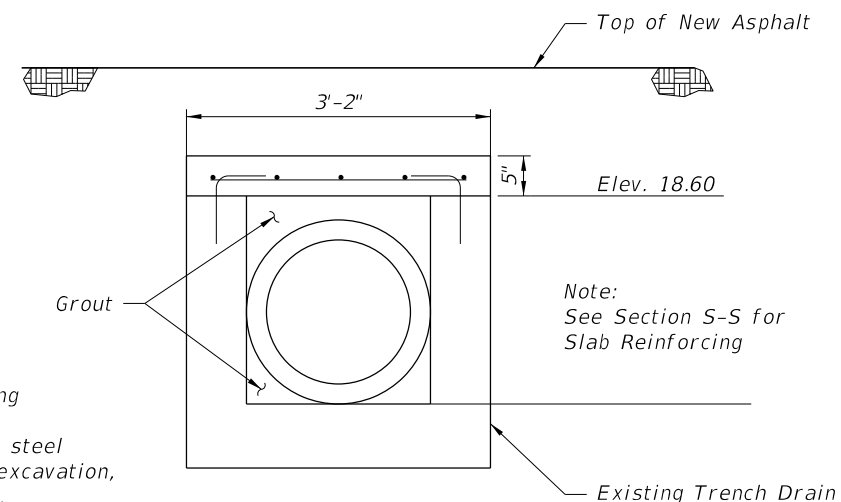
- Estimated Quantities:
Concrete: 0.29 CY
Reinforcing Steel: 56 LBS
- All costs for the trench drain modifications, including excavation, partial demolition, and backfill, shall be included in the cost of the concrete and reinforcing steel quantities. No separate payment shall be made for excavation, demolition, backfill, formwork, or temporary bracing.



SECTION S-S



SECTION T-T



SECTION U-U

Note:
See Section S-S for
Slab Reinforcing

DRAINAGE STRUCTURE S-22

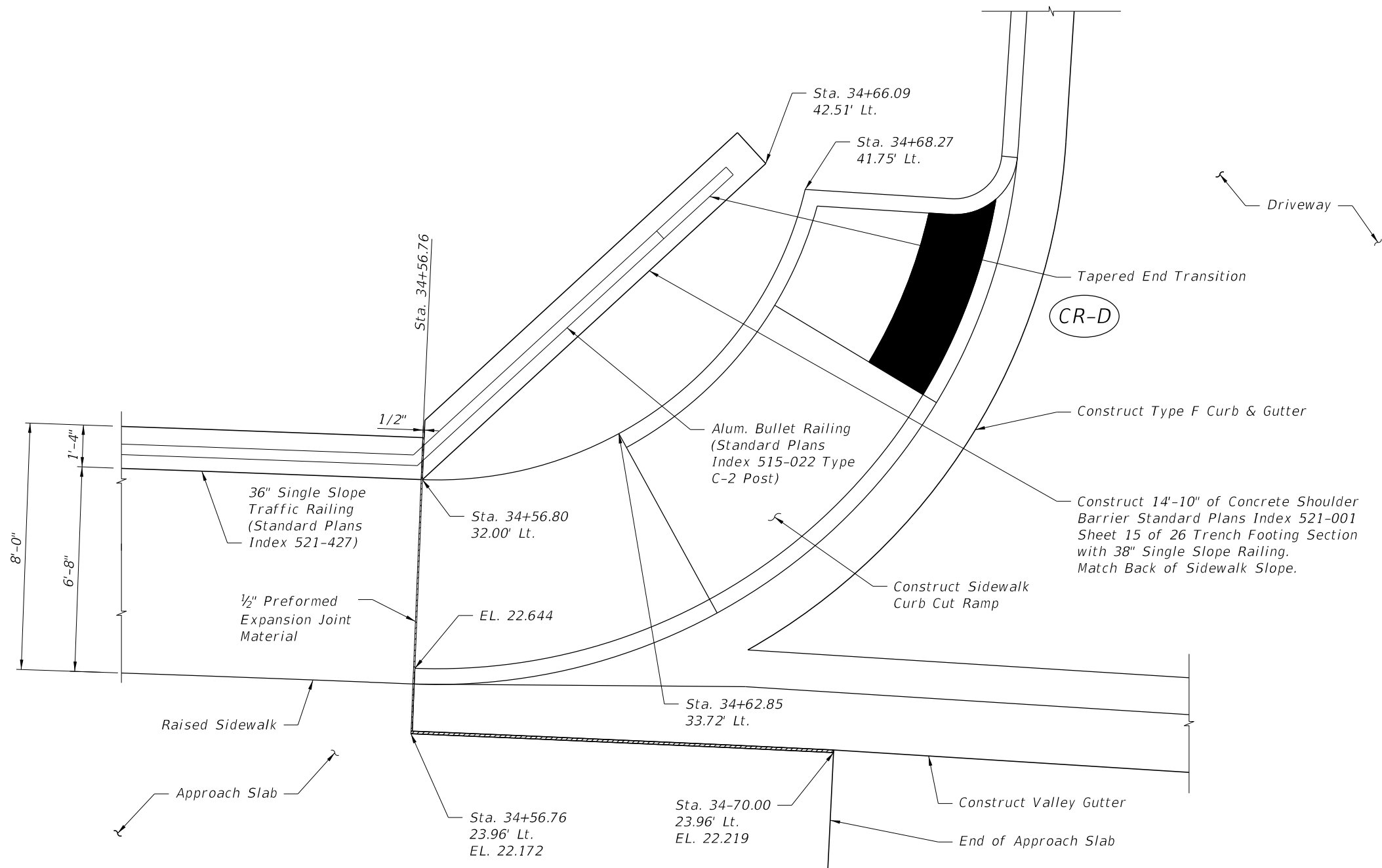
REVISIONS			
DATE	DESCRIPTION	DATE	DESCRIPTION

M. DAVID FINLEY, P.E.
P.E. LICENSE NUMBER 40119
POND & COMPANY
1300 RIVERPLACE BLVD, STE 210
JACKSONVILLE, FL. 32207

STATE OF FLORIDA DEPARTMENT OF TRANSPORTATION		
ROAD NO.	COUNTY	FINANCIAL PROJECT ID
SR 289	ESCAMBIA	437178-1-52-01

**TRENCH DRAIN MODIFICATIONS
DETAILS**

SHEET
NO.
35



SPECIAL DETAIL AT NORTH WEST CORNER OF END APPROACH SLAB
NTS

REVISIONS				M. DAVID FINLEY, P.E. P.E. LICENSE NUMBER 40119 POND & COMPANY 1300 RIVERPLACE BLVD, STE 210 JACKSONVILLE, FL. 32207	STATE OF FLORIDA DEPARTMENT OF TRANSPORTATION			SHEET NO. 36
DATE	DESCRIPTION	DATE	DESCRIPTION		ROAD NO.	COUNTY	FINANCIAL PROJECT ID	
					SR 289	ESCAMBIA	437178-1-52-01	

STATE OF FLORIDA
DEPARTMENT OF TRANSPORTATION
MATERIALS AND RESEARCH

DATE OF SURVEY: APRIL 2017
SURVEY MADE BY: ENVIRONMENTAL AND
GEOTECHNICAL SPECIALISTS, INC.
SUBMITTED BY: MYRON L. HAYDEN, P.E.

DISTRICT: THREE
ROAD NO.: SR 289
COUNTY: ESCAMBIA

FINANCIAL PROJECT ID : 437178-1-52-01
PROJECT NAME: SR 289 OVER CARPENTERS CREEK

CROSS SECTION SOIL SURVEY FOR THE DESIGN OF ROADS

SURVEY BEGINS STA. : 232+70 SURVEY ENDS STA. : 235+20

REFERENCE: B SURVEY

STRATUM NO.	NO. OF TESTS	SIEVE ANALYSIS RESULTS PERCENT PASS (%)					ATTERBERG LIMITS (%)				COLOR	DESCRIPTION
		10 MESH	40 MESH	60 MESH	100 MESH	200 MESH	NO. OF TESTS	LIQUID LIMIT	PLASTIC INDEX	AASHTO GROUP		
1	4	98-100	61-73	35-46	24-29	15-20	--	--	--	A-2-4	ORANGE, BROWN	SILTY FINE SAND
2	--	--	--	--	--	--	--	--	--	--	--	ASPHALT
3	--	--	--	--	--	--	--	--	--	--	--	SAND CLAY BASE

STRATA NOTES

1. STRATA BOUNDARIES ARE APPROXIMATE. MAKE FINAL CHECK AFTER GRADING.
2. STRATUM 1 IS A "SELECT" SOIL. DUE TO THE HIGH FINES CONTENT, STRATUM 1 WILL RETAIN MOISTURE AND MAY BE DIFFICULT TO COMPACT WHEN WET.
3. REUSE OF MATERIALS SHALL BE IN ACCORDANCE WITH FDOT STANDARD PLANS INDEX 120-001.
4. REMOVAL OF MATERIALS SHALL BE PERFORMED IN ACCORDANCE WITH FDOT STANDARD PLANS INDEX 120-002.

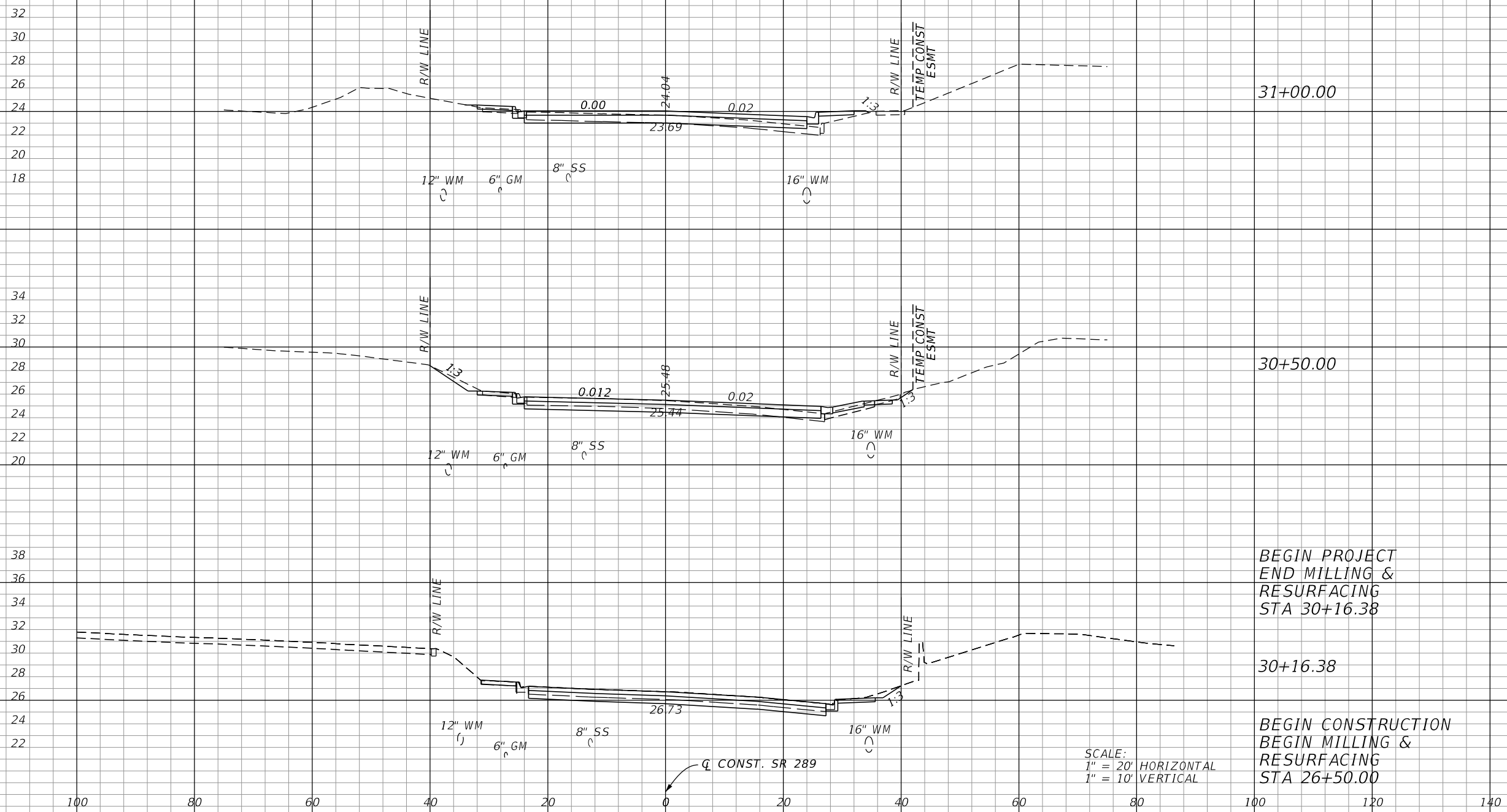
LEGEND

GNE GROUNDWATER NOT ENCOUNTERED

REVISIONS				MYRON L. HAYDEN, P.E. P.E. NO.: 34067 ENVIRONMENTAL & GEOTECHNICAL SPECIALISTS, INC. 104 NORTH MAGNOLIA DRIVE TALLAHASSEE, FLORIDA 32301	STATE OF FLORIDA DEPARTMENT OF TRANSPORTATION			ROADWAY SOIL SURVEY	SHEET NO.
DATE	DESCRIPTION	DATE	DESCRIPTION		ROAD NO.	COUNTY	FINANCIAL PROJECT ID		37
						SR 289	ESCAMBIA		437178-1-52-01

Regular Exc. Embankment

A V A V



Station	Regular Exc. A	Regular Exc. V	Embankment A	Embankment V
31+00.00	4	19	13	19
30+50.00	16	24	8	5
30+16.38	23	0	1	0

BEGIN PROJECT
END MILLING &
RESURFACING
STA 30+16.38

BEGIN CONSTRUCTION
BEGIN MILLING &
RESURFACING
STA 26+50.00

SCALE:
1" = 20' HORIZONTAL
1" = 10' VERTICAL

REVISIONS			
DATE	DESCRIPTION	DATE	DESCRIPTION

TABATHA L. CARLTON, P.E.
P.E. LICENSE NUMBER 57676
POND & COMPANY
1300 RIVERPLACE BLVD, STE 210
JACKSONVILLE, FL. 32207

STATE OF FLORIDA DEPARTMENT OF TRANSPORTATION		
ROAD NO.	COUNTY	FINANCIAL PROJECT ID
SR 289	ESCAMBIA	437178-1-52-01

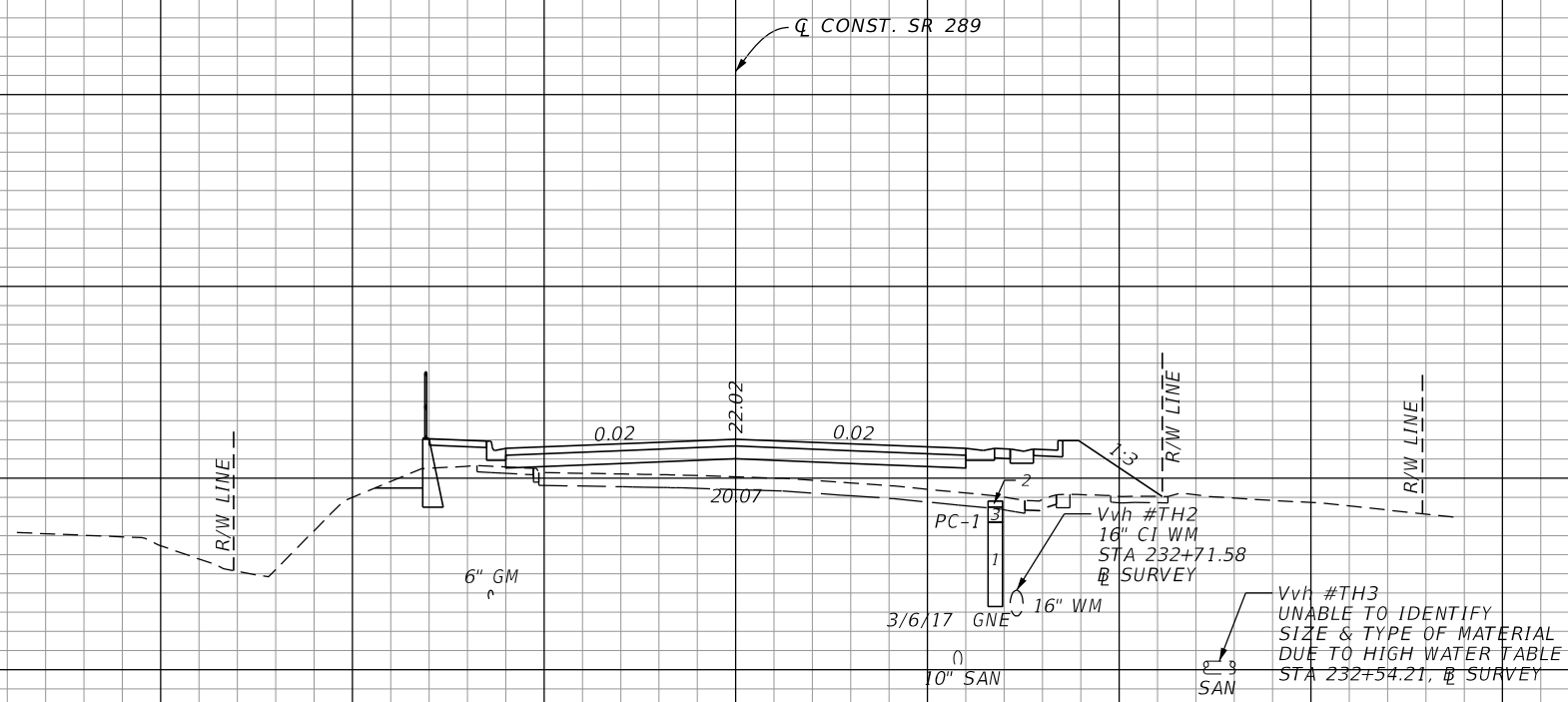
CROSS SECTIONS

SHEET NO.
38

THE OFFICIAL RECORD OF THIS SHEET IS THE ELECTRONIC FILE DIGITALLY SIGNED AND SEALED UNDER RULE 61G15-23.004, F.A.C.

Regular		Exc.		Embankment	
A	V	A	V	A	V

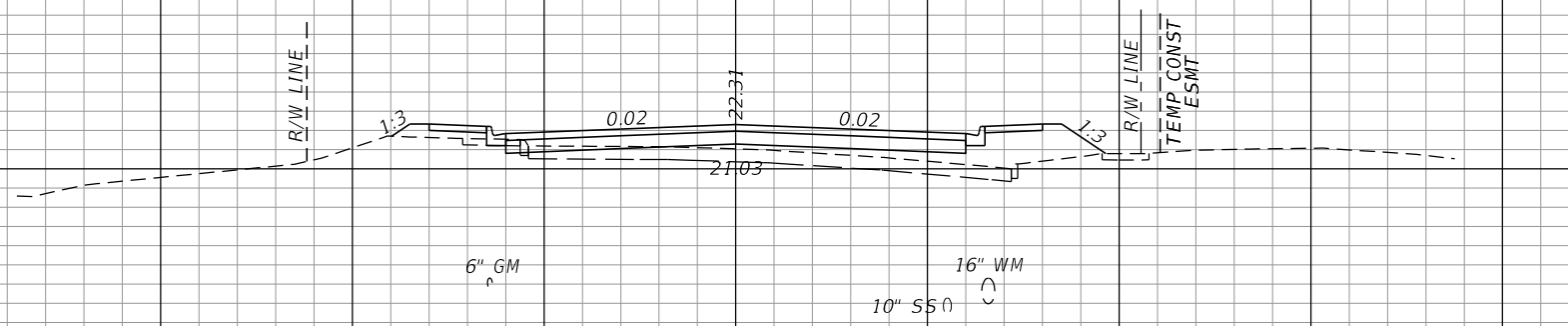
26
24
22
20
18
16
14
12
10



32+50.00

6	6	123	177
---	---	-----	-----

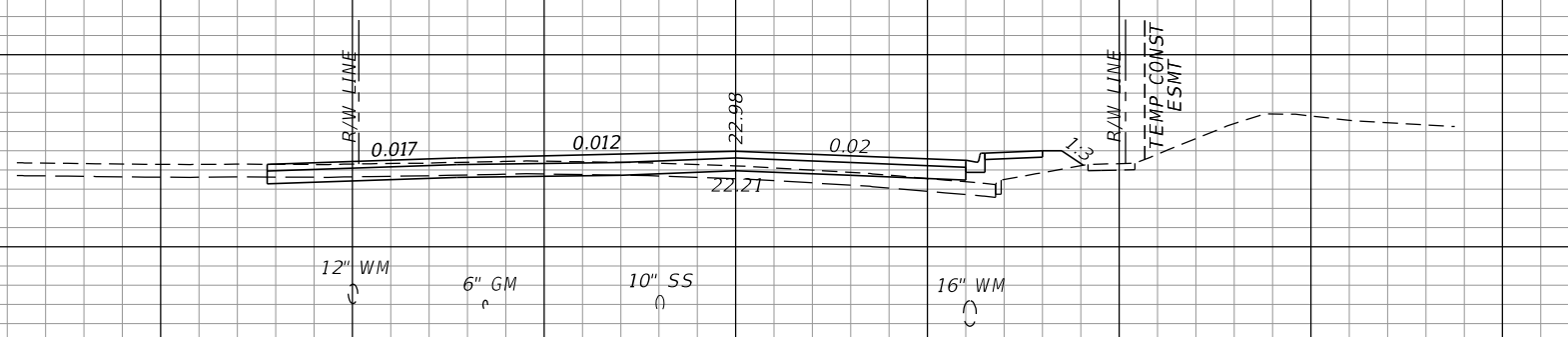
30
28
26
24
22
20
18
16
14



32+00.00

1	5	69	92
---	---	----	----

32
30
28
26
24
22
20
18
16
14



31+50.00

5	9	31	40
---	---	----	----

SCALE:
1" = 20' HORIZONTAL
1" = 10' VERTICAL

100 80 60 40 0 20 40 60 80 100 120 140

REVISIONS			
DATE	DESCRIPTION	DATE	DESCRIPTION

TABATHA L. CARLTON, P.E.
P.E. LICENSE NUMBER 57676
POND & COMPANY
1300 RIVERPLACE BLVD, STE 210
JACKSONVILLE, FL. 32207

STATE OF FLORIDA DEPARTMENT OF TRANSPORTATION		
ROAD NO.	COUNTY	FINANCIAL PROJECT ID
SR 289	ESCAMBIA	437178-1-52-01

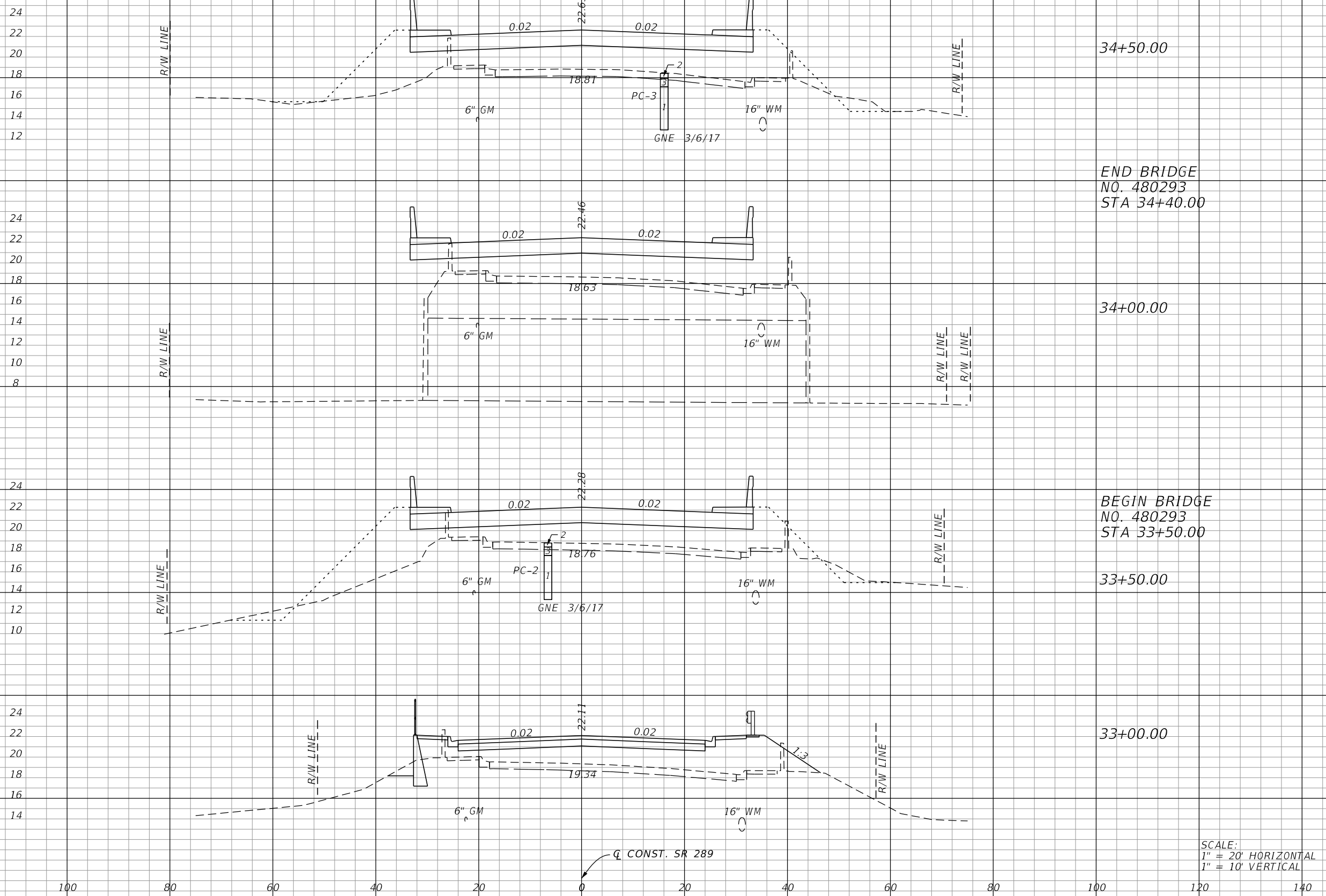
CROSS SECTIONS

SHEET NO.
39

THE OFFICIAL RECORD OF THIS SHEET IS THE ELECTRONIC FILE DIGITALLY SIGNED AND SEALED UNDER RULE 61G15-23.004, F.A.C.

Regular Exc. Embankment

A V A V



Station	Regular Exc. A	Regular Exc. V	Embankment A	Embankment V
34+50.00	1	3	187	644
34+00.00	0	0	0	0
33+50.00	1	10	160	312
33+00.00	10	15	177	277

END BRIDGE
NO. 480293
STA 34+40.00

BEGIN BRIDGE
NO. 480293
STA 33+50.00

SCALE:
1" = 20' HORIZONTAL
1" = 10' VERTICAL

REVISIONS			
DATE	DESCRIPTION	DATE	DESCRIPTION

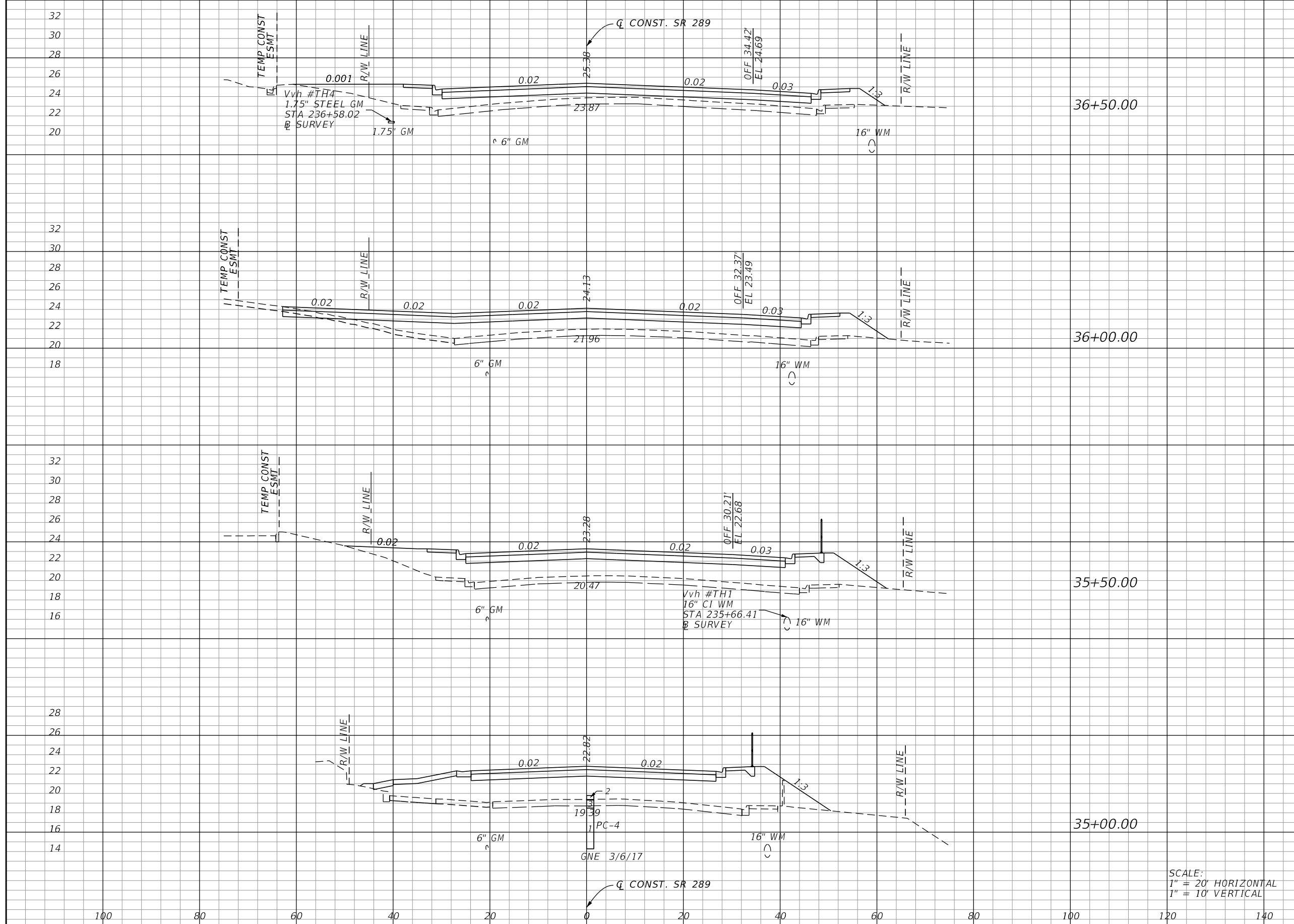
TABATHA L. CARLTON, P.E.
P.E. LICENSE NUMBER 57676
POND & COMPANY
1300 RIVERPLACE BLVD, STE 210
JACKSONVILLE, FL. 32207

STATE OF FLORIDA DEPARTMENT OF TRANSPORTATION		
ROAD NO.	COUNTY	FINANCIAL PROJECT ID
SR 289	ESCAMBIA	437178-1-52-01

CROSS SECTIONS

SHEET NO.
40

THE OFFICIAL RECORD OF THIS SHEET IS THE ELECTRONIC FILE DIGITALLY SIGNED AND SEALED UNDER RULE 61G15-23.004, F.A.C.



Regular		Exc.		Embankment	
A	V	A	V	A	V
0	0	152	0	319	0
0	0	193	0	416	0
0	0	256	0	485	0
0	1	268	0	422	0

SCALE:
 1" = 20' HORIZONTAL
 1" = 10' VERTICAL

REVISIONS			
DATE	DESCRIPTION	DATE	DESCRIPTION

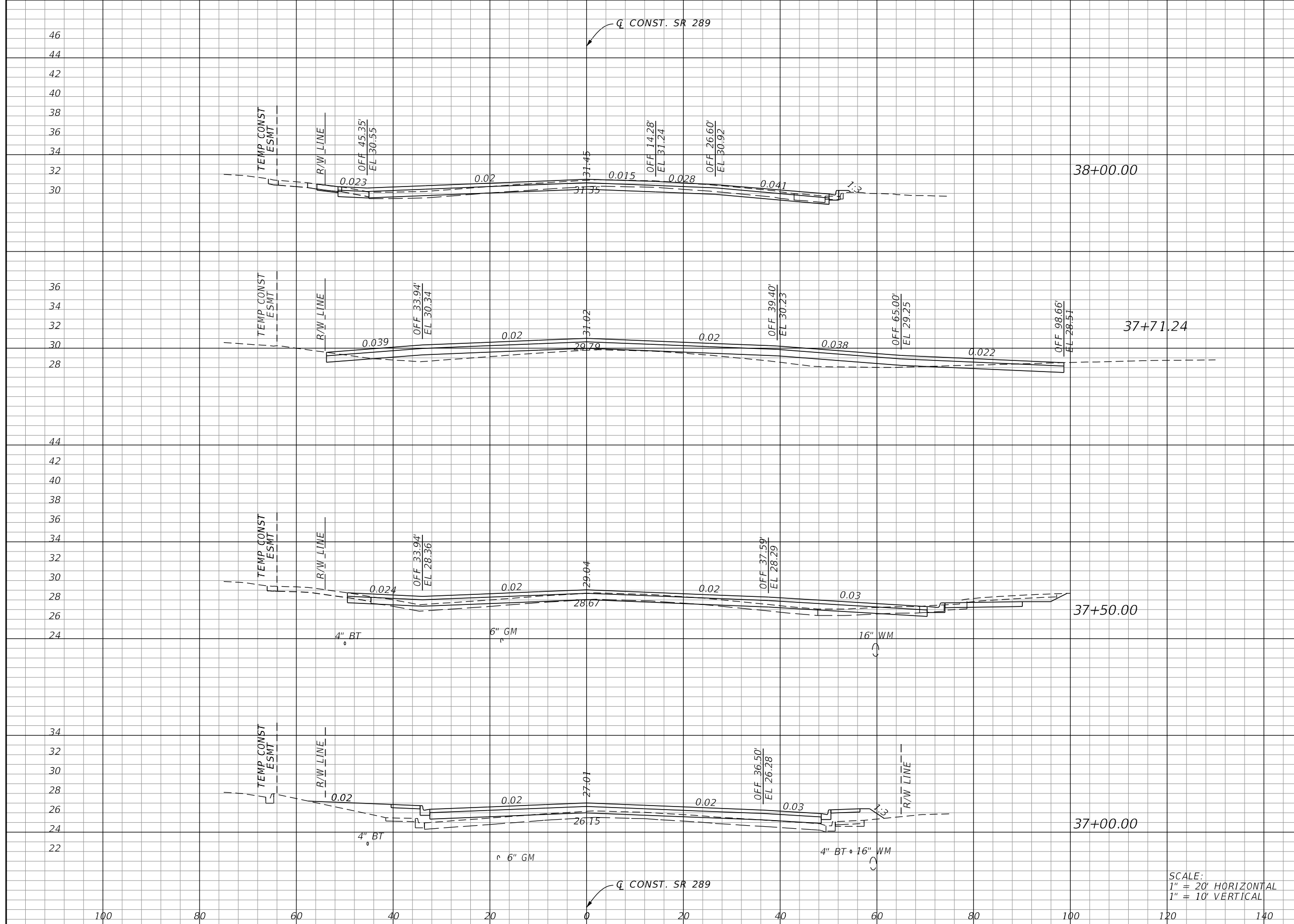
TABATHA L. CARLTON, P.E.
 P.E. LICENSE NUMBER 57676
 POND & COMPANY
 1300 RIVERPLACE BLVD, STE 210
 JACKSONVILLE, FL. 32207

STATE OF FLORIDA DEPARTMENT OF TRANSPORTATION		
ROAD NO.	COUNTY	FINANCIAL PROJECT ID
SR 289	ESCAMBIA	437178-1-52-01

CROSS SECTIONS

SHEET NO.
41

THE OFFICIAL RECORD OF THIS SHEET IS THE ELECTRONIC FILE DIGITALLY SIGNED AND SEALED UNDER RULE 61G15-23.004, F.A.C.



Regular		Exc.		Embankment	
A	V	A	V	A	V
22	22	11	28		
19	14	41	29		
17	16	33	113		
0	0	89	223		

SCALE:
 1" = 20' HORIZONTAL
 1" = 10' VERTICAL

REVISIONS			
DATE	DESCRIPTION	DATE	DESCRIPTION

TABATHA L. CARLTON, P.E.
 P.E. LICENSE NUMBER 57676
 POND & COMPANY
 1300 RIVERPLACE BLVD, STE 210
 JACKSONVILLE, FL. 32207

STATE OF FLORIDA DEPARTMENT OF TRANSPORTATION		
ROAD NO.	COUNTY	FINANCIAL PROJECT ID
SR 289	ESCAMBIA	437178-1-52-01

CROSS SECTIONS


SHEET NO.
42

THE OFFICIAL RECORD OF THIS SHEET IS THE ELECTRONIC FILE DIGITALLY SIGNED AND SEALED UNDER RULE 61G15-23.004, F.A.C.

Regular		Exc.		Embankment	
A	V	A	V	A	V

Q CONST. SR 289

38
36
34
32



END CONSTRUCTION
END MILLING &
RESURFACING
STA 41+79.00

END PROJECT
BEGIN MILLING &
RESURFACING
STA 38+20.00

38+20.00

SCALE:
1" = 20' HORIZONTAL
1" = 10' VERTICAL

30	19	2	5
----	----	---	---

100 80 60 40 20 0 20 40 60 80 100 120 140

REVISIONS			
DATE	DESCRIPTION	DATE	DESCRIPTION

TABATHA L. CARLTON, P.E.
P.E. LICENSE NUMBER 57676
POND & COMPANY
1300 RIVERPLACE BLVD, STE 210
JACKSONVILLE, FL. 32207

STATE OF FLORIDA DEPARTMENT OF TRANSPORTATION		
ROAD NO.	COUNTY	FINANCIAL PROJECT ID
SR 289	ESCAMBIA	437178-1-52-01

CROSS SECTIONS

SHEET NO.
43

THE OFFICIAL RECORD OF THIS SHEET IS THE ELECTRONIC FILE DIGITALLY SIGNED AND SEALED UNDER RULE 61G15-23.004, F.A.C.

The following narrative of the Stormwater Pollution Prevention Plan contains references to the Standard Specifications for Road and Bridge Construction, the Standard Plans, and other sheets of these construction plans. The first sheet of the construction plans (called the Key Sheet) contains an index to the other sheets. The complete Stormwater Pollution Prevention Plan includes several items: this narrative description, the documents referenced in this narrative, the contractor's approved Erosion Control Plan required by Specification Section 104, and reports of inspections made during construction.

1.0 SITE DESCRIPTION:

1.a. Nature of Construction Activity:

The project is to replace the existing structurally deficient bridge culvert. This involves removing the existing concrete box culverts, constructing a replacement concrete bridge, constructing roadway surface, curb and gutter, sidewalk, and stormwater collection systems. The project, located on SR 289, extends from south of Springhill Drive to Carpenters Creek Drive, a distance of approximately 0.152 mile.

1.b. Sequence of Major Soil Disturbing Activities:

In the Sediment and Erosion Control Plan, the contractor shall provide a detailed sequence of construction for all construction activities. The contractor shall follow the sequence of major activities described below, unless the contractor proposes a different sequence that is equal or better at controlling erosion and trapping sediment and is approved by the Engineer.

For the project duration, install perimeter controls after clearing and grubbing necessary for installation of controls but before beginning other work for the construction phase. Remove perimeter controls only after all upstream areas are stabilized.

1. Clearing and grubbing, earthwork, and storm drain construction for the outfall to Carpenters Creek.
2. Storm drain construction. Construct the storm drain pipe in the upstream direction.
3. Earthwork associated with the construction of roadway, curb, subgrade, base, pavement, sidewalk, and bridge.

1.c. Area Estimates:

Total site area: 2.3 acres.
Total area to be disturbed: 2.02 acres.

1.d. Runoff Data:

Runoff Coefficients: Before: 0.85
During: Varies from 0.85 to 0.86
After: 0.86

Description of Soil:

Soils Data: Based on U.S. Department of Agriculture soils maps, in general the soils are Sandy Loams and Fine Sands.

Outfall Information:

There are 3 outfalls:

#1 Description: Existing 24" pipe at the existing concrete box culvert

Location: Longitude -87° 12' 48" , Latitude 30° 28' 16"
Receiving Water Name: Carpenters Creek.

#2 Description: Existing 54" pipe at the existing concrete box culvert

Location: Longitude -87° 12' 48" , Latitude 30° 28' 16"
Receiving Water Name: Carpenters Creek.

#3 Description: Existing 24" and 30" at downstream of existing concrete box culvert

Location: Longitude -87° 12' 48" , Latitude 30° 28' 16"
Receiving Water Name: Carpenters Creek.

1.e. Site Map:

The construction plans are being used as the site maps. The location of the required information is described below. The sheet numbers for the plan sheets referenced are identified on the Key Sheet of these construction plans.

* Drainage Patterns: The Drainage Basin Divides and flow directions are shown on the Drainage Map.

* Approximate Slopes: The slopes of the site can be seen in the Cross Section Sheets and the Plan-Profile Sheets.

* Areas of Soil Disturbance: The areas to be disturbed are indicated on the Typical Section Sheets, Plan-Profile Sheets, and Cross Section Sheets. Any areas where permanent features are shown to be constructed above or below ground will be disturbed.

* Areas Not To Be Disturbed: Areas beyond the limits of construction are not to be disturbed.

* Locations of Temporary Controls: These are shown on the Erosion Control Sheets. Tables providing summaries of temporary Erosion and Sediment Control Items are provided in the Summary of Quantity sheets.

* Locations of Permanent Controls: There are no Permanent Stormwater Management Controls.

* Areas To Be Stabilized: Temporary stabilization practices are shown in the same location as the temporary controls mentioned above. Permanent stabilization is shown on the Typical Section Sheets and the Plan-Profile Sheets, and the Bridge Plans.

* Surface Waters: The adjacent surface water is Carpenters Creek.

* Discharge Points to Surface Waters: There are currently 3 existing discharge points to Carpenters Creek. 2 of the 3 will be modified in the proposed design.

* Locations of Temporary Controls: Tables providing summaries of temporary controls are provided in the Summary of Quantity Sheets.

1.f. Receiving Waters:

See item 1.d for the outfall locations and receiving water names.

2.0 CONTROLS:

2.a. Erosion and Sediment Controls:

In the Sediment and Erosion Control Plan, the contractor shall describe the proposed stabilization and structural practices based on the contractor's proposed Traffic Control Plan. The following recommended guidelines are based on the Traffic Control Plan (TCP) outlined in the construction plans. Where following the Traffic Control Plan (TCP) outlined in these construction plans, the contractor may choose to accept the following guidelines or modify them in the Section 104 Erosion Control Plan, subject to approval of the Engineer. As work progresses, the contractor shall modify the plan to adapt to seasonal variation, changes in construction activities, and the need for better practices.

For each construction phase, install perimeter controls including silt fence, staked turbidity barriers prior to clearing and grubbing at the location provided in the plans or the contractor's SWPPP plan. Stabilize all disturbed areas with temporary or permanent turf within 72 hours of completion of soil disturbing activities in each disturbed area. Provide permanent erosion protection including riprap at the plan locations when adjacent grading operations are completed.

2.a.1 Stabilization Practices:

In the Section 104 Erosion Control Plan, the contractor shall describe the stabilization practices proposed to control erosion. The contractor shall initiate all stabilization measures as soon as practical, but in no case more than 7 days, in portions of the site where construction activities have temporarily or permanently ceased. The stabilization practices shall include at least the following, unless otherwise approved by the Engineer.

Temporary:

* Turf and Erosion Control Blanket in accordance with Specification Section 104.

Permanent:

* Asphalt or concrete surface.

* Sod in accordance with Specification Section 570.

2.a.2 Structural Practices:

In the Sediment and Erosion Control Plan, the contractor shall describe the proposed structural practices to control or trap sediment and otherwise prevent the discharge of pollutants from exposed areas of the site. Sediment controls shall be in place before disturbing soil upstream of the control. The structural practices shall include at least the following, unless otherwise approved by the Engineer.

Temporary:

* Sediment barrier, Staked Turbidity barrier, Floating Turbidity barrier, Inlet Protection System, and Erosion Control Blanket in accordance with Specification Section 104.

Permanent:

* Sod.

2.b. Stormwater Management:

* Two existing storm drain systems that convey runoff to Carpenters creek will be modified to improve spread conditions.

REVISIONS				TABATHA L. CARLTON, P.E. P.E. LICENSE NUMBER 57676 POND & COMPANY 1300 RIVERPLACE BLVD, STE 210 JACKSONVILLE, FL. 32207	STATE OF FLORIDA DEPARTMENT OF TRANSPORTATION			STORMWATER POLLUTION PREVENTION PLAN	SHEET NO.
DATE	DESCRIPTION	DATE	DESCRIPTION		ROAD NO.	COUNTY	FINANCIAL PROJECT ID		
						SR 289	ESCAMBIA		437178-1-52-01

2.c. Other Controls:

2.c.1 Waste Disposal:

In the Sediment and Erosion Control Plan, the contractor shall describe the proposed methods to prevent the discharge of solid materials, including building materials, to waters of the United States. The proposed methods shall include at least the following, unless otherwise approved by the Engineer.

- * Providing litter control and collection within the project during construction activities.
- * Disposing of all fertilizer or other chemical containers according to EPA's standard practices as detailed by the manufacturer.
- * Disposing of solid materials including building and construction materials off the project site but not in surface waters, or wetlands.

2.c.2 Off-Site Vehicle Tracking & Dust Control:

In the Sediment and Erosion Control Plan, the contractor shall describe the proposed methods for minimizing offsite vehicle tracking or sediments and generating dust. The proposed methods shall include at least the following, unless otherwise approved by the Engineer.

- * Covering loaded haul trucks with tarpaulins.
- * Utilize Soil Tracking Prevention Devices

2.c.3 State and Local Regulations for Waste Disposal, Sanitary Sewer, or Septic Tank Regulations:

In the Section 104 Erosion Control Plan, the contractor shall describe the proposed procedures to comply with applicable state and local regulations for waste disposal, and sanitary sewer or septic systems.

2.c.4 Fertilizers and Pesticides:

In the Sediment and Erosion Control Plan, the contractor shall describe the procedures for applying fertilizers and pesticides. The proposed procedures shall comply with applicable subsections of Section 570 of the Specifications.

2.c.5 Toxic Substances:

In the Sediment and Erosion Control Plan, the contractor shall provide a list of toxic substances that are likely to be used on the job and provide a plan addressing the generation, application, migration, storage, and disposal of these substances.

2.d. Federal, State and Local Plans and Permits:

- * USACE, Nationwide Permit, Permit No.: SAJ-2017-03251 (NW-MA0)
- * NWFWM, General Environmental Resource Permit, Permit No.: GEN-033-18256-1

FDEP NPDES Generic Permit is to be obtained by Contractor.

3.0 MAINTENANCE:

In the Sediment and Erosion Control Plan, the contractor shall provide a plan for maintaining all erosion and sediment controls throughout construction. The maintenance plan shall at a minimum, comply with the following:

- * Sediment Barrier, Staked Turbidity Barrier, Floating Turbidity Barrier, Inlet Protection System & Erosion Control Blanket: Maintain per Section 104.

4.0 INSPECTIONS:

Qualified personnel shall inspect the following items at least once every seven calendar days and within 24 hours of the end of a storm that is 0.50 inches or greater. To comply, the contractor shall install and maintain rain gages and record the daily rainfall. Where sites have been permanently stabilized, inspections shall be conducted at least once every month. The contractor shall also inspect that controls installed in the field agree with the latest Stormwater Pollution Prevention Plan.

- * Points of discharge to waters of the United States.
- * Disturbed areas of the site that have not been finally stabilized.
- * Areas used for storage of materials that are exposed to precipitation.
- * Structural controls.
- * Locations where vehicles enter or exit the site.

The contractor shall initiate repairs within 24 hours of inspections that indicate items are not in good working order.

If inspections indicate that the installed stabilization and structural practices are not sufficient to minimize erosion, retain sediment, and prevent discharging pollutants, the contractor shall provide additional measures, as approved by the Engineer.

5.0 NON-STORMWATER DISCHARGES:

In the Section 104 Erosion Control Plan, the contractor shall identify all anticipated non-stormwater discharges (except flows from fire fighting activities). The contractor shall describe the proposed measures to prevent pollution of these non-stormwater discharges. If the contractor encounters contaminated soil or groundwater, Contact The District Contamination Impact Coordinator, 850-330-1511.

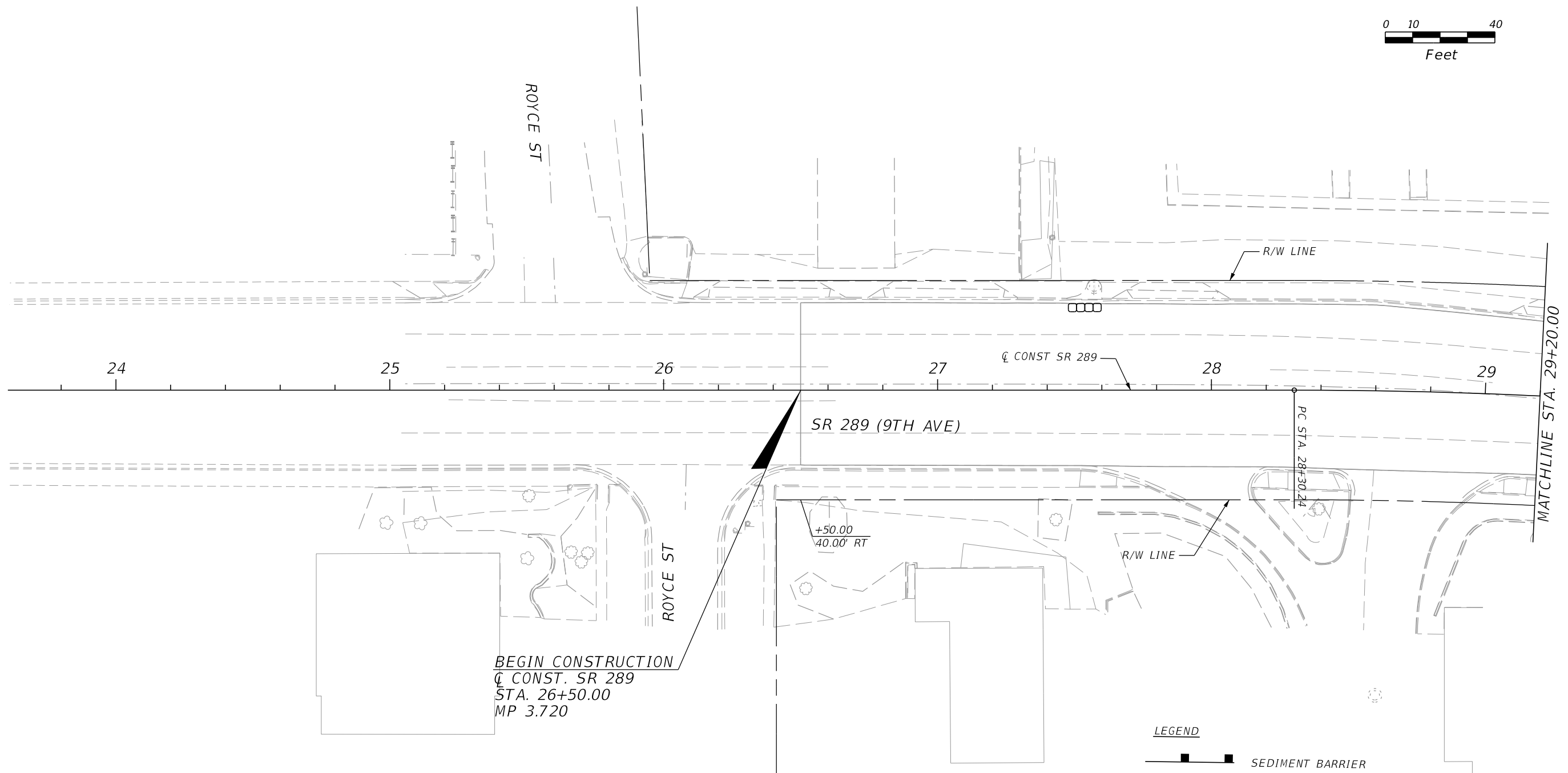
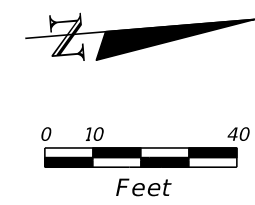
END PROJECT
STA. 38+20.00
C CONST. SR 289
MP 3.941

BEGIN PROJECT
STA. 30+16.38
C CONST SR 289
MP 3.789





REVISIONS				TABATHA L. CARLTON, P.E. P.E. LICENSE NUMBER 57676 POND & COMPANY 1300 RIVERPLACE BLVD, STE 210 JACKSONVILLE, FL. 32207	STATE OF FLORIDA DEPARTMENT OF TRANSPORTATION			STORMWATER POLLUTION PREVENTION PLAN	SHEET NO.
DATE	DESCRIPTION	DATE	DESCRIPTION		ROAD NO.	COUNTY	FINANCIAL PROJECT ID		
					SR 289	ESCAMBIA	437178-1-52-01		45

THE OFFICIAL RECORD OF THIS SHEET IS THE ELECTRONIC FILE DIGITALLY SIGNED AND SEALED UNDER RULE 61G15-23.004, F.A.C.

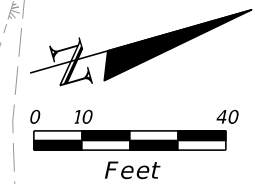
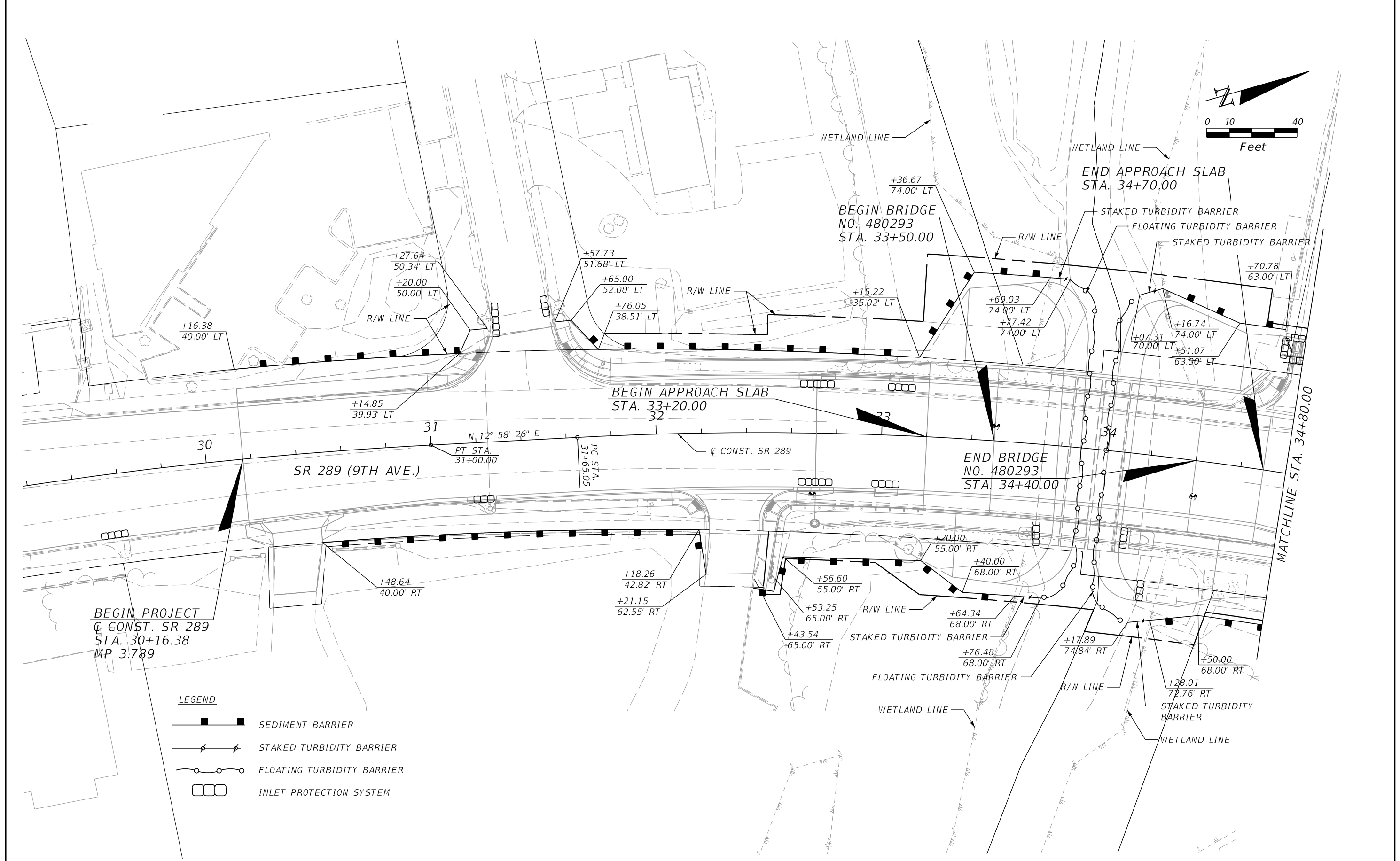


LEGEND

 SEDIMENT BARRIER
 INLET PROTECTION SYSTEM

REVISIONS				TABATHA L. CARLTON, P.E. P.E. LICENSE NUMBER 57676 POND & COMPANY 1300 RIVERPLACE BLVD, STE 210 JACKSONVILLE, FL. 32207	STATE OF FLORIDA DEPARTMENT OF TRANSPORTATION			EROSION CONTROL PLANS	SHEET NO. 46
DATE	DESCRIPTION	DATE	DESCRIPTION		ROAD NO.	COUNTY	FINANCIAL PROJECT ID		
					SR 289	ESCAMBIA	437178-1-52-01		

THE OFFICIAL RECORD OF THIS SHEET IS THE ELECTRONIC FILE DIGITALLY SIGNED AND SEALED UNDER RULE 61G15-23.004, F.A.C.



- LEGEND**
- SEDIMENT BARRIER
 - STAKED TURBIDITY BARRIER
 - FLOATING TURBIDITY BARRIER
 - INLET PROTECTION SYSTEM

REVISIONS			
DATE	DESCRIPTION	DATE	DESCRIPTION

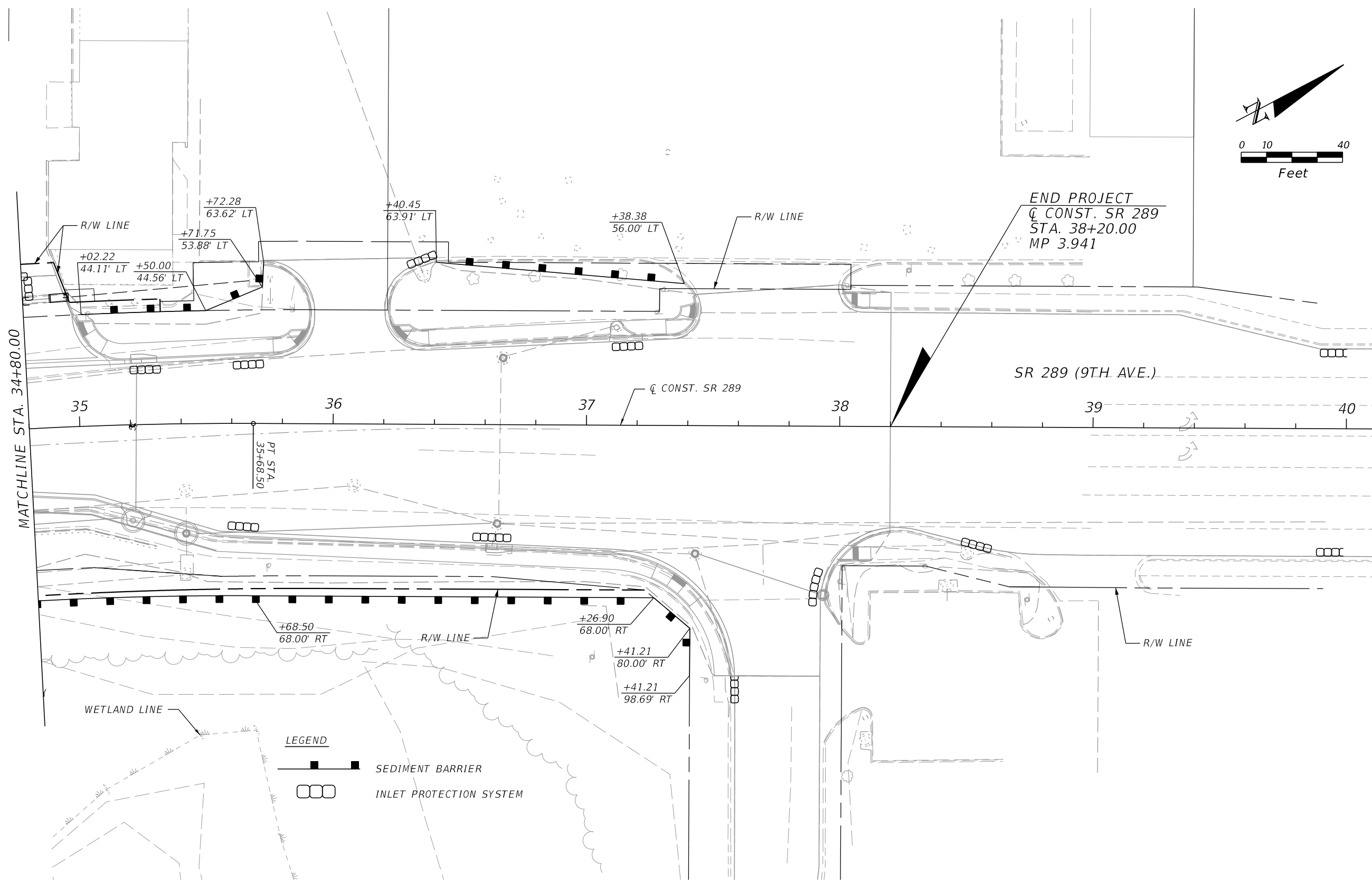
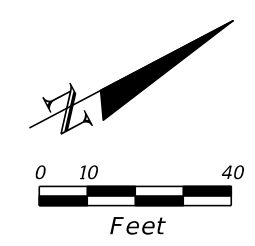
TABATHA L. CARLTON, P.E.
 P.E. LICENSE NUMBER 57676
 POND & COMPANY
 1300 RIVERPLACE BLVD, STE 210
 JACKSONVILLE, FL. 32207

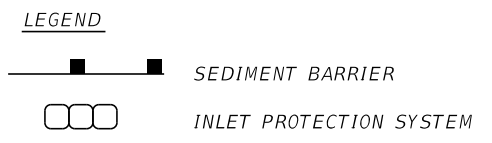
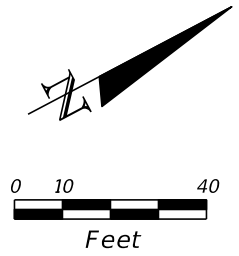
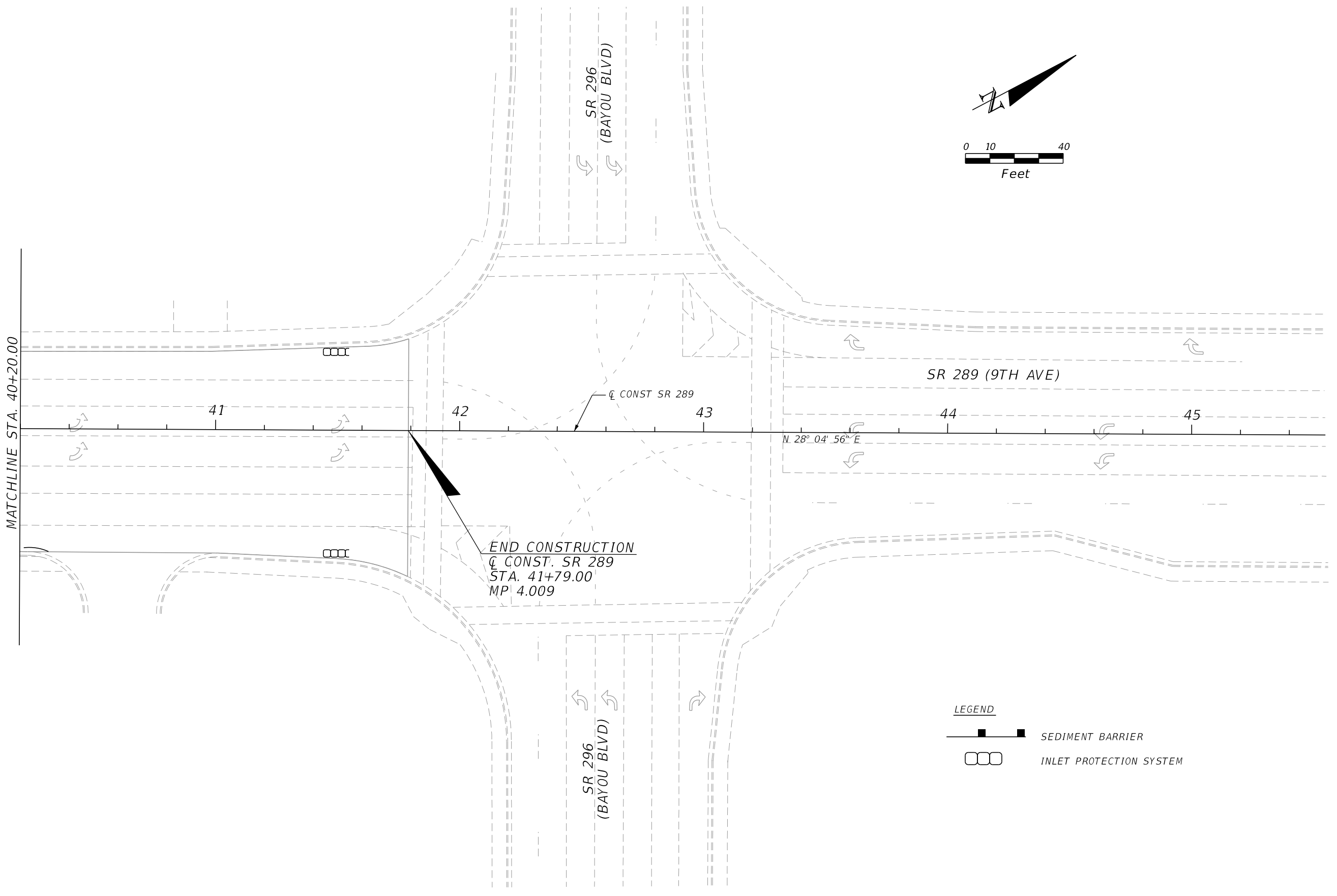
STATE OF FLORIDA DEPARTMENT OF TRANSPORTATION		
ROAD NO.	COUNTY	FINANCIAL PROJECT ID
SR 289	ESCAMBIA	437178-1-52-01

EROSION CONTROL PLANS

SHEET NO.
47

THE OFFICIAL RECORD OF THIS SHEET IS THE ELECTRONIC FILE DIGITALLY SIGNED AND SEALED UNDER RULE 61G15-23.004, F.A.C.





END CONSTRUCTION
 Q CONST. SR 289
 STA. 41+79.00
 MP 4.009

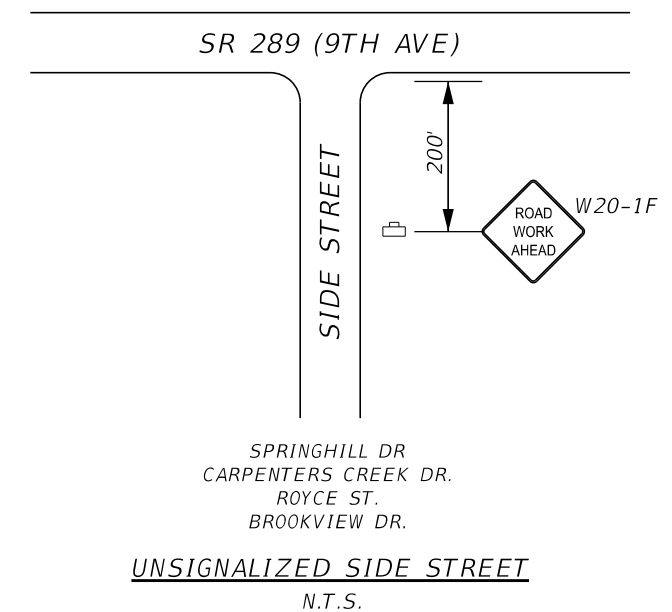
REVISIONS				TABATHA L. CARLTON, P.E. P.E. LICENSE NUMBER 57676 POND & COMPANY 1300 RIVERPLACE BLVD, STE 210 JACKSONVILLE, FL. 32207	STATE OF FLORIDA DEPARTMENT OF TRANSPORTATION			EROSION CONTROL PLANS	SHEET NO.
DATE	DESCRIPTION	DATE	DESCRIPTION		ROAD NO.	COUNTY	FINANCIAL PROJECT ID		49
						SR 289	ESCAMBIA		437178-1-52-01

THE OFFICIAL RECORD OF THIS SHEET IS THE ELECTRONIC FILE DIGITALLY SIGNED AND SEALED UNDER RULE 61G15-23.004, F.A.C.

TEMPORARY TRAFFIC CONTROL PLAN GENERAL NOTES:
 1. REGULATORY SPEEDS SHALL REMAIN AS POSTED.
 NORTHBOUND: 30 MPH
 SOUTHBOUND: 30 MPH

PORTABLE CHANGEABLE MESSAGE SIGN (PCMS) DISPLAYS:

	MESSAGE 1	MESSAGE 2
TWO WEEKS PRIOR TO CONSTRUCTION	ROAD WORK	STARTING MM/DD YYYY
WHEN LANE CLOSURES ARE SCHEDULED	LANE CLOSURES	STARTING MM/DD YYYY
DURING LANE CLOSURES	LANE CLOSURES AHEAD	EXPECT PERIODIC DELAYS



REVISIONS				TABATHA L. CARLTON, P.E. P.E. LICENSE NUMBER 57676 POND & COMPANY 1300 RIVERPLACE BLVD, STE 210 JACKSONVILLE, FL. 32207	STATE OF FLORIDA DEPARTMENT OF TRANSPORTATION			TEMPORARY TRAFFIC CONTROL PLAN	SHEET NO. 50
DATE	DESCRIPTION	DATE	DESCRIPTION		ROAD NO.	COUNTY	FINANCIAL PROJECT ID		
						SR 289	ESCAMBIA		437178-1-52-01

THE OFFICIAL RECORD OF THIS SHEET IS THE ELECTRONIC FILE DIGITALLY SIGNED AND SEALED UNDER RULE 61G15-23.004, F.A.C.

TRAFFIC CONTROL PHASING NOTES

PHASE I UTILIZING INDICES 102-613 AND 102-616

1. INSTALL PCMS'S AND CHANNELIZING DEVICES 14 DAYS PRIOR TO CONSTRUCTION.
2. INSTALL ADVANCE WARNING SIGNS AND CHANNELIZING DEVICES. REMOVE CONFLICTING MARKINGS AND SIGNS IN ACCORDANCE WITH APPROPRIATE INDICES AND PER TTCP TYPICAL SECTION PHASE I. APPLY TEMPORARY RPMs AND STRIPING, WHERE REQUIRED.
3. INSTALL PERIMETER EROSION AND SEDIMENTATION CONTROL DEVICES AS SHOWN IN THE EROSION CONTROL PLANS.
4. CLOSE THE MIDDLE NORTHBOUND AND SOUTHBOUND LANES AND SHIFT TRAFFIC TO THE OUTSIDE LANES. ONE LANE OF TRAFFIC MUST BE MAINTAINED IN EACH DIRECTION AT ALL TIMES.
5. CONSTRUCT THE TEMPORARY PAVEMENT AND THE TEMPORARY "L" WALL.
6. APPLY TEMPORARY RPMs AND STRIPING ACCORDING TO THE TEMPORARY TRAFFIC CONTROL PHASE II PLANS.

PHASE IIA UTILIZING INDEX 102-621

1. INSTALL ADVANCE WARNING SIGNS AND CHANNELIZING DEVICES, AND REMOVE CONFLICTING MARKINGS AND SIGNS IN ACCORDANCE WITH APPROPRIATE INDICES AND PER TTCP TYPICAL SECTION PHASE II.
2. CLOSE THE SOUTHBOUND LANES AND SHIFT TRAFFIC TO THE NORTHBOUND LANES. ONE LANE OF TRAFFIC MUST BE MAINTAINED IN EACH DIRECTION AT ALL TIMES. INSTALL TEMPORARY PORTABLE SIGNAL AS SHOWN WHEN SOUTHBOUND SIDEWALK IS CLOSED.
3. GULF POWER WILL RESET/REFRAME POLES AND INSTALL TEMPORARY ANCHOR AND DOWN GUY AT STA. 31+75 AND STA. 35+66. GULF POWER WILL REMOVE POLES AND CONDUCTORS BETWEEN THESE TWO LOCATIONS. CONTRACTOR MAY HAVE TO STOP WORK WHILE GULF POWER IS ON-SITE WORKING.
4. PENSACOLA ENERGY WILL ADJUST GAS VALVE BOX AS NEEDED DURING CONSTRUCTION.
5. CLEARING OF R/W. PENSACOLA ENERGY WILL CUT AND CAP GAS MAIN PRIOR TO TEST PILES TO AVOID CONFLICT WITH BRIDGE CONSTRUCTION. GAS MAIN LINE MUST REMAIN IN SERVICE THROUGH THE MONTHS OF DECEMBER, JANUARY, AND FEBRUARY DUE TO SYSTEM DEMANDS.
6. REMOVE A PORTION OF THE EXISTING BOX CULVERT AS INDICATED ON THE SEQUENCE OF BRIDGE CONSTRUCTION.
7. STAKING OF R/W AND STORM STRUCTURES. WEST PILE INSTALLATION. ONCE WEST PILES ARE INSTALLED, PENSACOLA ENERGY WILL BORE A NEW NATURAL GAS MAIN AND MAKE TIE-INS TO EXISTING STEEL. CONTRACTOR MAY HAVE TO STOP WORK WHILE PENSACOLA ENERGY IS ON-SITE WORKING.
8. PENSACOLA ENERGY WILL LOCATE AND PROTECT NATURAL GAS LINE.
9. CONSTRUCT THE PROPOSED LEFT SIDE ROADWAY FROM STA. 32+50 TO STA. 38+20 AND LEFT HALF OF THE PROPOSED BRIDGE (33'-4").
10. GULF POWER WILL INSTALL NEW POLES AND CONDUCTORS BETWEEN STA. 31+75 AND 35+66. CONTRACTOR MAY HAVE TO STOP WORK WHILE GULF POWER IS ON-SITE WORKING.

PHASE IIB UTILIZING INDEX 102-621

1. INSTALL SIGNS AS SHOWN ON THE SPRINGHILL DRIVE DETOUR SHEET. INSTALL TEMPORARY PORTABLE SIGNAL AS SHOWN WHEN SOUTHBOUND SIDEWALK IS CLOSED.
2. EXTEND TEMPORARY CONCRETE BARRIER WALL FROM STA. 32+20 TO STA. 30+20 AND CLOSE SPRINGHILL DRIVE TO TRAFFIC.
3. CONSTRUCT THE PROPOSED LEFT SIDE ROADWAY FROM STA. 30+20 TO STA. 32+50.
4. APPLY TEMPORARY RPMs AND STRIPING PER THE TEMPORARY TRAFFIC CONTROL PHASE IIIA PLANS.

PHASE IIIA UTILIZING INDEX 102-621

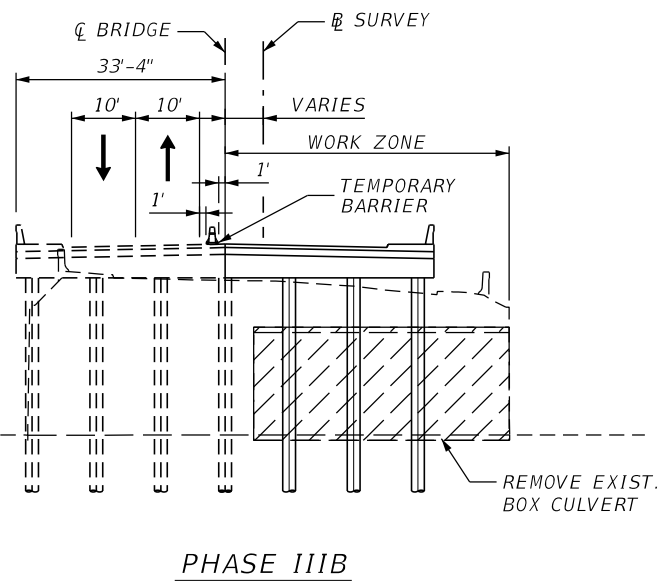
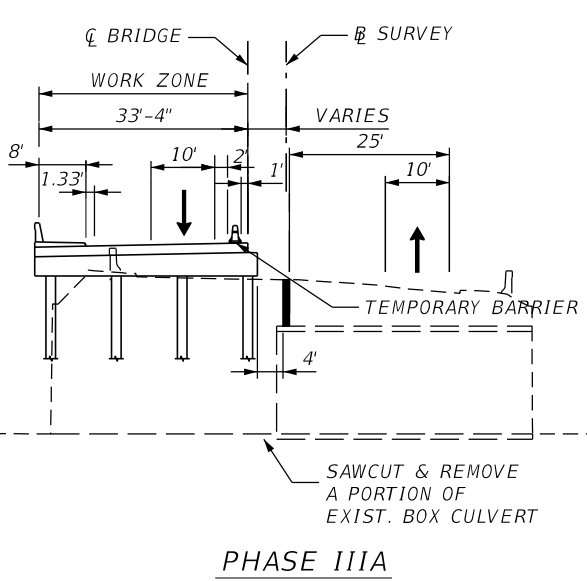
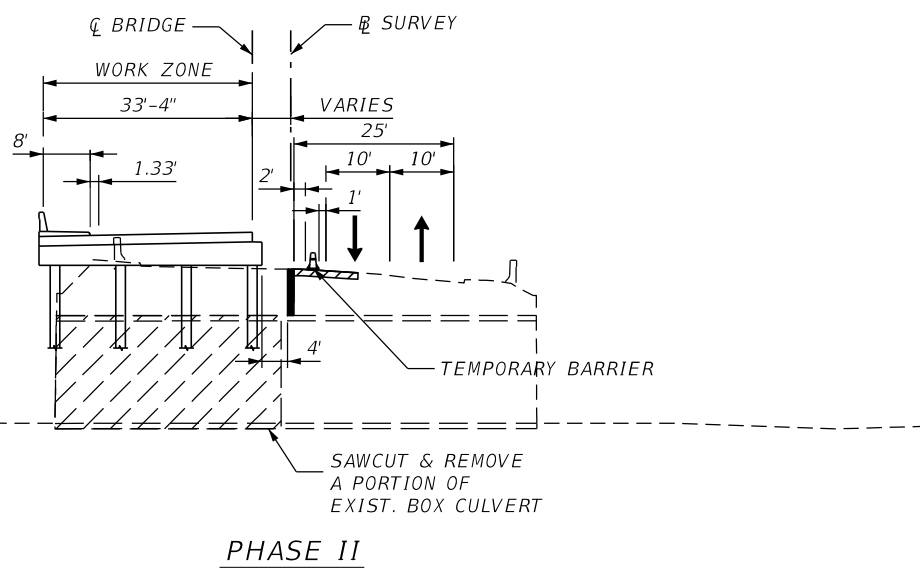
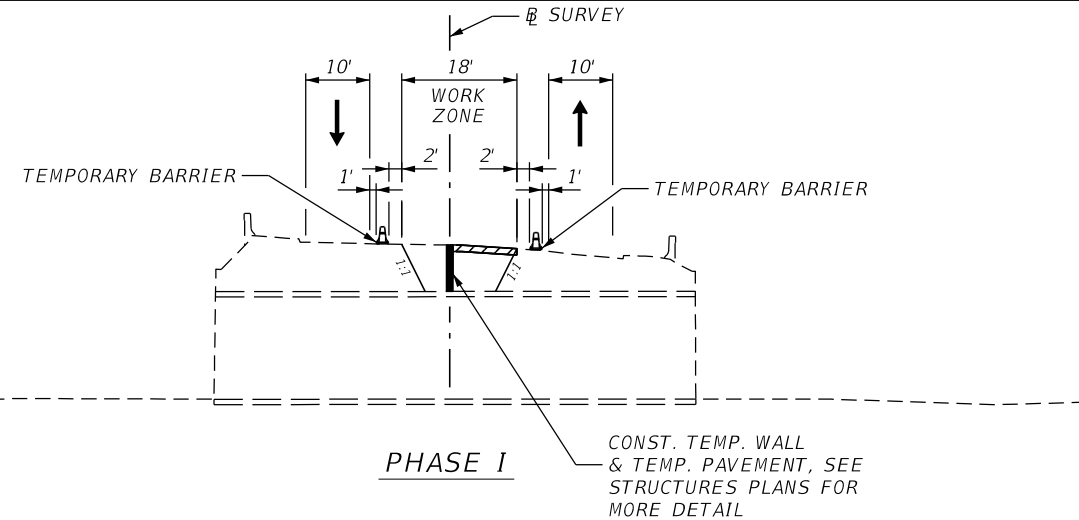
1. INSTALL ADVANCE WARNING SIGNS AND CHANNELIZING DEVICES AND REMOVE CONFLICTING MARKINGS AND SIGNS IN ACCORDANCE WITH APPROPRIATE INDICES AND PER TTCP TYPICAL SECTION PHASE IIIA.
2. SHIFT SOUTHBOUND TRAFFIC TO NEWLY CONSTRUCTED ROADWAY AND BRIDGE ACCORDING TO TTCP PHASE IIIA PLANS. ONE LANE OF TRAFFIC MUST BE MAINTAINED IN EACH DIRECTION AT ALL TIMES.
3. CONSTRUCT ADDITIONAL PAVEMENT FROM STA. 36+28.00 TO STA. 38+20.00 AS SHOWN ON PHASE IIIA PLANS.

PHASE IIIB UTILIZING INDEX 102-621

1. INSTALL ADVANCE WARNING SIGNS AND CHANNELIZING DEVICES AND REMOVE CONFLICTING MARKINGS AND SIGNS IN ACCORDANCE WITH APPROPRIATE INDICES AND PER TTCP TYPICAL SECTION PHASE IIIB.
2. SHIFT NORTHBOUND TRAFFIC TO NEWLY CONSTRUCTED ROADWAY AND BRIDGE ACCORDING TO TTCP TYPICAL SECTION PHASE IIIB. INSTALL TEMPORARY PORTABLE SIGNAL AS SHOWN WHEN NORTHBOUND SIDEWALK IS CLOSED.
3. ECUA TO SHUT OFF AND REMOVE 16" WATER MAIN FROM STA. 31+80 TO 36+40. CONTRACTOR MAY HAVE TO STOP WORK WHILE ECUA IS ON-SITE WORKING.
4. REMOVE THE REMAINDER OF THE EXISTING BOX CULVERT.
5. CONSTRUCT THE PROPOSED RIGHT SIDE ROADWAY AND RIGHT HALF OF THE PROPOSED BRIDGE (33'-4"). INSTALL TEMPORARY RUBBLE RIP-RAP ONCE S-7 AND S-8 ARE IN PLACE.
6. ECUA TO INSTALL 16" HPDE WATER MAIN FROM STA. 31+80 TO 36+40. CONTRACTOR MAY HAVE TO STOP WORK WHILE ECUA IS ON-SITE WORKING.
7. APPLY TEMPORARY RPMs AND STRIPING PER THE TEMPORARY TRAFFIC CONTROL PHASE IV PLANS.

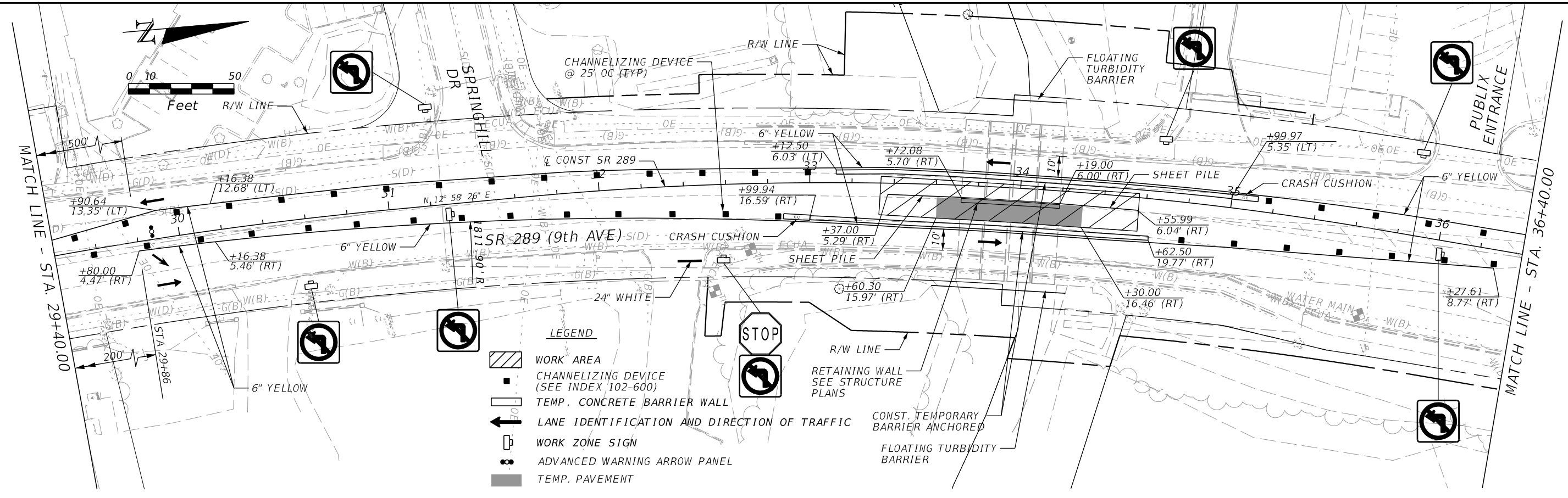
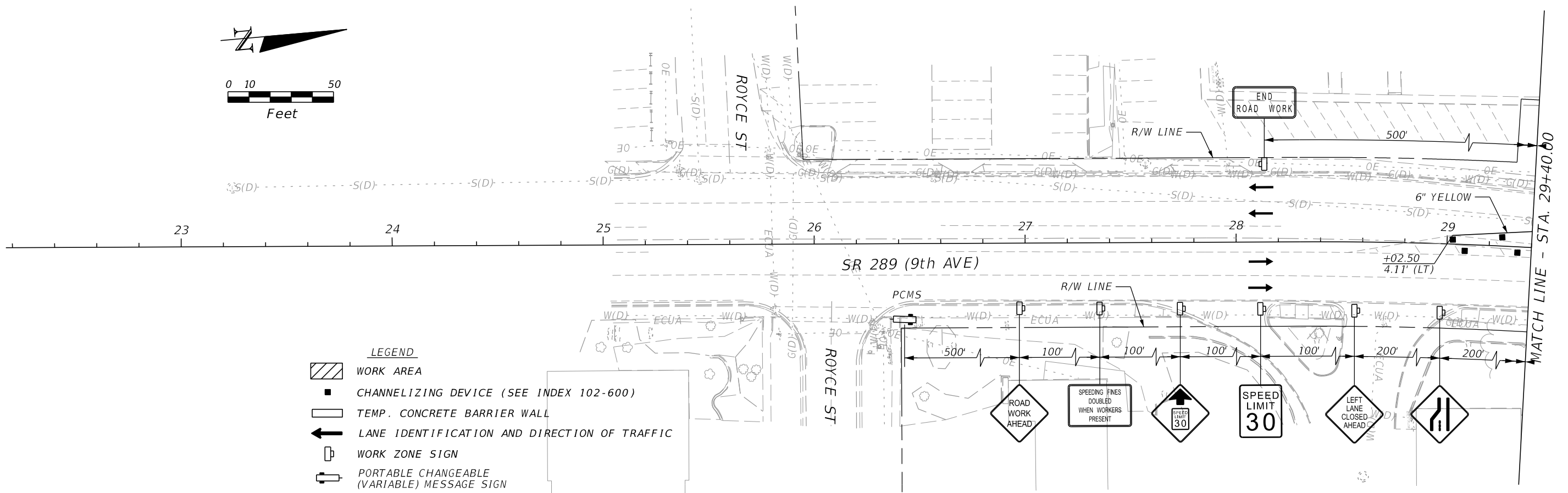
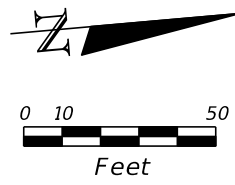
PHASE IV UTILIZING INDICES 102-603, 102-605, 102-613, AND 102-616

1. INSTALL ADVANCE WARNING SIGNS AND CHANNELIZING DEVICES.
2. MAINTAIN TRAFFIC ON NEWLY CONSTRUCTED NORTHBOUND AND SOUTHBOUND ROADWAY/BRIDGE.
4. MILL & RESURFACE AND PLACE FRICTION COURSE ONE LANE AT A TIME, BEGINNING ON THE INSIDE LANES.
5. APPLY FINAL PAINTED PAVEMENT MARKINGS AND RPMs.



REVISIONS				TABATHA L. CARLTON, P.E. P.E. LICENSE NUMBER 57676 POND & COMPANY 1300 RIVERPLACE BLVD, STE 210 JACKSONVILLE, FL. 32207	STATE OF FLORIDA DEPARTMENT OF TRANSPORTATION			SHEET NO. TEMPORARY TRAFFIC CONTROL PLAN - PHASING 51
DATE	DESCRIPTION	DATE	DESCRIPTION		ROAD NO.	COUNTY	FINANCIAL PROJECT ID	
					SR 289	ESCAMBIA	437178-1-52-01	

THE OFFICIAL RECORD OF THIS SHEET IS THE ELECTRONIC FILE DIGITALLY SIGNED AND SEALED UNDER RULE 61G15-23.004, F.A.C.



REVISIONS			
DATE	DESCRIPTION	DATE	DESCRIPTION

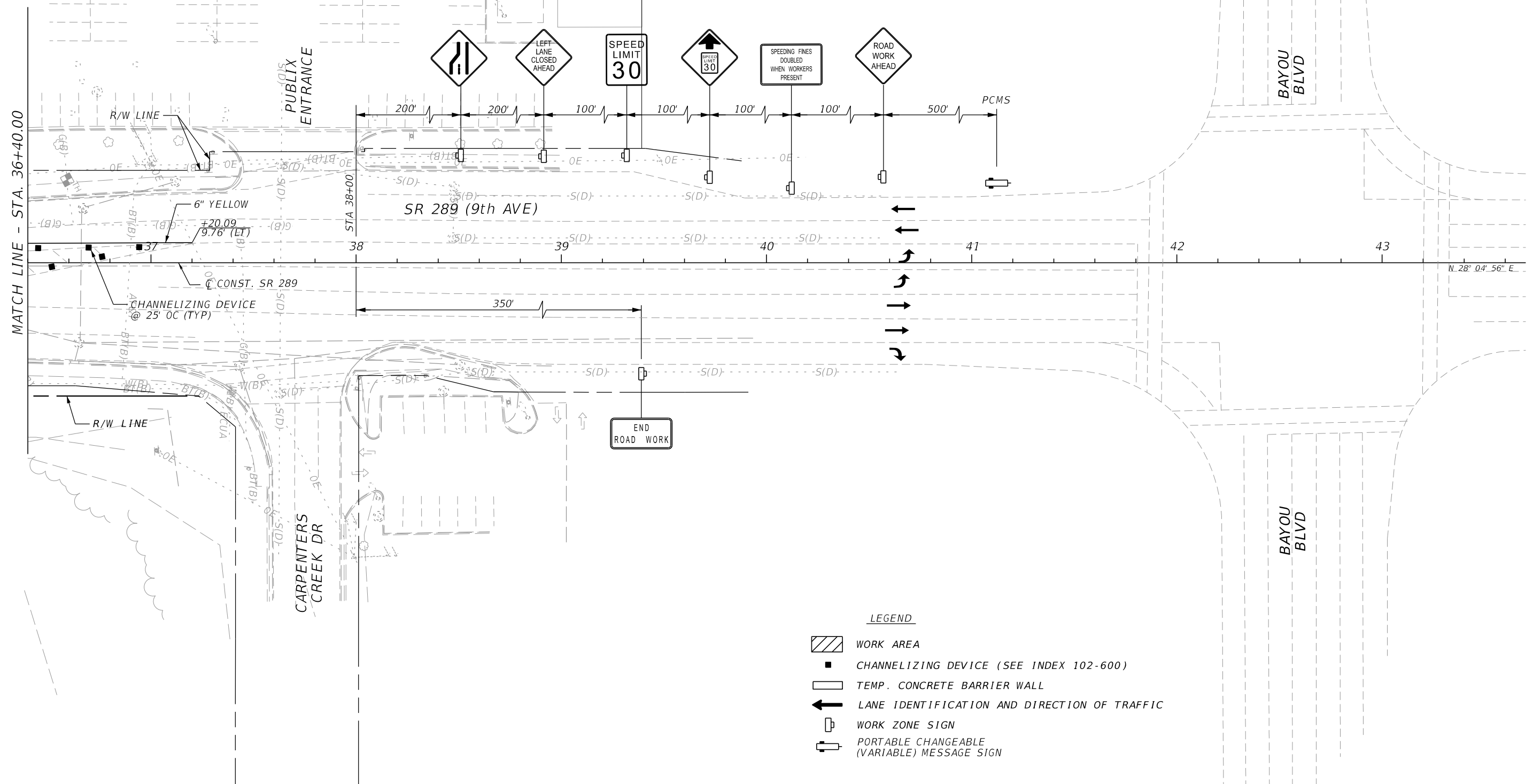
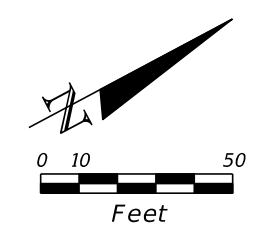
TABATHA L. CARLTON, P.E.
 P.E. LICENSE NUMBER 57676
 POND & COMPANY
 1300 RIVERPLACE BLVD, STE 210
 JACKSONVILLE, FL. 32207

STATE OF FLORIDA DEPARTMENT OF TRANSPORTATION		
ROAD NO.	COUNTY	FINANCIAL PROJECT ID
SR 289	ESCAMBIA	437178-1-52-01







**TEMPORARY TRAFFIC
CONTROL PLAN - PHASE I**

SHEET NO.
52

THE OFFICIAL RECORD OF THIS SHEET IS THE ELECTRONIC FILE DIGITALLY SIGNED AND SEALED UNDER RULE 61G15-23.004, F.A.C.



LEGEND

-  WORK AREA
-  CHANNELIZING DEVICE (SEE INDEX 102-600)
-  TEMP. CONCRETE BARRIER WALL
-  LANE IDENTIFICATION AND DIRECTION OF TRAFFIC
-  WORK ZONE SIGN
-  PORTABLE CHANGEABLE (VARIABLE) MESSAGE SIGN

REVISIONS			
DATE	DESCRIPTION	DATE	DESCRIPTION

TABATHA L. CARLTON, P.E.
 P.E. LICENSE NUMBER 57676
 POND & COMPANY
 1300 RIVERPLACE BLVD, STE 210
 JACKSONVILLE, FL. 32207

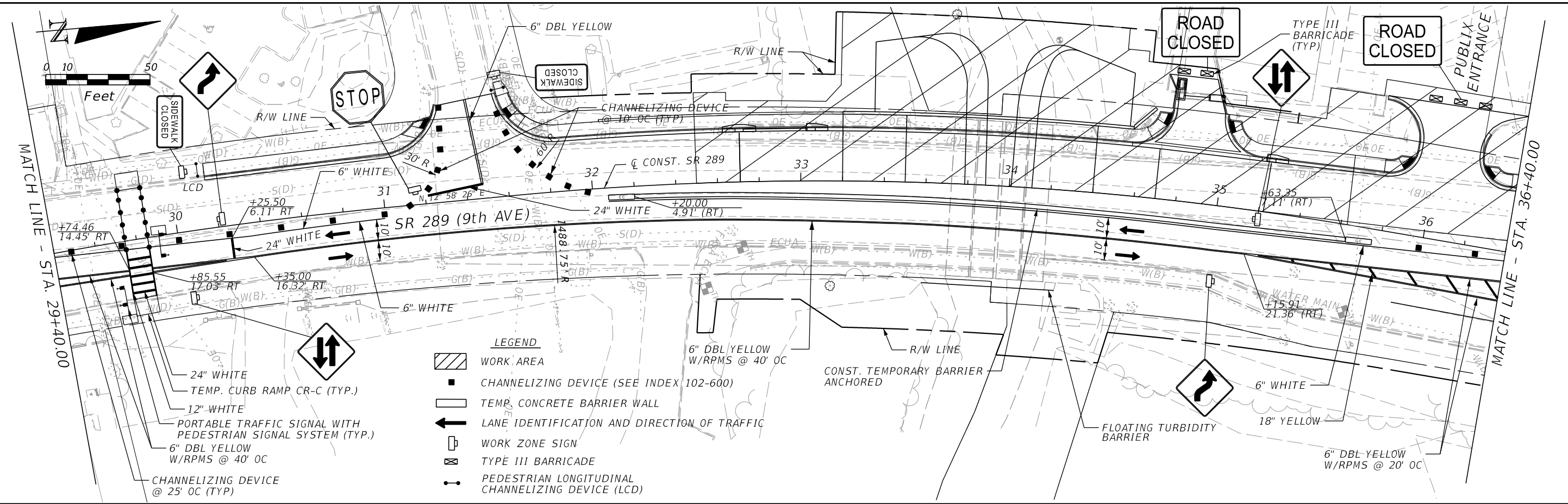
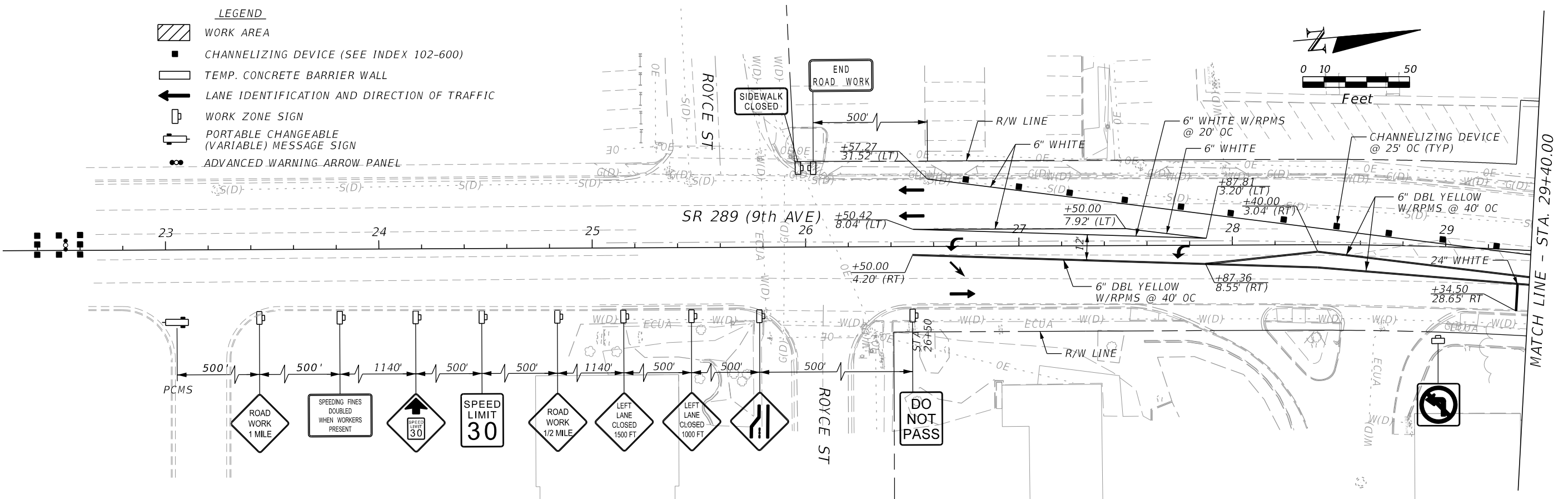
STATE OF FLORIDA DEPARTMENT OF TRANSPORTATION		
ROAD NO.	COUNTY	FINANCIAL PROJECT ID
SR 289	ESCAMBIA	437178-1-52-01

**TEMPORARY TRAFFIC
 CONTROL PLAN - PHASE I**

SHEET NO.
53

THE OFFICIAL RECORD OF THIS SHEET IS THE ELECTRONIC FILE DIGITALLY SIGNED AND SEALED UNDER RULE 61G15-23.004, F.A.C.

- LEGEND**
- WORK AREA
 - CHANNELIZING DEVICE (SEE INDEX 102-600)
 - TEMP. CONCRETE BARRIER WALL
 - LANE IDENTIFICATION AND DIRECTION OF TRAFFIC
 - WORK ZONE SIGN
 - PORTABLE CHANGEABLE (VARIABLE) MESSAGE SIGN
 - ADVANCED WARNING ARROW PANEL



- LEGEND**
- WORK AREA
 - CHANNELIZING DEVICE (SEE INDEX 102-600)
 - TEMP. CONCRETE BARRIER WALL
 - LANE IDENTIFICATION AND DIRECTION OF TRAFFIC
 - WORK ZONE SIGN
 - TYPE III BARRICADE
 - PEDESTRIAN LONGITUDINAL CHANNELIZING DEVICE (LCD)

REVISIONS			
DATE	DESCRIPTION	DATE	DESCRIPTION

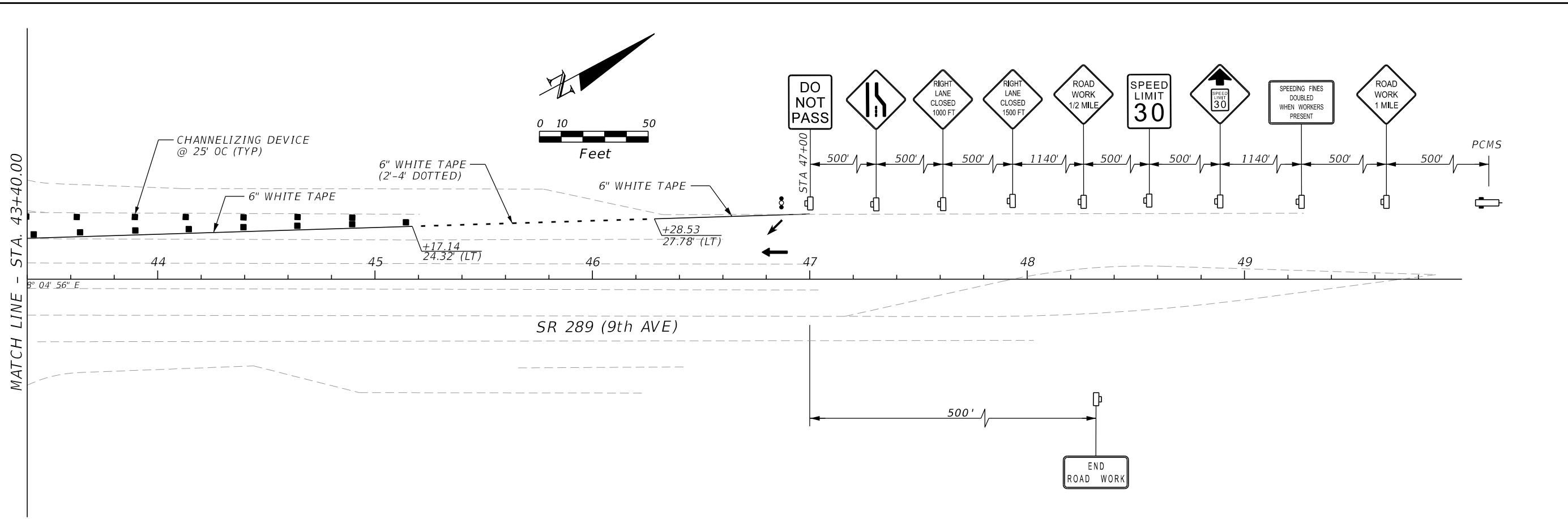
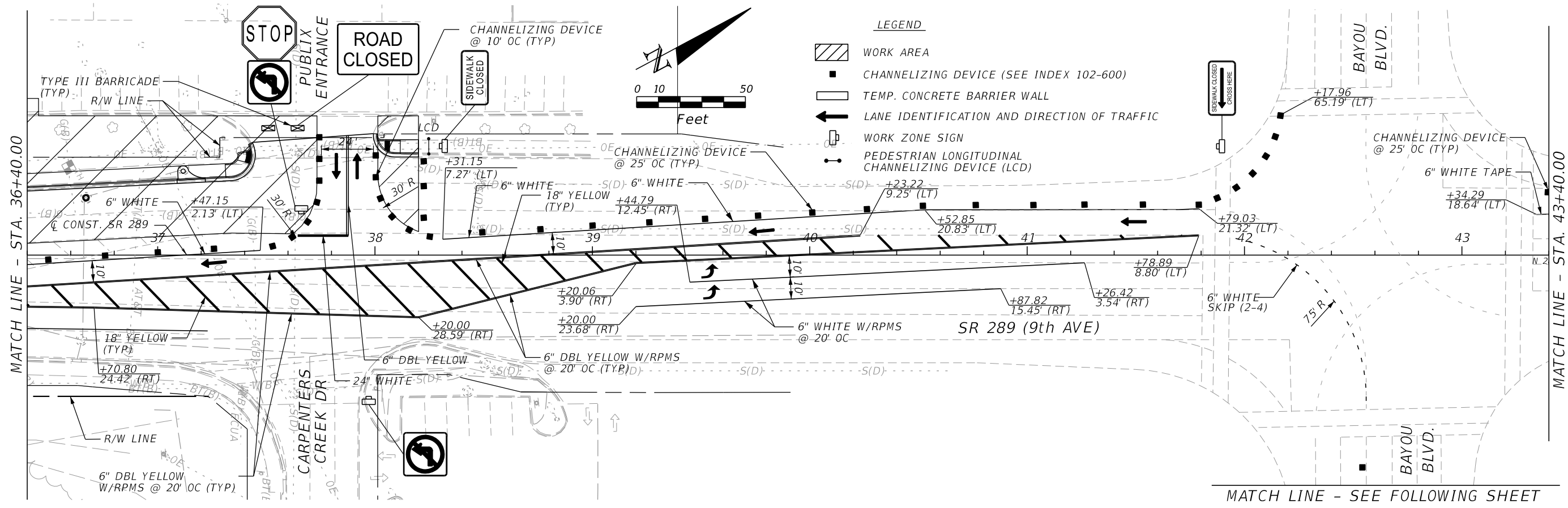
TABATHA L. CARLTON, P.E.
 P.E. LICENSE NUMBER 57676
 POND & COMPANY
 1300 RIVERPLACE BLVD, STE 210
 JACKSONVILLE, FL. 32207

STATE OF FLORIDA DEPARTMENT OF TRANSPORTATION		
ROAD NO.	COUNTY	FINANCIAL PROJECT ID
SR 289	ESCAMBIA	437178-1-52-01

**TEMPORARY TRAFFIC
CONTROL PLAN - PHASE IIA**

SHEET NO.
54

THE OFFICIAL RECORD OF THIS SHEET IS THE ELECTRONIC FILE DIGITALLY SIGNED AND SEALED UNDER RULE 61G15-23.004, F.A.C.



REVISIONS			
DATE	DESCRIPTION	DATE	DESCRIPTION

TABATHA L. CARLTON, P.E.
P.E. LICENSE NUMBER 57676
POND & COMPANY
1300 RIVERPLACE BLVD, STE 210
JACKSONVILLE, FL. 32207

STATE OF FLORIDA DEPARTMENT OF TRANSPORTATION		
ROAD NO.	COUNTY	FINANCIAL PROJECT ID
SR 289	ESCAMBIA	437178-1-52-01

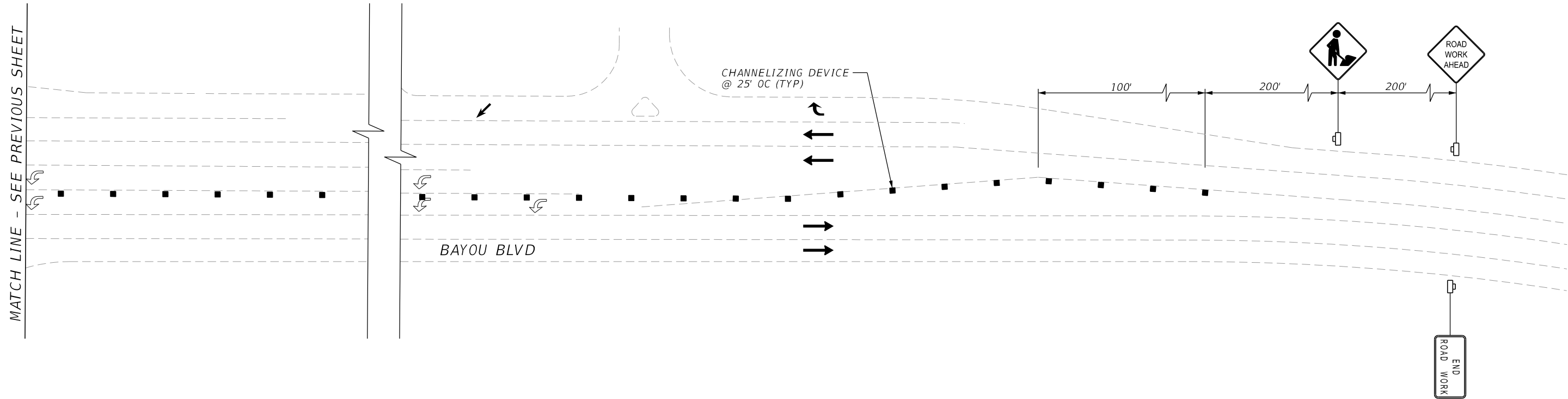
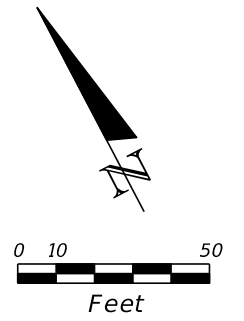
**TEMPORARY TRAFFIC
CONTROL PLAN - PHASE IIA**

SHEET NO.
55

THE OFFICIAL RECORD OF THIS SHEET IS THE ELECTRONIC FILE DIGITALLY SIGNED AND SEALED UNDER RULE 61G15-23.004, F.A.C.

LEGEND

- CHANNELIZING DEVICE (SEE INDEX 102-600)
- ← LANE IDENTIFICATION AND DIRECTION OF TRAFFIC
- ☐ WORK ZONE SIGN



REVISIONS			
DATE	DESCRIPTION	DATE	DESCRIPTION

TABATHA L. CARLTON, P.E.
P.E. LICENSE NUMBER 57676
POND & COMPANY
1300 RIVERPLACE BLVD, STE 210
JACKSONVILLE, FL. 32207

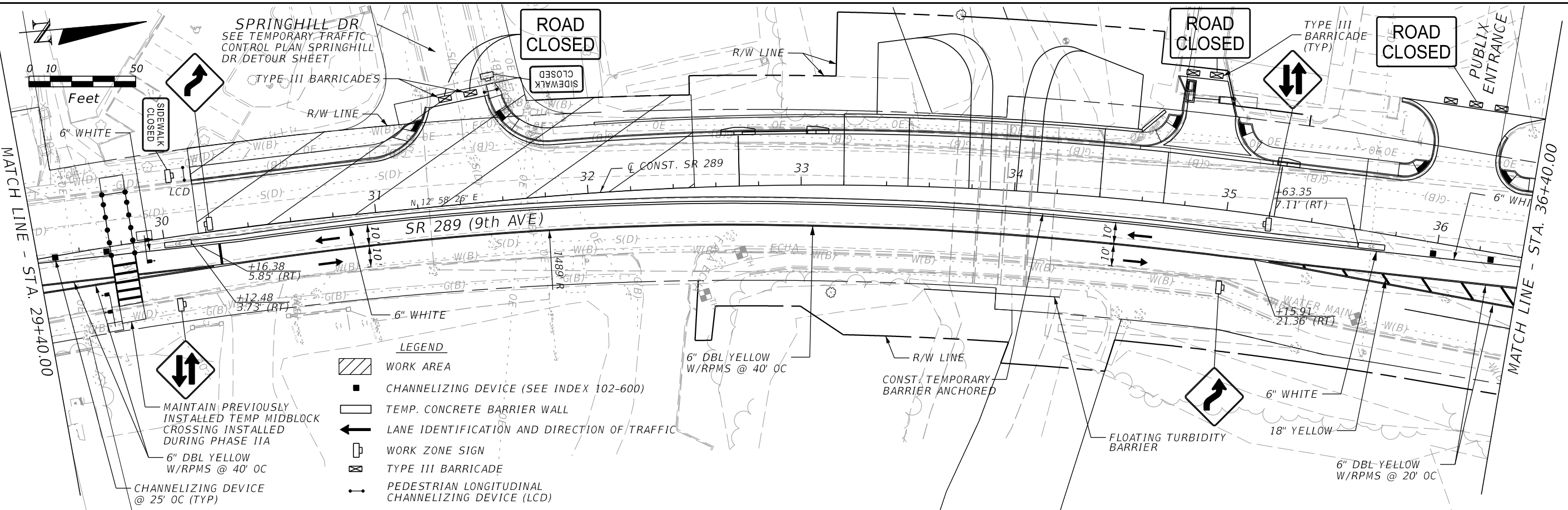
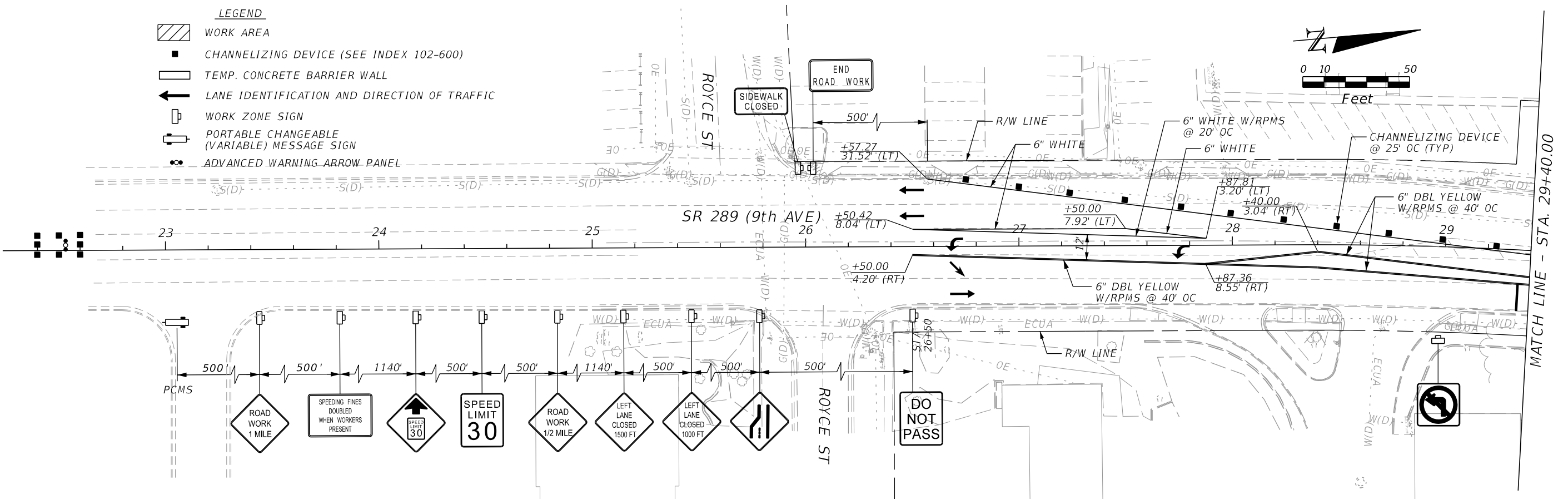
STATE OF FLORIDA DEPARTMENT OF TRANSPORTATION		
ROAD NO.	COUNTY	FINANCIAL PROJECT ID
SR 289	ESCAMBIA	437178-1-52-01

**TEMPORARY TRAFFIC
CONTROL PLAN - PHASE IIA**

SHEET
NO.
56

THE OFFICIAL RECORD OF THIS SHEET IS THE ELECTRONIC FILE DIGITALLY SIGNED AND SEALED UNDER RULE 61G15-23.004, F.A.C.

- LEGEND**
- WORK AREA
 - CHANNELIZING DEVICE (SEE INDEX 102-600)
 - TEMP. CONCRETE BARRIER WALL
 - LANE IDENTIFICATION AND DIRECTION OF TRAFFIC
 - WORK ZONE SIGN
 - PORTABLE CHANGEABLE (VARIABLE) MESSAGE SIGN
 - ADVANCED WARNING ARROW PANEL



REVISIONS			
DATE	DESCRIPTION	DATE	DESCRIPTION

TABATHA L. CARLTON, P.E.
 P.E. LICENSE NUMBER 57676
 POND & COMPANY
 1300 RIVERPLACE BLVD, STE 210
 JACKSONVILLE, FL. 32207

STATE OF FLORIDA DEPARTMENT OF TRANSPORTATION		
ROAD NO.	COUNTY	FINANCIAL PROJECT ID
SR 289	ESCAMBIA	437178-1-52-01

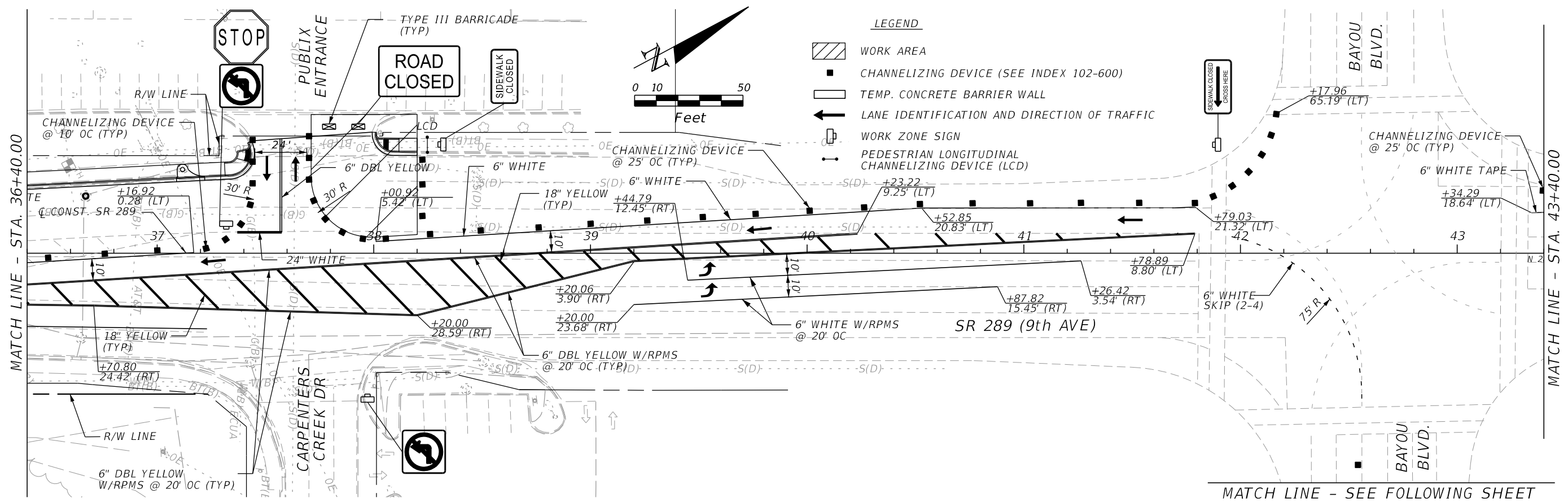
**TEMPORARY TRAFFIC
CONTROL PLAN - PHASE IIB**

SHEET NO.
57

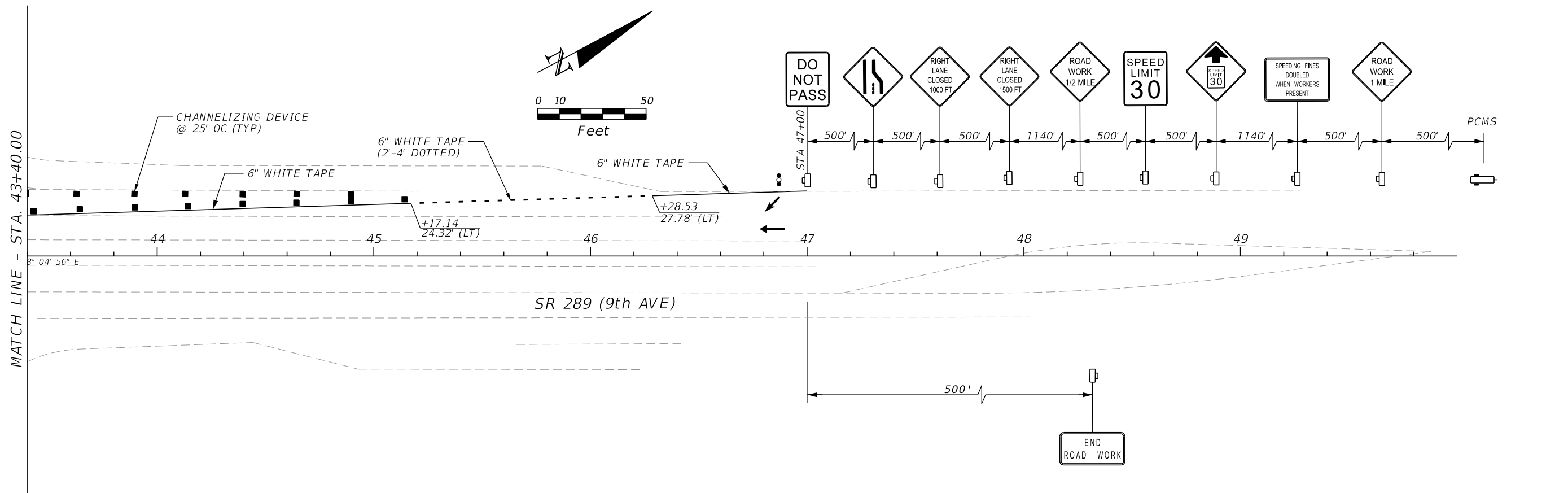
THE OFFICIAL RECORD OF THIS SHEET IS THE ELECTRONIC FILE DIGITALLY SIGNED AND SEALED UNDER RULE 61G15-23.004, F.A.C.

MATCH LINE - STA. 36+40.00

MATCH LINE - STA. 43+40.00



MATCH LINE - STA. 43+40.00



REVISIONS			
DATE	DESCRIPTION	DATE	DESCRIPTION

TABATHA L. CARLTON, P.E.
P.E. LICENSE NUMBER 57676
POND & COMPANY
1300 RIVERPLACE BLVD, STE 210
JACKSONVILLE, FL. 32207

STATE OF FLORIDA DEPARTMENT OF TRANSPORTATION		
ROAD NO.	COUNTY	FINANCIAL PROJECT ID
SR 289	ESCAMBIA	437178-1-52-01

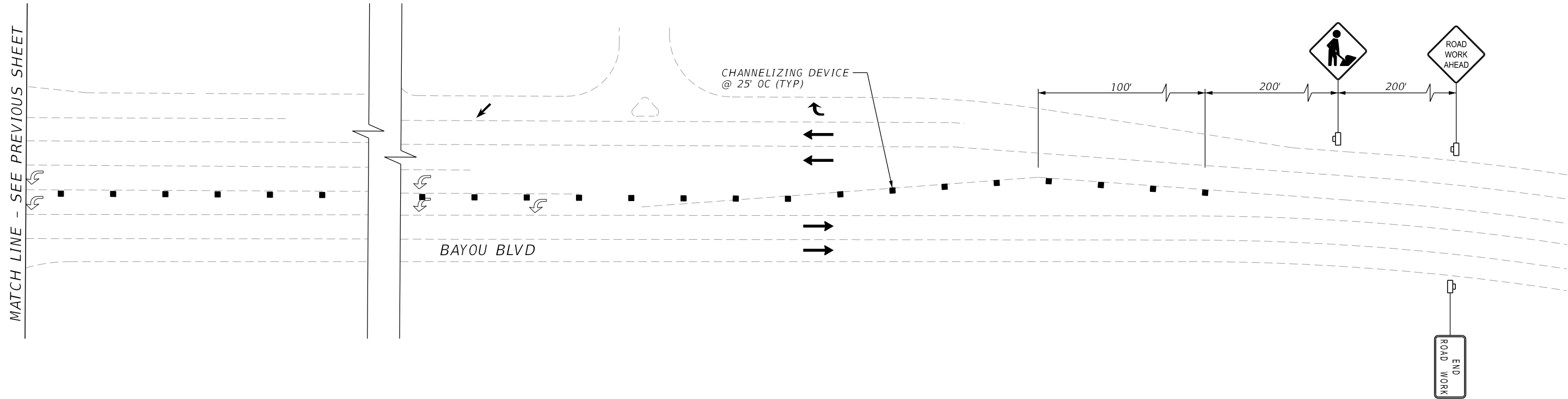
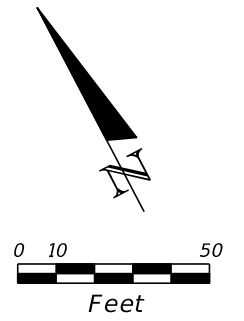
**TEMPORARY TRAFFIC
CONTROL PLAN - PHASE IIB**

SHEET NO.
58

THE OFFICIAL RECORD OF THIS SHEET IS THE ELECTRONIC FILE DIGITALLY SIGNED AND SEALED UNDER RULE 61G15-23.004, F.A.C.

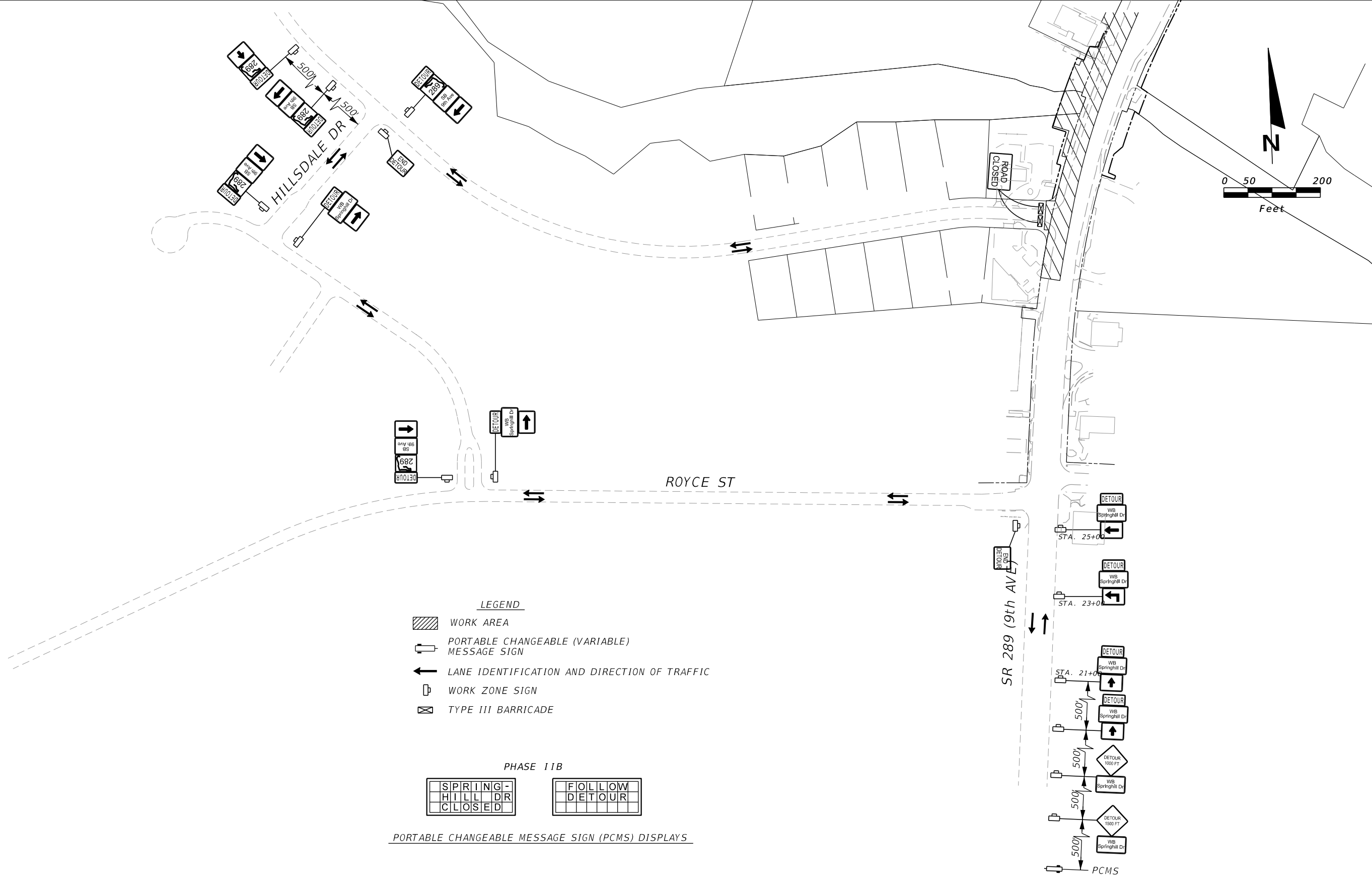
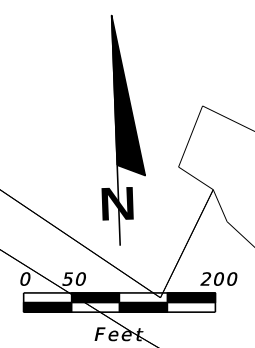
LEGEND

- CHANNELIZING DEVICE (SEE INDEX 102-600)
- ← LANE IDENTIFICATION AND DIRECTION OF TRAFFIC
- ☐ WORK ZONE SIGN

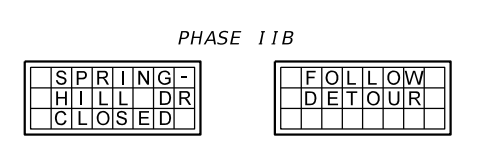


REVISIONS				TABATHA L. CARLTON, P.E. P.E. LICENSE NUMBER 57676 POND & COMPANY 1300 RIVERPLACE BLVD, STE 210 JACKSONVILLE, FL. 32207	STATE OF FLORIDA DEPARTMENT OF TRANSPORTATION			TEMPORARY TRAFFIC CONTROL PLAN - PHASE IIB	SHEET NO.
DATE	DESCRIPTION	DATE	DESCRIPTION		ROAD NO.	COUNTY	FINANCIAL PROJECT ID		59
						SR 289	ESCAMBIA		437178-1-52-01

THE OFFICIAL RECORD OF THIS SHEET IS THE ELECTRONIC FILE DIGITALLY SIGNED AND SEALED UNDER RULE 61G15-23.004, F.A.C.



- LEGEND**
- WORK AREA
 - PORTABLE CHANGEABLE (VARIABLE) MESSAGE SIGN
 - LANE IDENTIFICATION AND DIRECTION OF TRAFFIC
 - WORK ZONE SIGN
 - TYPE III BARRICADE



PORTABLE CHANGEABLE MESSAGE SIGN (PCMS) DISPLAYS

REVISIONS			
DATE	DESCRIPTION	DATE	DESCRIPTION

TABATHA L. CARLTON, P.E.
 P.E. LICENSE NUMBER 57676
 POND & COMPANY
 1300 RIVERPLACE BLVD, STE 210
 JACKSONVILLE, FL. 32207

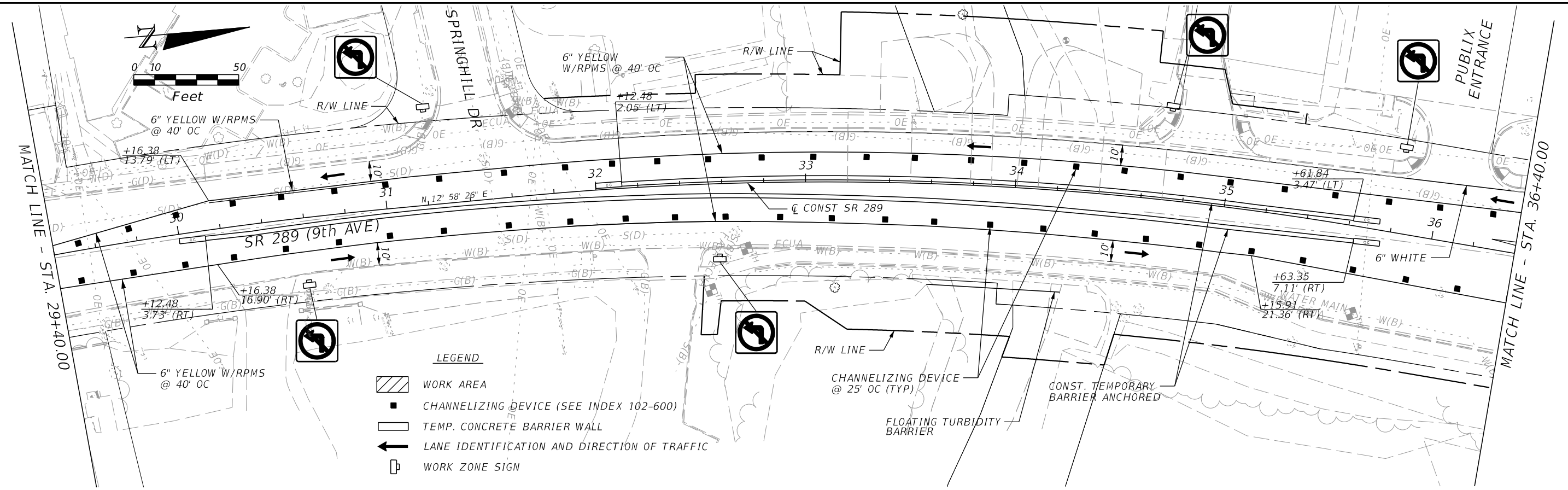
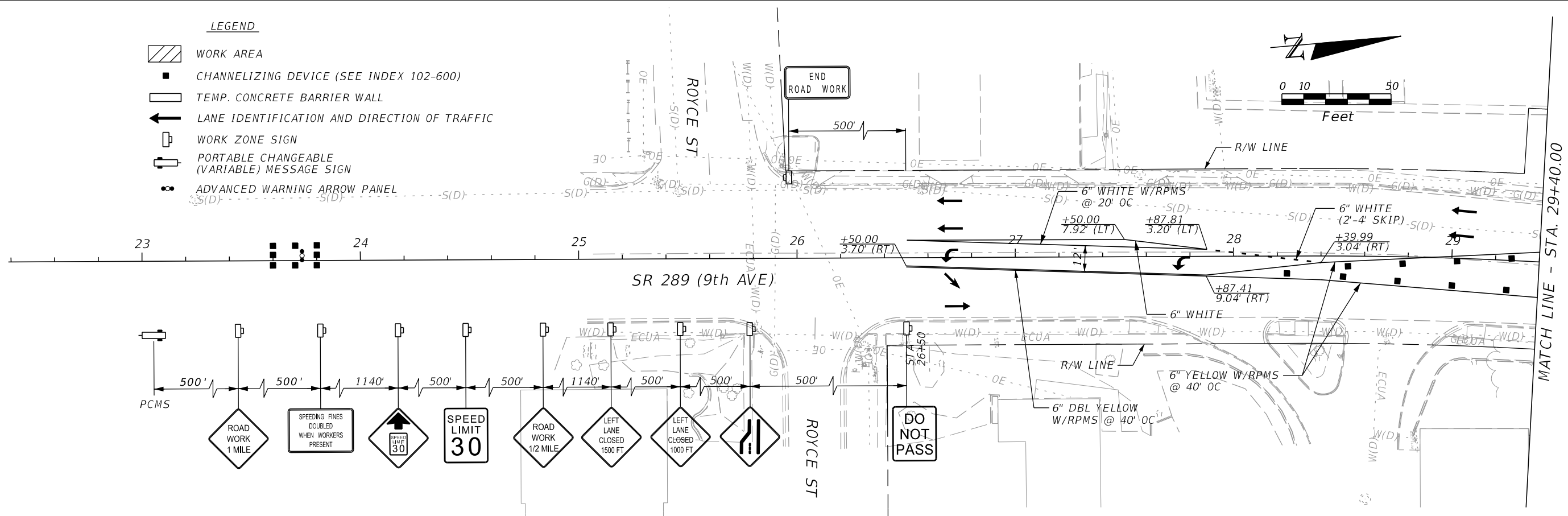

STATE OF FLORIDA DEPARTMENT OF TRANSPORTATION		
ROAD NO.	COUNTY	FINANCIAL PROJECT ID
SR 289	ESCAMBIA	437178-1-52-01

**TEMPORARY TRAFFIC
CONTROL PLAN
SPRINGHILL DRIVE DETOUR**

SHEET NO.
60

THE OFFICIAL RECORD OF THIS SHEET IS THE ELECTRONIC FILE DIGITALLY SIGNED AND SEALED UNDER RULE 61G15-23.004, F.A.C.

- LEGEND**
- WORK AREA
 - CHANNELIZING DEVICE (SEE INDEX 102-600)
 - TEMP. CONCRETE BARRIER WALL
 - LANE IDENTIFICATION AND DIRECTION OF TRAFFIC
 - WORK ZONE SIGN
 - PORTABLE CHANGEABLE (VARIABLE) MESSAGE SIGN
 - ADVANCED WARNING ARROW PANEL



- LEGEND**
- WORK AREA
 - CHANNELIZING DEVICE (SEE INDEX 102-600)
 - TEMP. CONCRETE BARRIER WALL
 - LANE IDENTIFICATION AND DIRECTION OF TRAFFIC
 - WORK ZONE SIGN

REVISIONS			
DATE	DESCRIPTION	DATE	DESCRIPTION

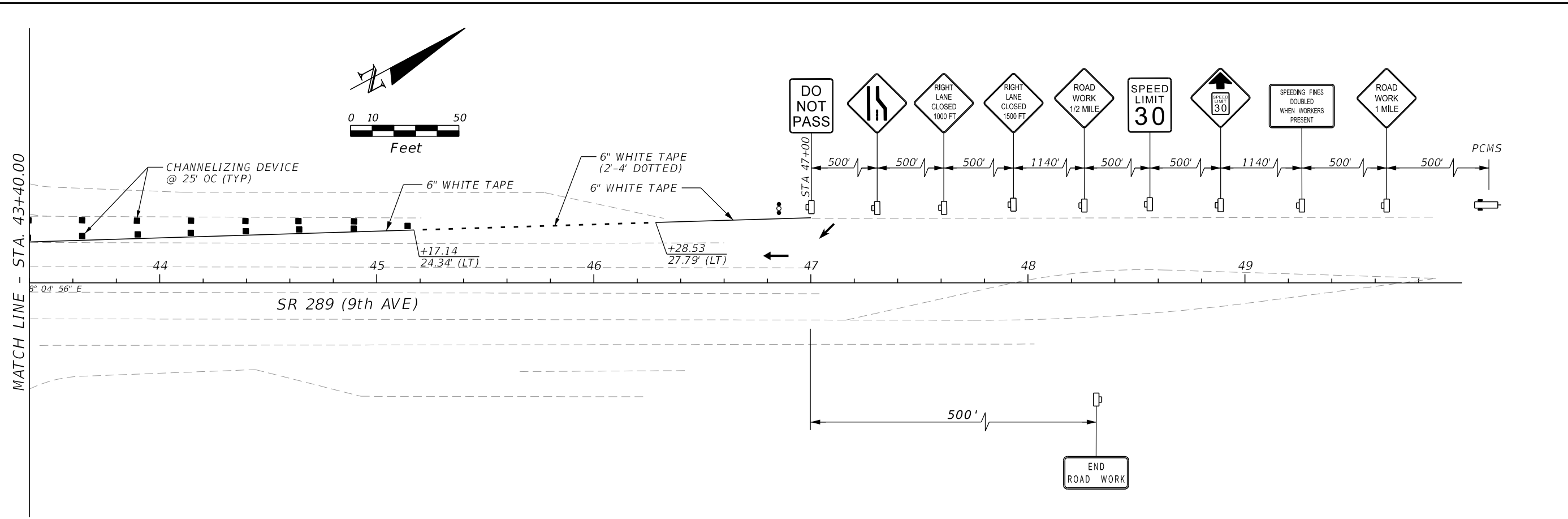
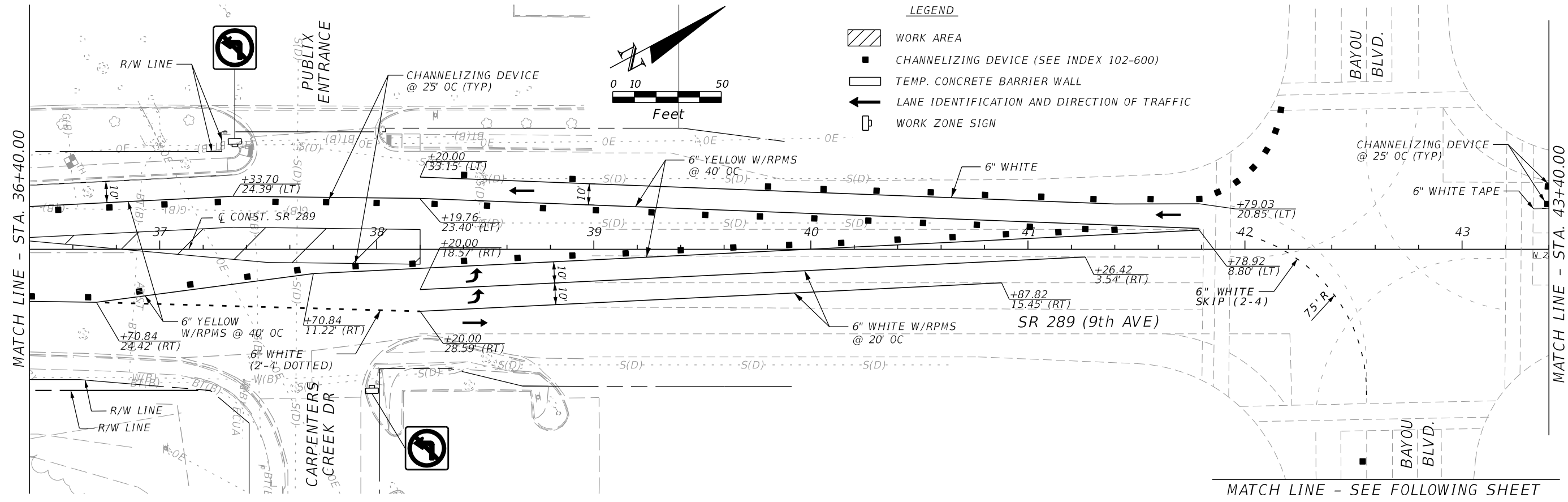
TABATHA L. CARLTON, P.E.
 P.E. LICENSE NUMBER 57676
 POND & COMPANY
 1300 RIVERPLACE BLVD, STE 210
 JACKSONVILLE, FL. 32207

STATE OF FLORIDA DEPARTMENT OF TRANSPORTATION		
ROAD NO.	COUNTY	FINANCIAL PROJECT ID
SR 289	ESCAMBIA	437178-1-52-01

TEMPORARY TRAFFIC CONTROL PLAN - PHASE IIIA

SHEET NO.
61

THE OFFICIAL RECORD OF THIS SHEET IS THE ELECTRONIC FILE DIGITALLY SIGNED AND SEALED UNDER RULE 61G15-23.004, F.A.C.



REVISIONS			
DATE	DESCRIPTION	DATE	DESCRIPTION

TABATHA L. CARLTON, P.E.
P.E. LICENSE NUMBER 57676
POND & COMPANY
1300 RIVERPLACE BLVD, STE 210
JACKSONVILLE, FL. 32207

STATE OF FLORIDA DEPARTMENT OF TRANSPORTATION		
ROAD NO.	COUNTY	FINANCIAL PROJECT ID
SR 289	ESCAMBIA	437178-1-52-01

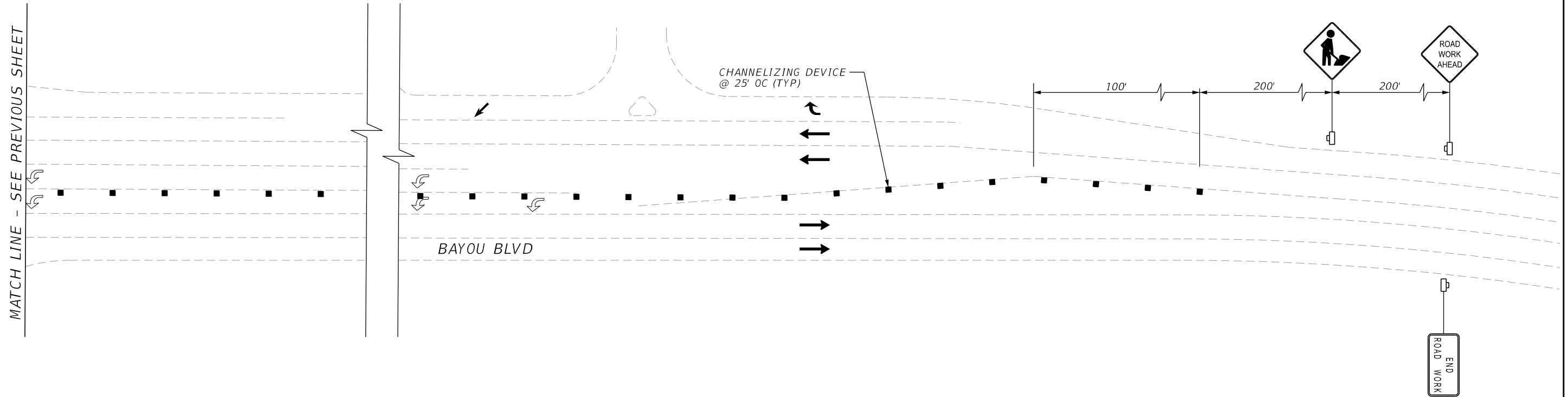
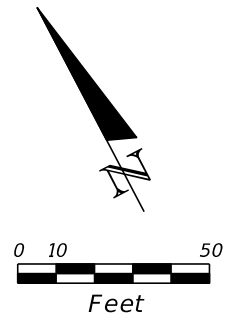
TEMPORARY TRAFFIC CONTROL PLAN - PHASE IIIA

SHEET NO.
62

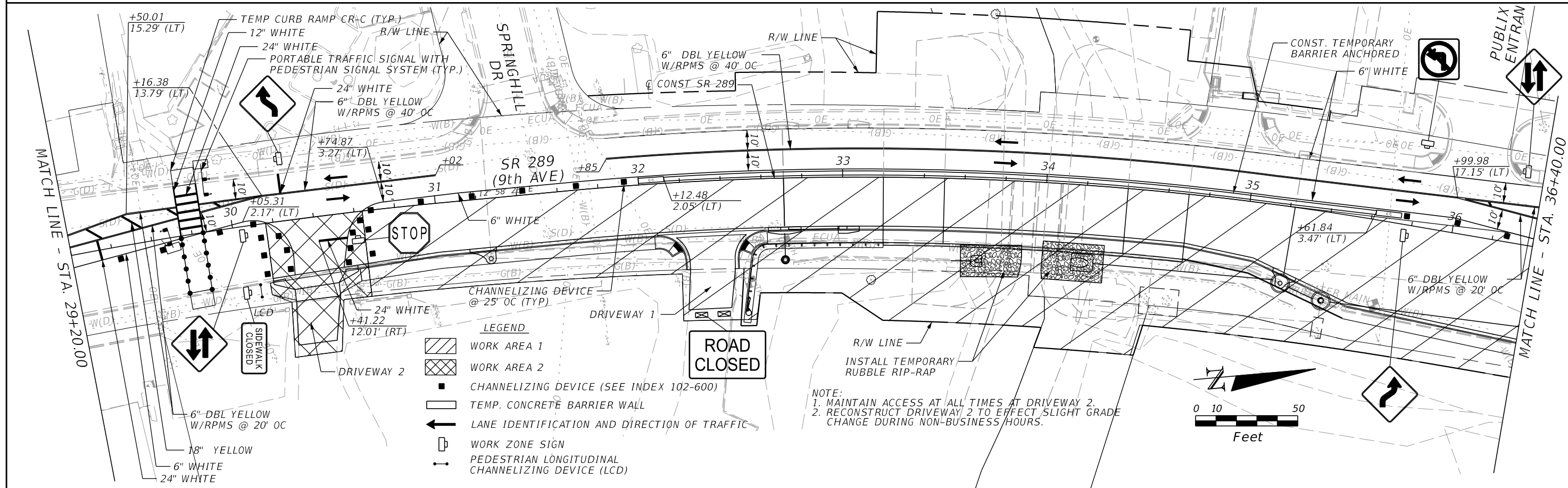
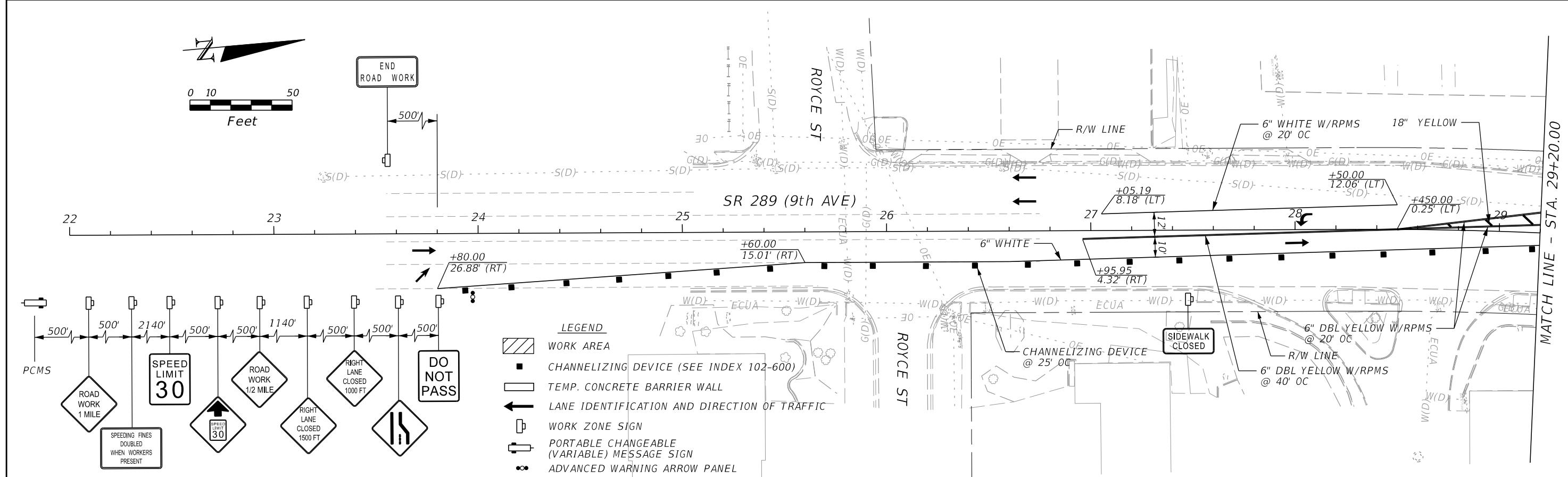
THE OFFICIAL RECORD OF THIS SHEET IS THE ELECTRONIC FILE DIGITALLY SIGNED AND SEALED UNDER RULE 61G15-23.004, F.A.C.

LEGEND

- CHANNELIZING DEVICE (SEE INDEX 102-600)
- ← LANE IDENTIFICATION AND DIRECTION OF TRAFFIC
- ☐ WORK ZONE SIGN



REVISIONS				TABATHA L. CARLTON, P.E. P.E. LICENSE NUMBER 57676 POND & COMPANY 1300 RIVERPLACE BLVD, STE 210 JACKSONVILLE, FL. 32207	STATE OF FLORIDA DEPARTMENT OF TRANSPORTATION			TEMPORARY TRAFFIC CONTROL PLAN - PHASE IIIA	SHEET NO. 63
DATE	DESCRIPTION	DATE	DESCRIPTION		ROAD NO.	COUNTY	FINANCIAL PROJECT ID		
						SR 289	ESCAMBIA		437178-1-52-01



REVISIONS			
DATE	DESCRIPTION	DATE	DESCRIPTION

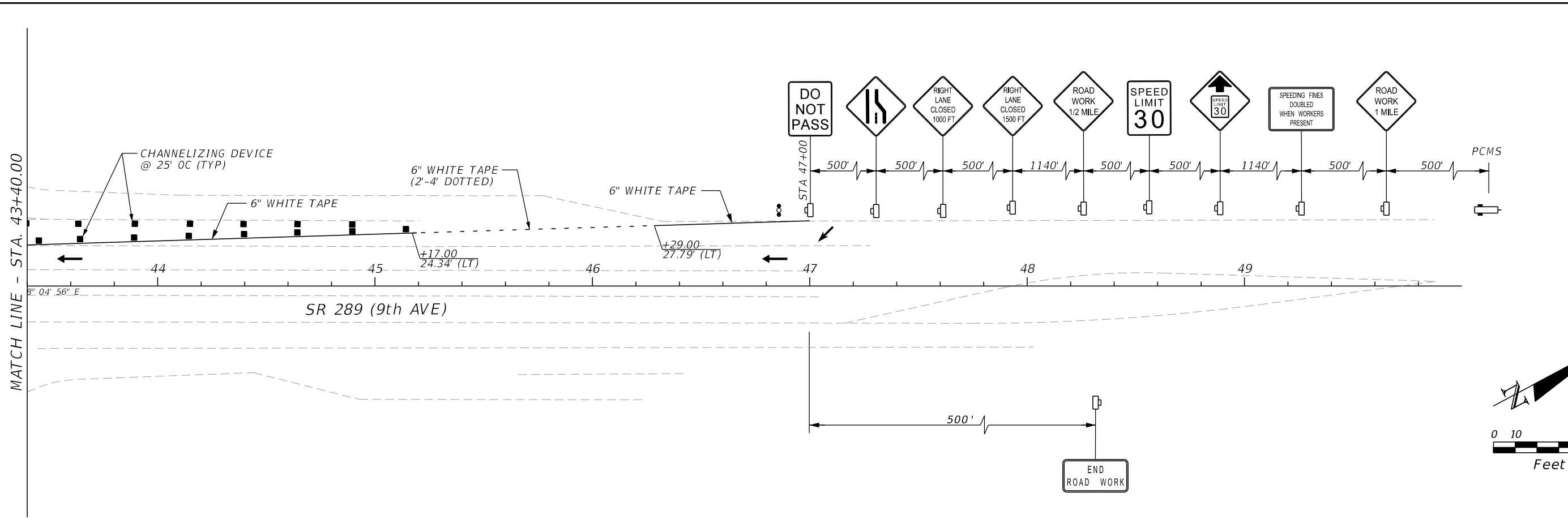
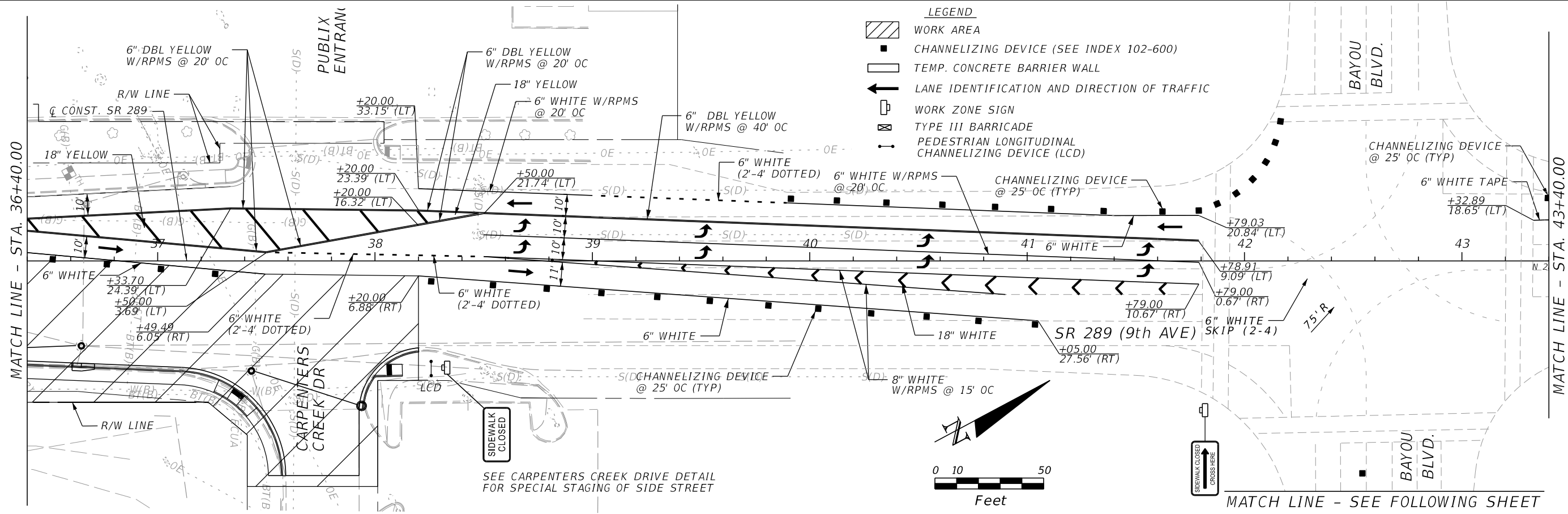
TABATHA L. CARLTON, P.E.
 P.E. LICENSE NUMBER 57676
 POND & COMPANY
 1300 RIVERPLACE BLVD, STE 210
 JACKSONVILLE, FL. 32207

STATE OF FLORIDA DEPARTMENT OF TRANSPORTATION		
ROAD NO.	COUNTY	FINANCIAL PROJECT ID
SR 289	ESCAMBIA	437178-1-52-01

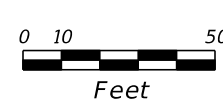
TEMPORARY TRAFFIC CONTROL PLAN - PHASE IIIB

SHEET NO.
64

THE OFFICIAL RECORD OF THIS SHEET IS THE ELECTRONIC FILE DIGITALLY SIGNED AND SEALED UNDER RULE 61G15-23.004, F.A.C.



- LEGEND**
- WORK AREA
 - CHANNELIZING DEVICE (SEE INDEX 102-600)
 - TEMP. CONCRETE BARRIER WALL
 - LANE IDENTIFICATION AND DIRECTION OF TRAFFIC
 - WORK ZONE SIGN
 - TYPE III BARRICADE
 - PEDESTRIAN LONGITUDINAL CHANNELIZING DEVICE (LCD)



REVISIONS			
DATE	DESCRIPTION	DATE	DESCRIPTION

TABATHA L. CARLTON, P.E.
P.E. LICENSE NUMBER 57676
POND & COMPANY
1300 RIVERPLACE BLVD, STE 210
JACKSONVILLE, FL. 32207

STATE OF FLORIDA DEPARTMENT OF TRANSPORTATION		
ROAD NO.	COUNTY	FINANCIAL PROJECT ID
SR 289	ESCAMBIA	437178-1-52-01

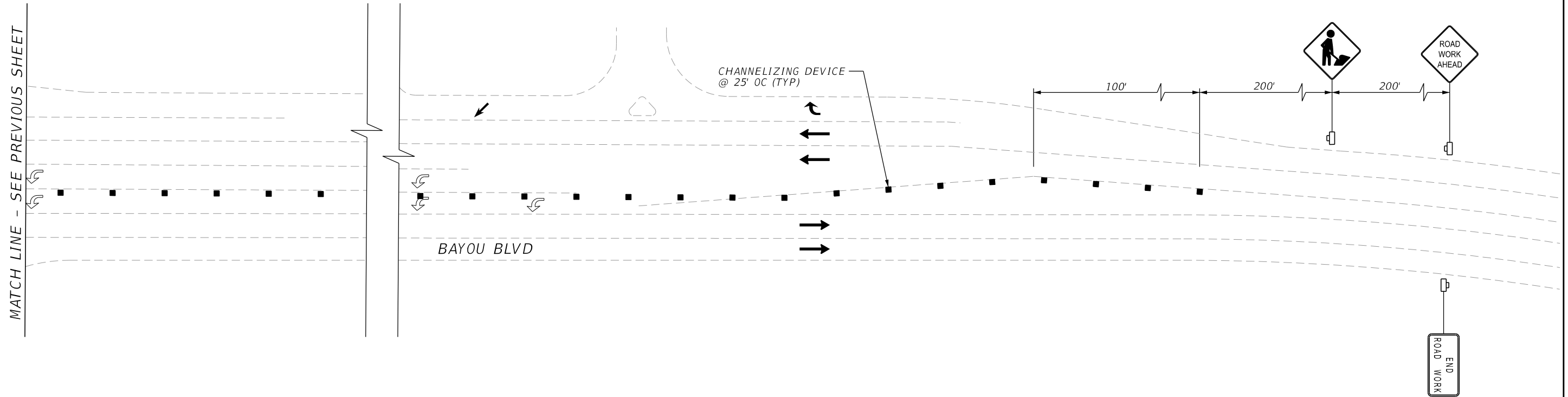
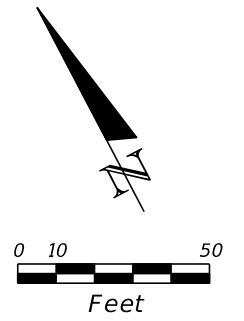
**TEMPORARY TRAFFIC
CONTROL PLAN - PHASE IIIB**

SHEET NO.
65

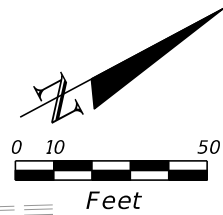
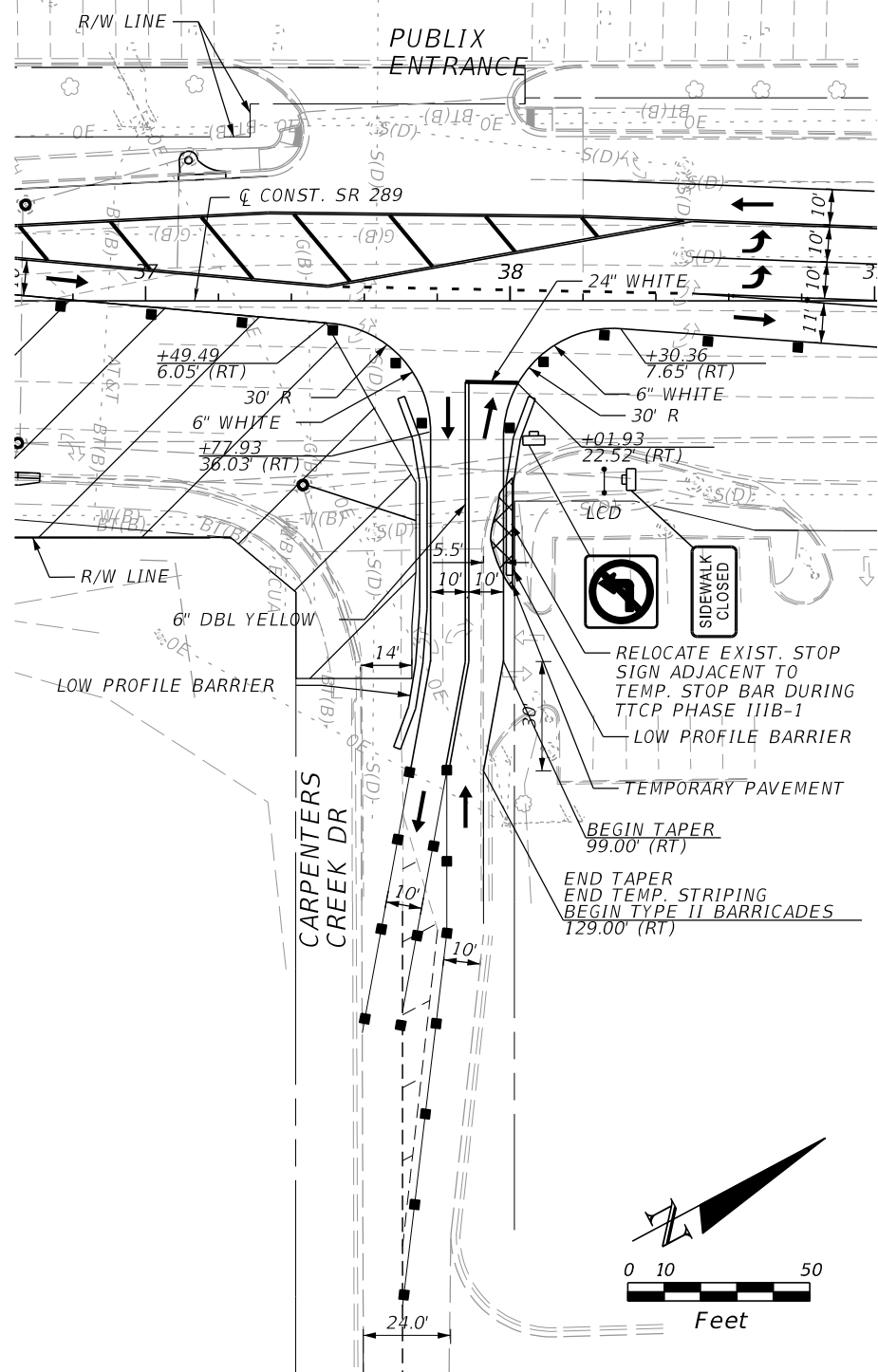
THE OFFICIAL RECORD OF THIS SHEET IS THE ELECTRONIC FILE DIGITALLY SIGNED AND SEALED UNDER RULE 61G15-23.004, F.A.C.

LEGEND

- CHANNELIZING DEVICE (SEE INDEX 102-600)
- ← LANE IDENTIFICATION AND DIRECTION OF TRAFFIC
- ☐ WORK ZONE SIGN

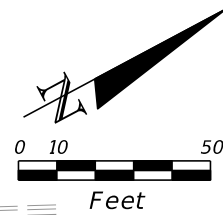
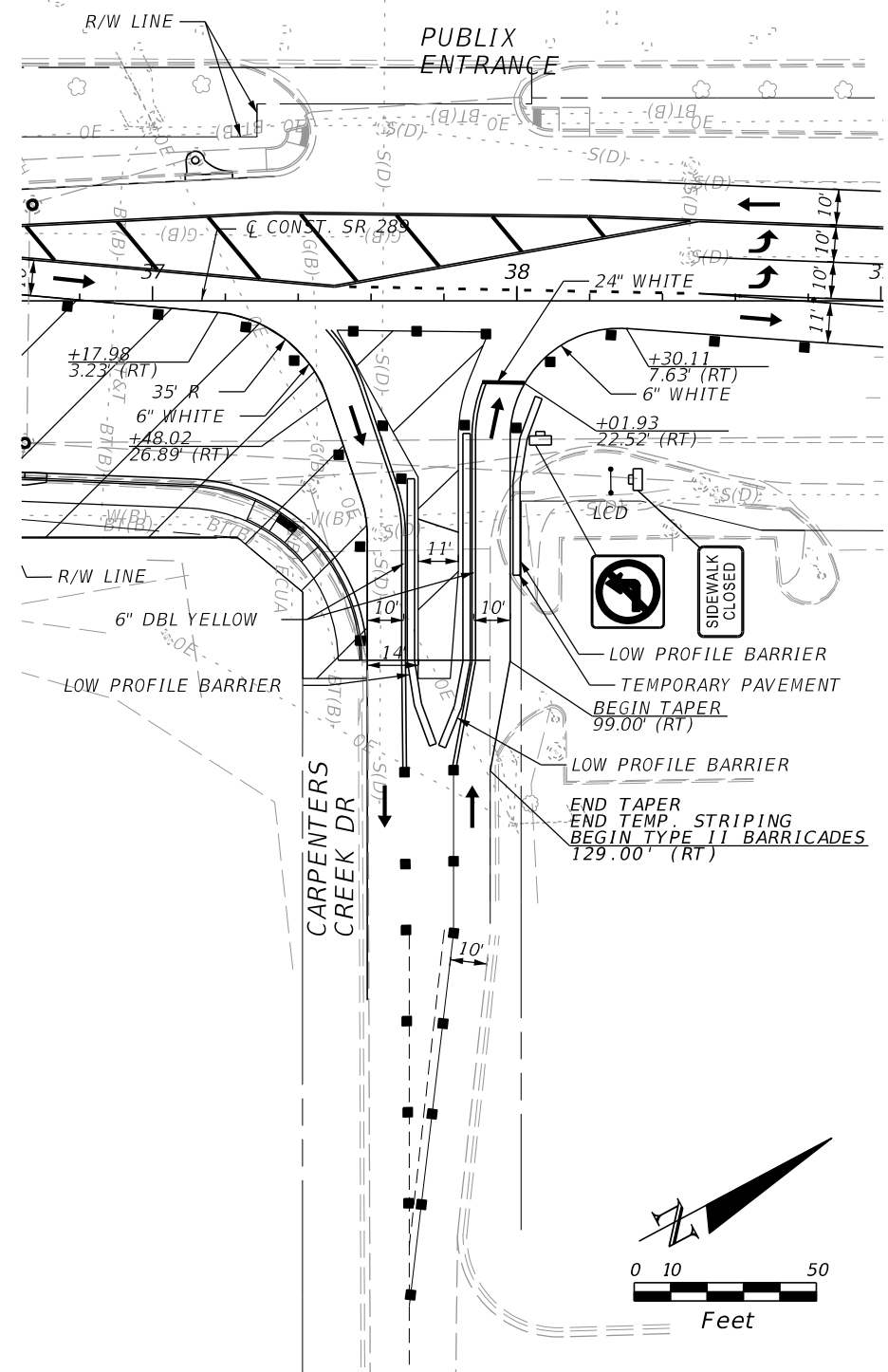


REVISIONS				TABATHA L. CARLTON, P.E. P.E. LICENSE NUMBER 57676 POND & COMPANY 1300 RIVERPLACE BLVD, STE 210 JACKSONVILLE, FL. 32207	STATE OF FLORIDA DEPARTMENT OF TRANSPORTATION			TEMPORARY TRAFFIC CONTROL PLAN - PHASE IIIB	SHEET NO.
DATE	DESCRIPTION	DATE	DESCRIPTION		ROAD NO.	COUNTY	FINANCIAL PROJECT ID		
						SR 289	ESCAMBIA		437178-1-52-01

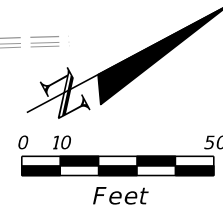
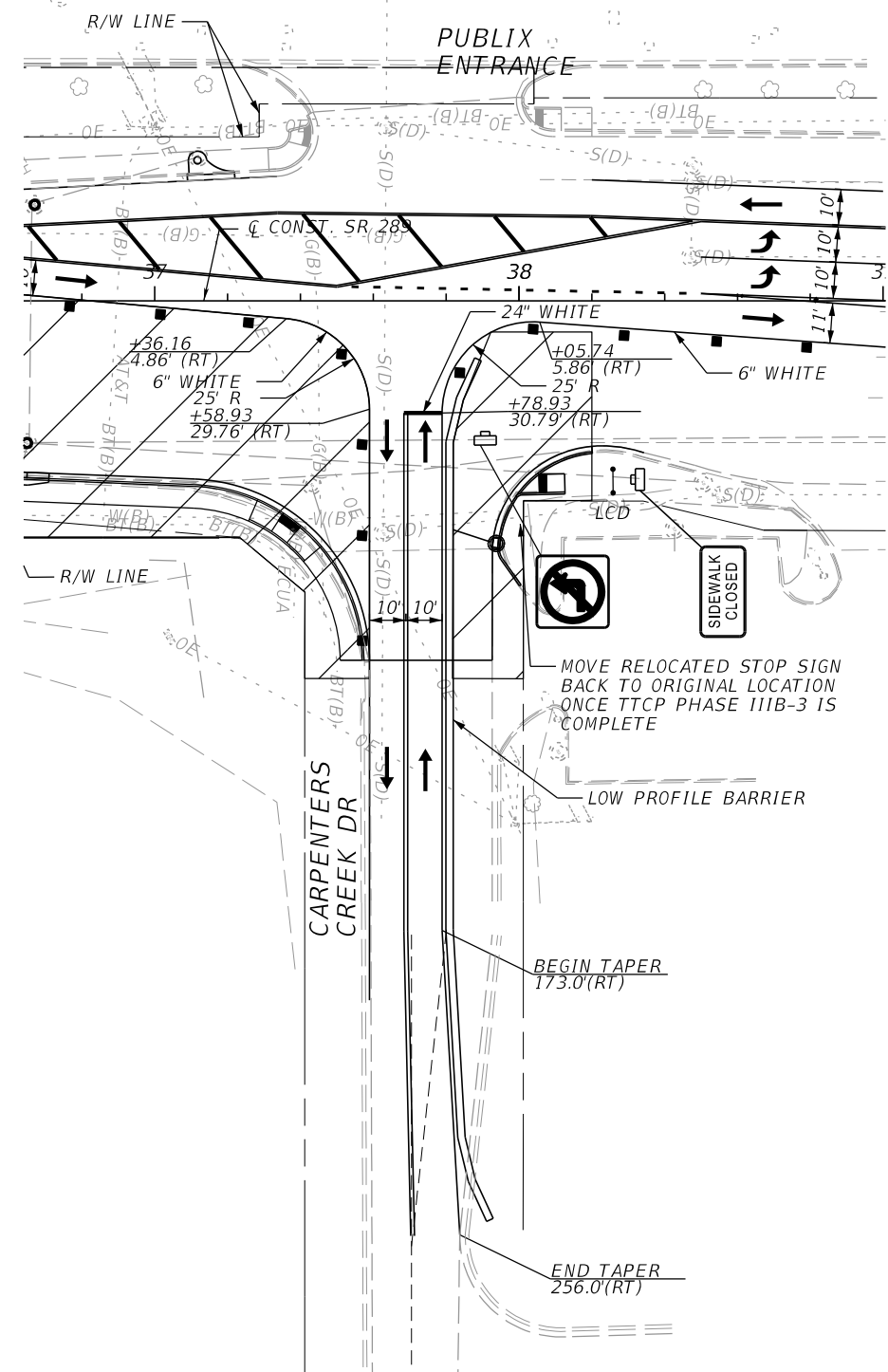


- LEGEND**
- WORK AREA
 - CHANNELIZING DEVICE (SEE INDEX 102-600)
 - TEMP. CONCRETE BARRIER WALL
 - LANE IDENTIFICATION AND DIRECTION OF TRAFFIC
 - WORK ZONE SIGN
 - TYPE III BARRICADE
 - PEDESTRIAN LONGITUDINAL CHANNELIZING DEVICE (LCD)

PHASE III B-1



PHASE III B-2



PHASE III B-3

REVISIONS			
DATE	DESCRIPTION	DATE	DESCRIPTION

TABATHA L. CARLTON, P.E.
 P.E. LICENSE NUMBER 57676
 POND & COMPANY
 1300 RIVERPLACE BLVD, STE 210
 JACKSONVILLE, FL. 32207

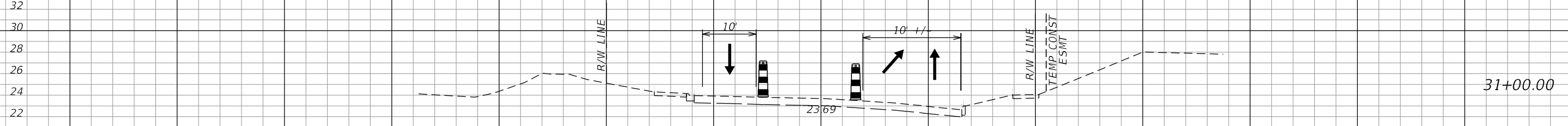
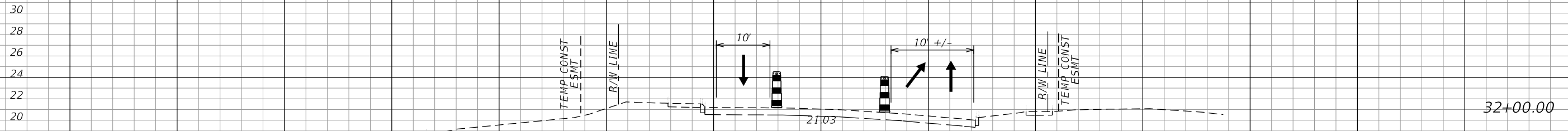
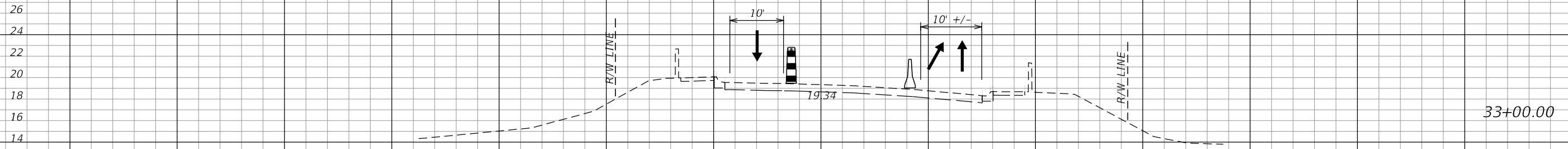
STATE OF FLORIDA DEPARTMENT OF TRANSPORTATION		
ROAD NO.	COUNTY	FINANCIAL PROJECT ID
SR 289	ESCAMBIA	437178-1-52-01

**TEMPORARY TRAFFIC
 CONTROL PLAN -
 CARPENTERS CREEK DETAIL**

SHEET NO.
67

THE OFFICIAL RECORD OF THIS SHEET IS THE ELECTRONIC FILE DIGITALLY SIGNED AND SEALED UNDER RULE 61G15-23.004, F.A.C.

Q CONST. SR 289



Q CONST. SR 289

SCALE:
1" = 20' Horizontal
1" = 10' Vertical

140 120 100 80 60 40 20 0 20 40 60 80 100 120

REVISIONS			
DATE	DESCRIPTION	DATE	DESCRIPTION

TABATHA L. CARLTON, P.E.
P.E. LICENSE NUMBER 57676
POND & COMPANY
1300 RIVERPLACE BLVD, STE 210
JACKSONVILLE, FL. 32207

STATE OF FLORIDA DEPARTMENT OF TRANSPORTATION		
ROAD NO.	COUNTY	FINANCIAL PROJECT ID
SR 289	ESCAMBIA	437178-1-52-01

TTCP CROSS SECTIONS
PHASE I

SHEET NO.
68

THE OFFICIAL RECORD OF THIS SHEET IS THE ELECTRONIC FILE DIGITALLY SIGNED AND SEALED UNDER RULE 61G15-23.004, F.A.C.

Q CONST. SR 289

22
20
18
16

20
18
16
14
12
10
8

24
22
20
18
16
14
12
10

R/W LINE

R/W LINE

R/W LINE

R/W LINE

R/W LINE

R/W LINE

34+50.00

34+00.00

33+50.00

10'

10'

10'

10'

10'

10'

18.81

18.63

18.76

Q CONST. SR 289

SCALE:
1" = 20' Horizontal
1" = 10' Vertical

140

120

100

80

60

40

20

0

20

40

60

80

100

120

REVISIONS			
DATE	DESCRIPTION	DATE	DESCRIPTION

TABATHA L. CARLTON, P.E.
P.E. LICENSE NUMBER 57676
POND & COMPANY
1300 RIVERPLACE BLVD, STE 210
JACKSONVILLE, FL. 32207

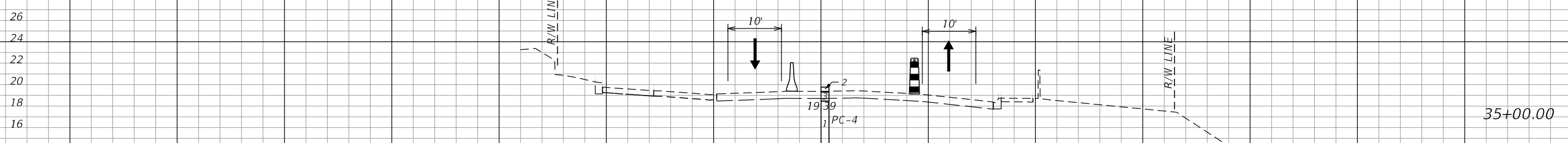
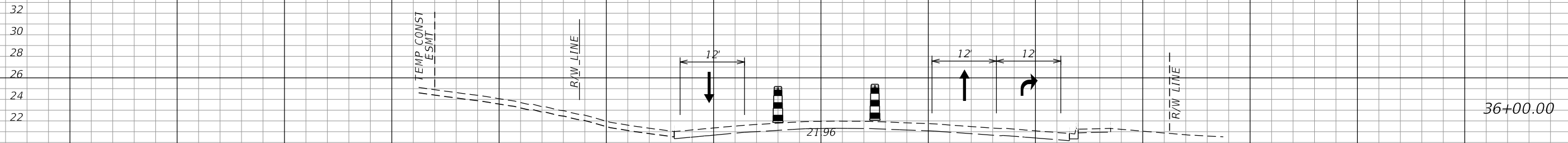
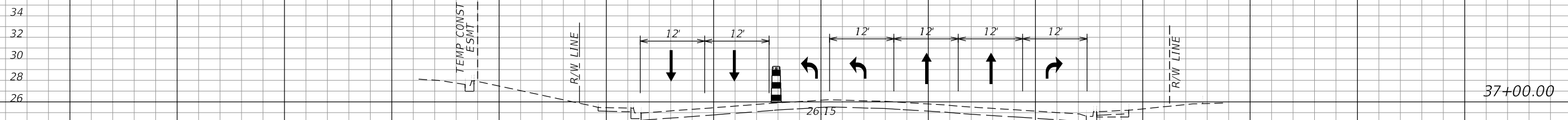
STATE OF FLORIDA DEPARTMENT OF TRANSPORTATION		
ROAD NO.	COUNTY	FINANCIAL PROJECT ID
SR 289	ESCAMBIA	437178-1-52-01

TTCP CROSS SECTIONS
PHASE I

SHEET NO.
69

THE OFFICIAL RECORD OF THIS SHEET IS THE ELECTRONIC FILE DIGITALLY SIGNED AND SEALED UNDER RULE 61G15-23.004, F.A.C.

Q CONST. SR 289



Q CONST. SR 289

SCALE:
1" = 20' Horizontal
1" = 10' Vertical

140 120 100 80 60 40 20 0 20 40 60 80 100 120

REVISIONS			
DATE	DESCRIPTION	DATE	DESCRIPTION

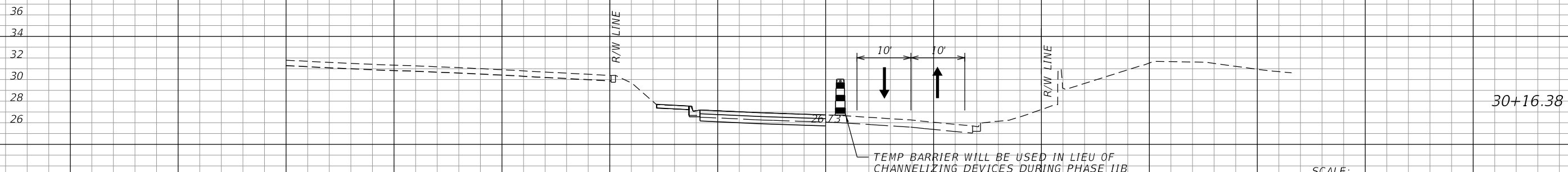
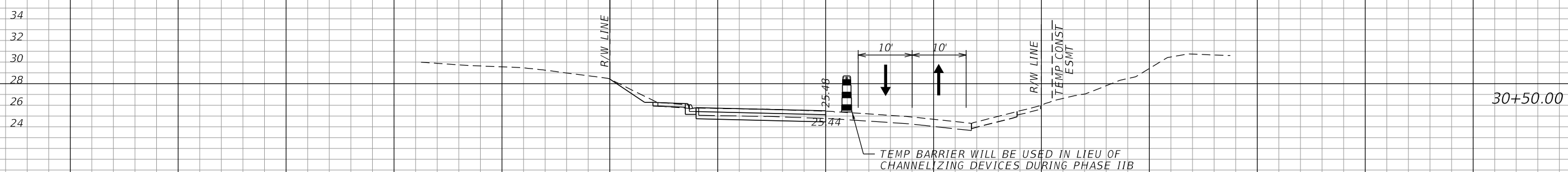
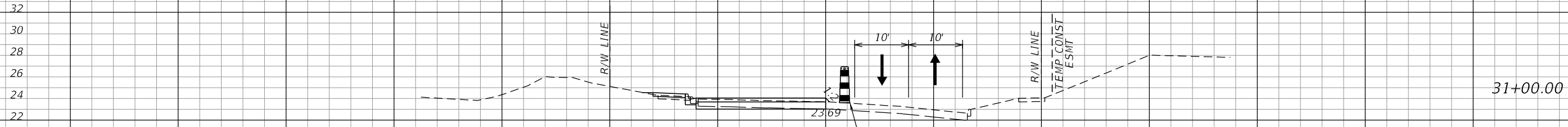
TABATHA L. CARLTON, P.E.
P.E. LICENSE NUMBER 57676
POND & COMPANY
1300 RIVERPLACE BLVD, STE 210
JACKSONVILLE, FL. 32207

STATE OF FLORIDA DEPARTMENT OF TRANSPORTATION		
ROAD NO.	COUNTY	FINANCIAL PROJECT ID
SR 289	ESCAMBIA	437178-1-52-01

TTCP CROSS SECTIONS
PHASE I

SHEET NO.
70

THE OFFICIAL RECORD OF THIS SHEET IS THE ELECTRONIC FILE DIGITALLY SIGNED AND SEALED UNDER RULE 61G15-23.004, F.A.C.



SCALE:
 1" = 20' Horizontal
 1" = 10' Vertical

140 120 100 80 60 40 0 20 40 60 80 100 120

REVISIONS			
DATE	DESCRIPTION	DATE	DESCRIPTION

TABATHA L. CARLTON, P.E.
 P.E. LICENSE NUMBER 57676
 POND & COMPANY
 1300 RIVERPLACE BLVD, STE 210
 JACKSONVILLE, FL. 32207

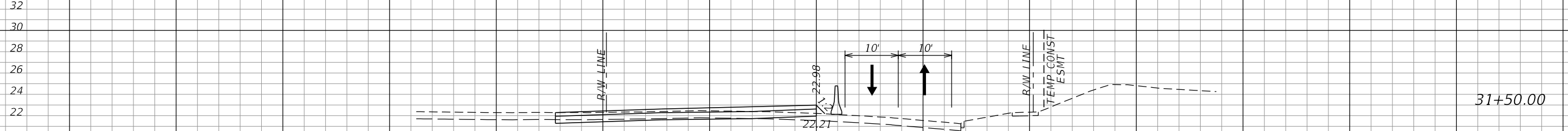
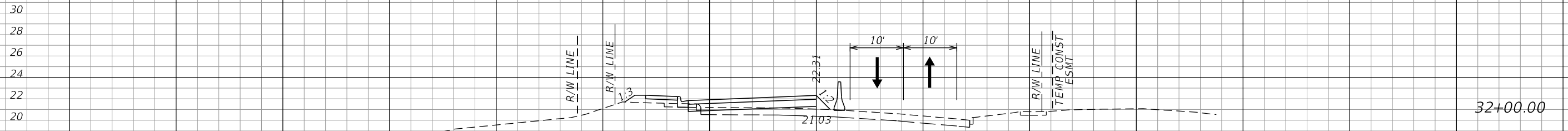
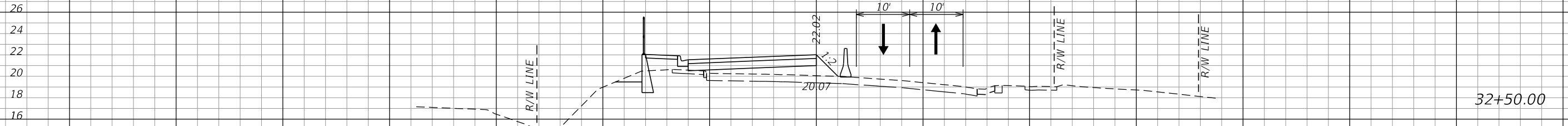
STATE OF FLORIDA DEPARTMENT OF TRANSPORTATION		
ROAD NO.	COUNTY	FINANCIAL PROJECT ID
SR 289	ESCAMBIA	437178-1-52-01

TTCP CROSS SECTIONS
PHASE II

SHEET NO.
 71

THE OFFICIAL RECORD OF THIS SHEET IS THE ELECTRONIC FILE DIGITALLY SIGNED AND SEALED UNDER RULE 61G15-23.004, F.A.C.

Q CONST. SR 289



SCALE:
 1" = 20' Horizontal
 1" = 10' Vertical

140 120 100 80 60 40 20 0 20 40 60 80 100 120

REVISIONS			
DATE	DESCRIPTION	DATE	DESCRIPTION

TABATHA L. CARLTON, P.E.
 P.E. LICENSE NUMBER 57676
 POND & COMPANY
 1300 RIVERPLACE BLVD, STE 210
 JACKSONVILLE, FL. 32207

STATE OF FLORIDA DEPARTMENT OF TRANSPORTATION		
ROAD NO.	COUNTY	FINANCIAL PROJECT ID
SR 289	ESCAMBIA	437178-1-52-01

**TTCP CROSS SECTIONS
 PHASE II**

SHEET NO.
 72

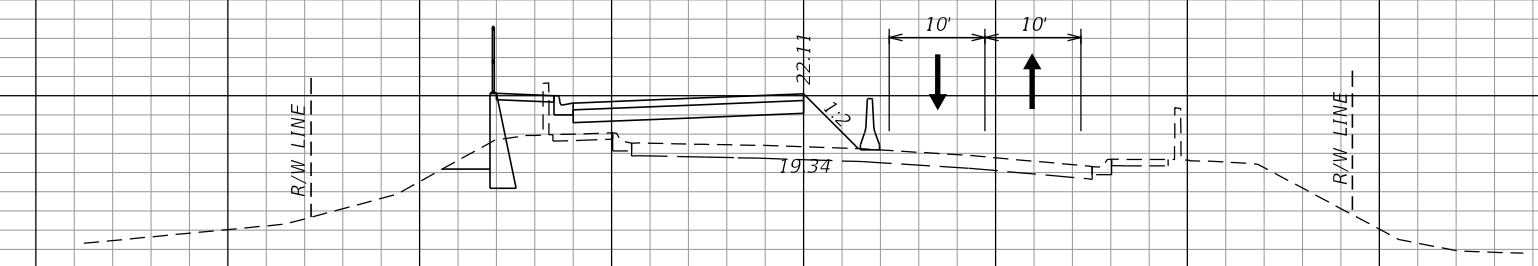
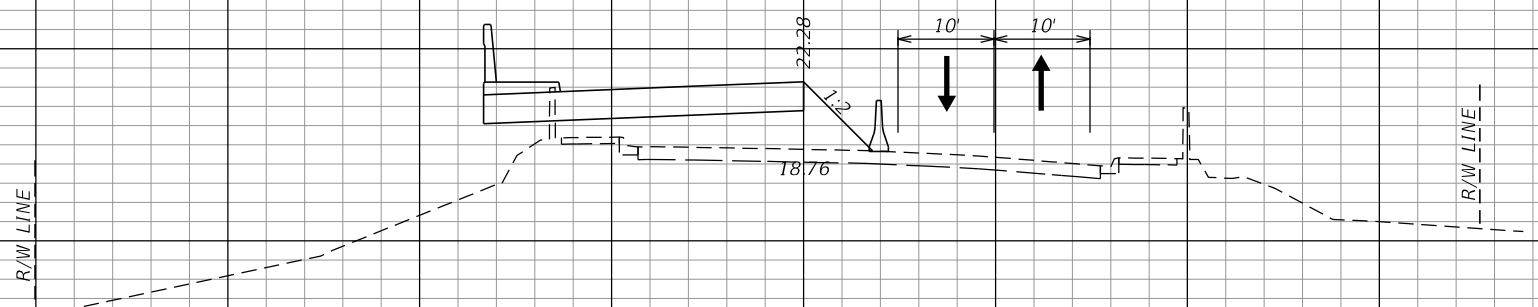
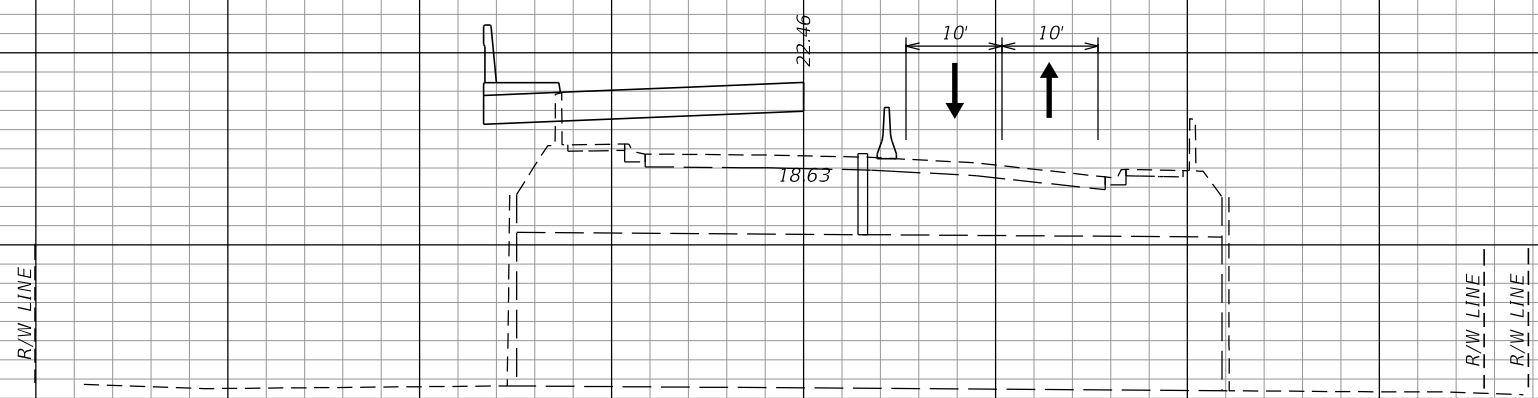
THE OFFICIAL RECORD OF THIS SHEET IS THE ELECTRONIC FILE DIGITALLY SIGNED AND SEALED UNDER RULE 61G15-23.004, F.A.C.

24
22
20
18
16
14
12
10
8

24
22
20
18
16
14
12

26
24
22
20
18
16
14

140 120 100 80 60 40 20 0 20 40 60 80 100 120



SCALE:
1" = 20' Horizontal
1" = 10' Vertical

34+00.00

33+50.00

33+00.00

REVISIONS	
DATE	DESCRIPTION

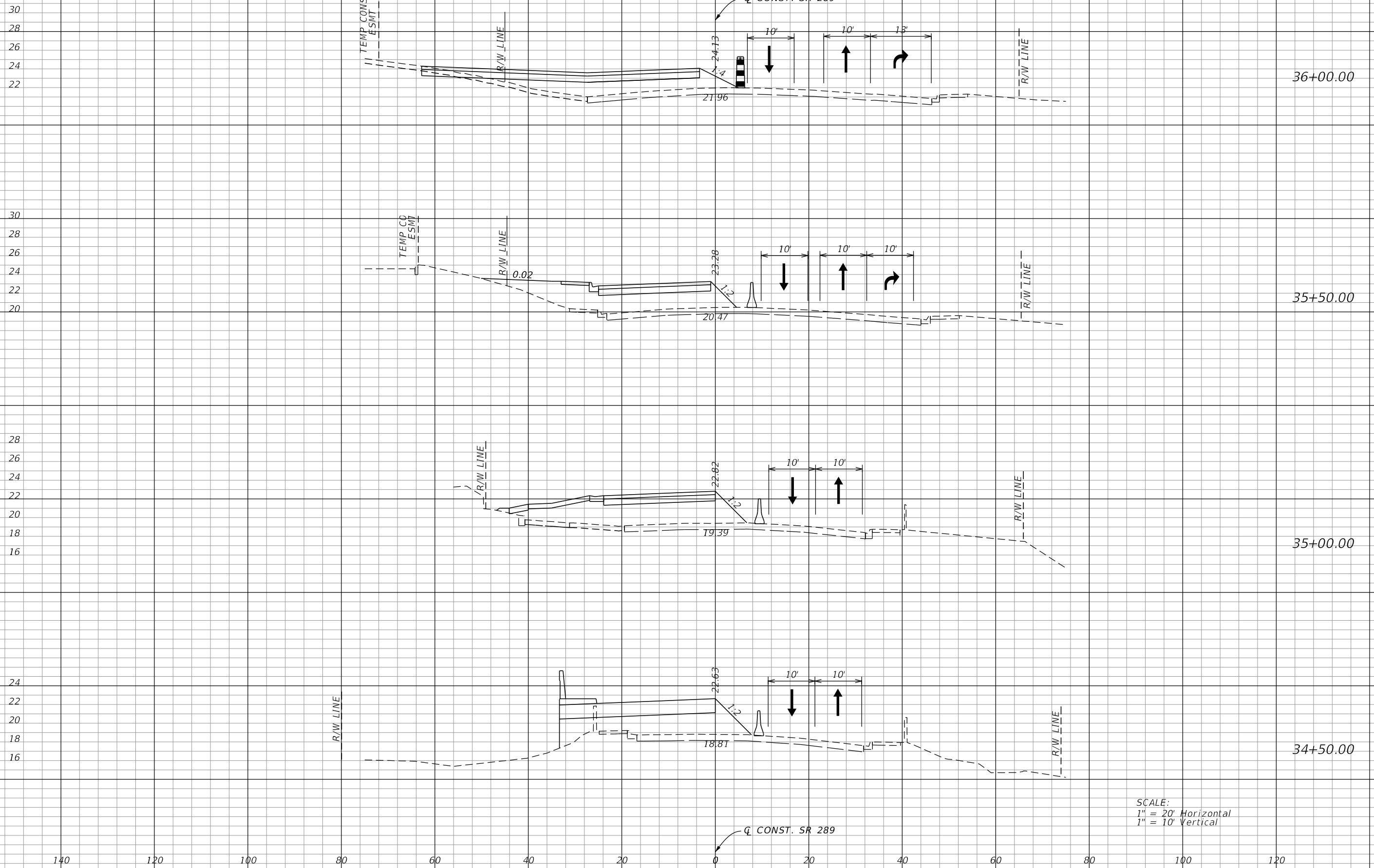
TABATHA L. CARLTON, P.E.
P.E. LICENSE NUMBER 57676
POND & COMPANY
1300 RIVERPLACE BLVD, STE 210
JACKSONVILLE, FL. 32207

STATE OF FLORIDA DEPARTMENT OF TRANSPORTATION		
ROAD NO.	COUNTY	FINANCIAL PROJECT ID
SR 289	ESCAMBIA	437178-1-52-01

**TTCP CROSS SECTIONS
PHASE II**

SHEET NO.
73

THE OFFICIAL RECORD OF THIS SHEET IS THE ELECTRONIC FILE DIGITALLY SIGNED AND SEALED UNDER RULE 61G15-23.004, F.A.C.



SCALE:
 1" = 20' Horizontal
 1" = 10' Vertical

REVISIONS		DATE		DESCRIPTION	
DATE	DESCRIPTION	DATE	DESCRIPTION		

TABATHA L. CARLTON, P.E. P.E. LICENSE NUMBER 57676 POND & COMPANY 1300 RIVERPLACE BLVD, STE 210 JACKSONVILLE, FL. 32207			STATE OF FLORIDA DEPARTMENT OF TRANSPORTATION			TTCP CROSS SECTIONS PHASE II		SHEET NO. 74
ROAD NO.	COUNTY	FINANCIAL PROJECT ID						
SR 289	ESCAMBIA	437178-1-52-01						

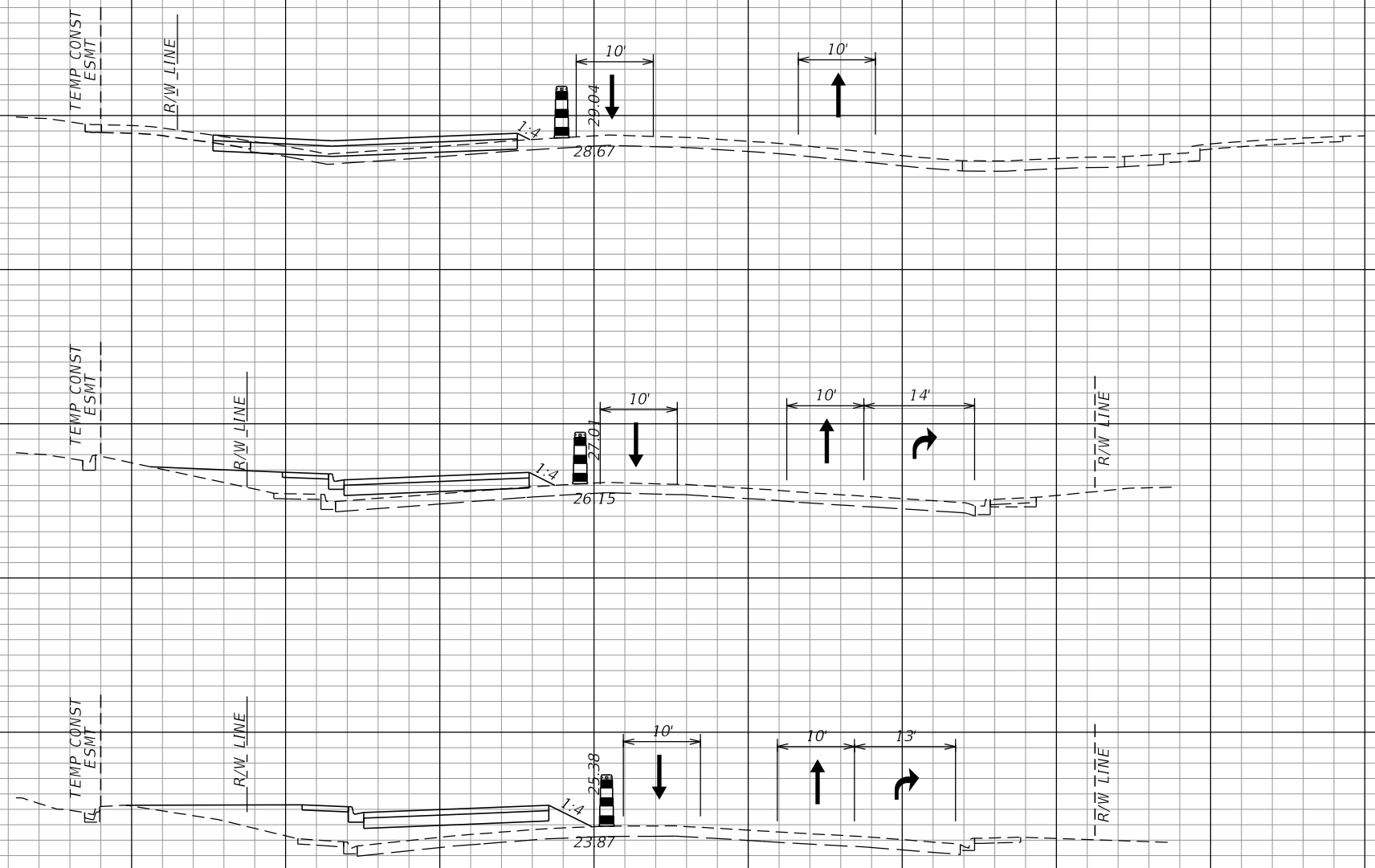
THE OFFICIAL RECORD OF THIS SHEET IS THE ELECTRONIC FILE DIGITALLY SIGNED AND SEALED UNDER RULE 61G15-23.004, F.A.C.

Q CONST. SR 289

44
42
40
38
36
34
32
30
28

34
32
30
28
26

32
30
28
26
24
22
20
18
16
14
12



37+50.00

37+00.00

36+50.00

SCALE:
1" = 20' Horizontal
1" = 10' Vertical

Q CONST. SR 289

140 120 100 80 60 40 20 0 20 40 60 80 100 120

REVISIONS			
DATE	DESCRIPTION	DATE	DESCRIPTION

TABATHA L. CARLTON, P.E.
P.E. LICENSE NUMBER 57676
POND & COMPANY
1300 RIVERPLACE BLVD, STE 210
JACKSONVILLE, FL. 32207

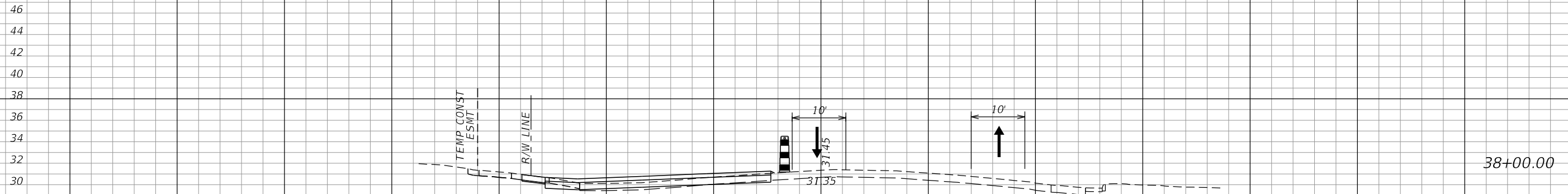
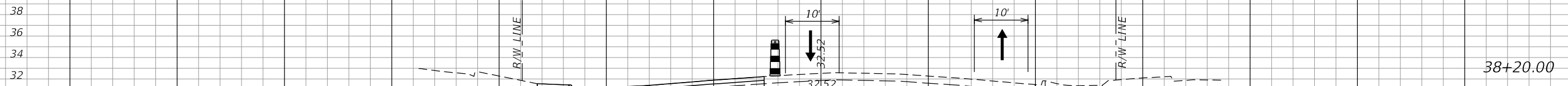
STATE OF FLORIDA DEPARTMENT OF TRANSPORTATION		
ROAD NO.	COUNTY	FINANCIAL PROJECT ID
SR 289	ESCAMBIA	437178-1-52-01

TTCP CROSS SECTIONS
PHASE II

SHEET NO.
75

THE OFFICIAL RECORD OF THIS SHEET IS THE ELECTRONIC FILE DIGITALLY SIGNED AND SEALED UNDER RULE 61G15-23.004, F.A.C.

Q CONST. SR 289



Q CONST. SR 289

SCALE:
1" = 20' Horizontal
1" = 10' Vertical

140 120 100 80 60 40 20 0 20 40 60 80 100 120

REVISIONS			
DATE	DESCRIPTION	DATE	DESCRIPTION

TABATHA L. CARLTON, P.E.
P.E. LICENSE NUMBER 57676
POND & COMPANY
1300 RIVERPLACE BLVD, STE 210
JACKSONVILLE, FL. 32207

STATE OF FLORIDA DEPARTMENT OF TRANSPORTATION		
ROAD NO.	COUNTY	FINANCIAL PROJECT ID
SR 289	ESCAMBIA	437178-1-52-01

**TTCP CROSS SECTIONS
PHASE II**

SHEET NO.
76

THE OFFICIAL RECORD OF THIS SHEET IS THE ELECTRONIC FILE DIGITALLY SIGNED AND SEALED UNDER RULE 61G15-23.004, F.A.C.

32
30
28
26
24
22

34
32
30
28
26
24

38
36
34
32
30
28
26

31+00.00

30+50.00

30+16.38

Q CONST. SR 289

Q CONST. SR 289

R/W LINE

R/W LINE

R/W LINE

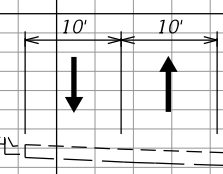
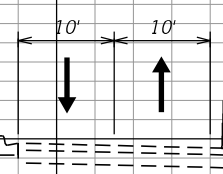
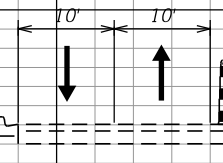
R/W LINE

R/W LINE

R/W LINE

TEMP. CONST.
ESMT

TEMP. CONST.
ESMT



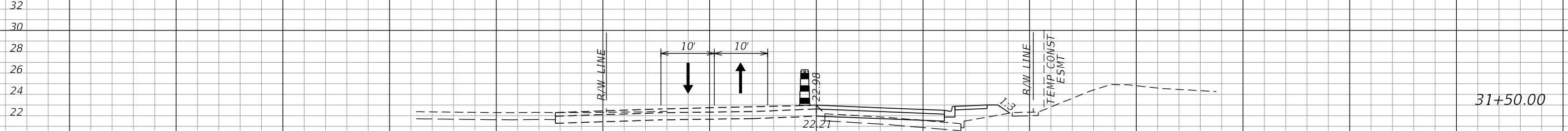
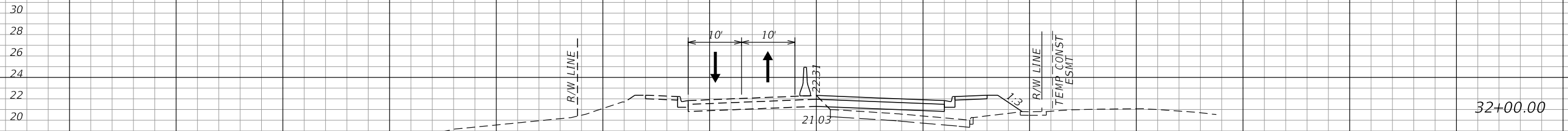
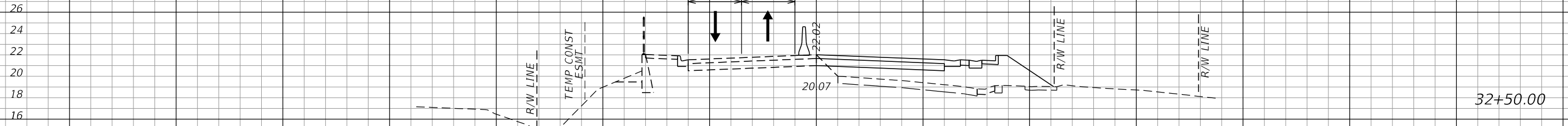
SCALE:
1" = 20' Horizontal
1" = 10' Vertical

140 120 100 80 60 40 20 0 20 40 60 80 100 120

REVISIONS		REVISIONS		TABATHA L. CARLTON, P.E. P.E. LICENSE NUMBER 57676 POND & COMPANY 1300 RIVERPLACE BLVD, STE 210 JACKSONVILLE, FL. 32207	STATE OF FLORIDA DEPARTMENT OF TRANSPORTATION			TTCP CROSS SECTIONS PHASE IIIB	SHEET NO. 77
DATE	DESCRIPTION	DATE	DESCRIPTION		ROAD NO.	COUNTY	FINANCIAL PROJECT ID		
					SR 289	ESCAMBIA	437178-1-52-01		

THE OFFICIAL RECORD OF THIS SHEET IS THE ELECTRONIC FILE DIGITALLY SIGNED AND SEALED UNDER RULE 61G15-23.004, F.A.C.

Q CONST. SR 289



Q CONST. SR 289

SCALE:
1" = 20' Horizontal
1" = 10' Vertical

140 120 100 80 60 40 20 0 20 40 60 80 100 120

REVISIONS			
DATE	DESCRIPTION	DATE	DESCRIPTION

TABATHA L. CARLTON, P.E.
P.E. LICENSE NUMBER 57676
POND & COMPANY
1300 RIVERPLACE BLVD, STE 210
JACKSONVILLE, FL. 32207

STATE OF FLORIDA DEPARTMENT OF TRANSPORTATION		
ROAD NO.	COUNTY	FINANCIAL PROJECT ID
SR 289	ESCAMBIA	437178-1-52-01

**TTCP CROSS SECTIONS
PHASE IIIB**

SHEET NO.
78

THE OFFICIAL RECORD OF THIS SHEET IS THE ELECTRONIC FILE DIGITALLY SIGNED AND SEALED UNDER RULE 61G15-23.004, F.A.C.

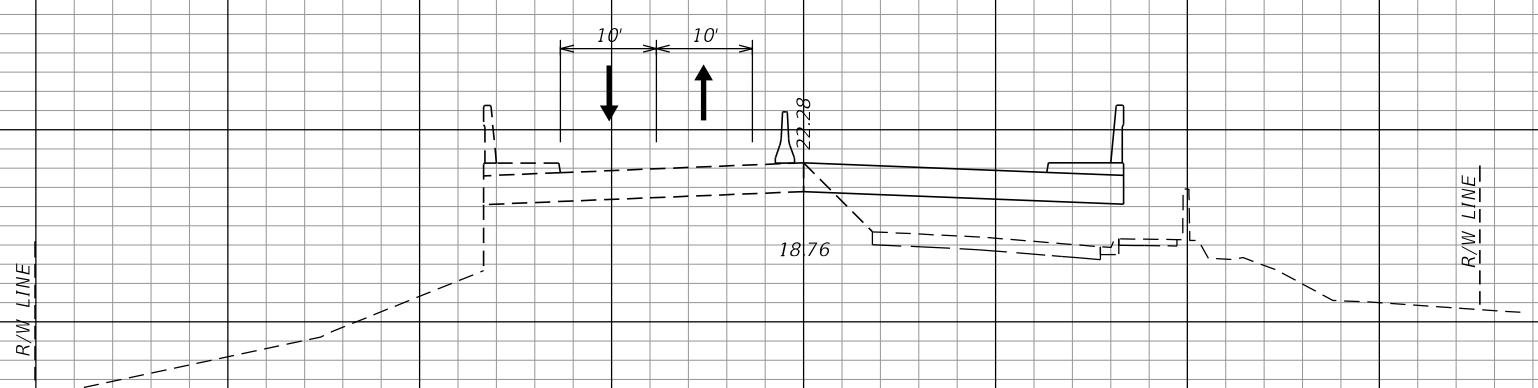
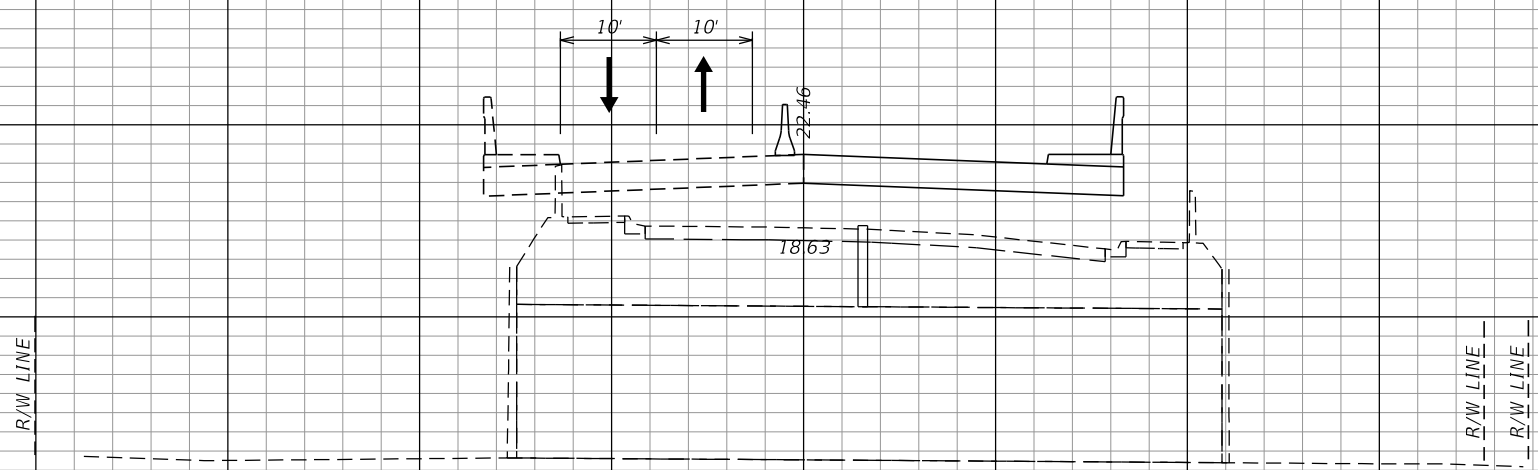
24
22
20
18
16
14
12
10
8

24
22
20
18
16
14
12

26
24
22
20
18
16
14

Q CONST. SR 289

Q CONST. SR 289



34+00.00

33+50.00

33+00.00

SCALE:
1" = 20' Horizontal
1" = 10' Vertical

140 120 100 80 60 40 20 0 20 40 60 80 100 120

REVISIONS	
DATE	DESCRIPTION

TABATHA L. CARLTON, P.E.
P.E. LICENSE NUMBER 57676
POND & COMPANY
1300 RIVERPLACE BLVD, STE 210
JACKSONVILLE, FL. 32207

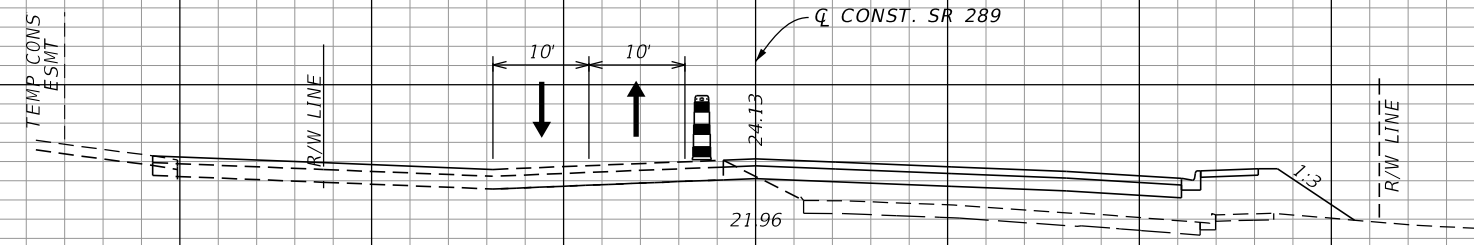
STATE OF FLORIDA DEPARTMENT OF TRANSPORTATION		
ROAD NO.	COUNTY	FINANCIAL PROJECT ID
SR 289	ESCAMBIA	437178-1-52-01

**TTCP CROSS SECTIONS
PHASE IIIB**

SHEET NO.
79

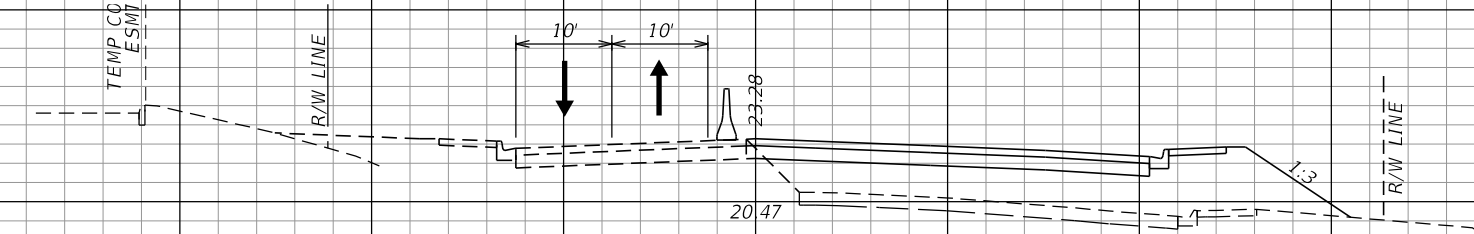
THE OFFICIAL RECORD OF THIS SHEET IS THE ELECTRONIC FILE DIGITALLY SIGNED AND SEALED UNDER RULE 61G15-23.004, F.A.C.

30
28
26
24
22



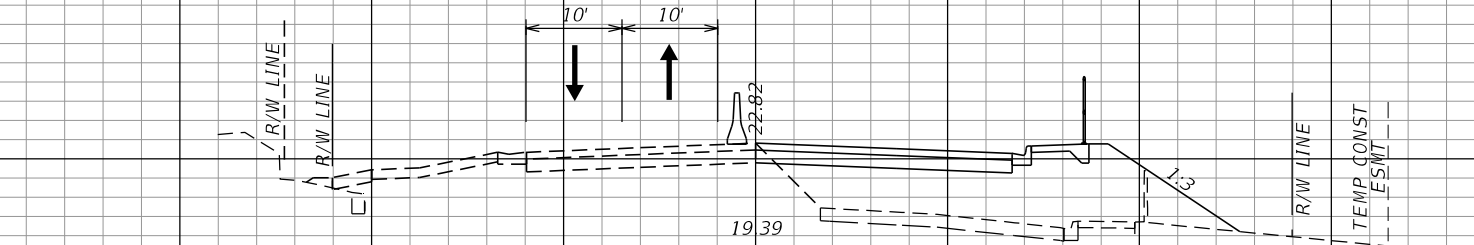
36+00.00

30
28
26
24
22
20



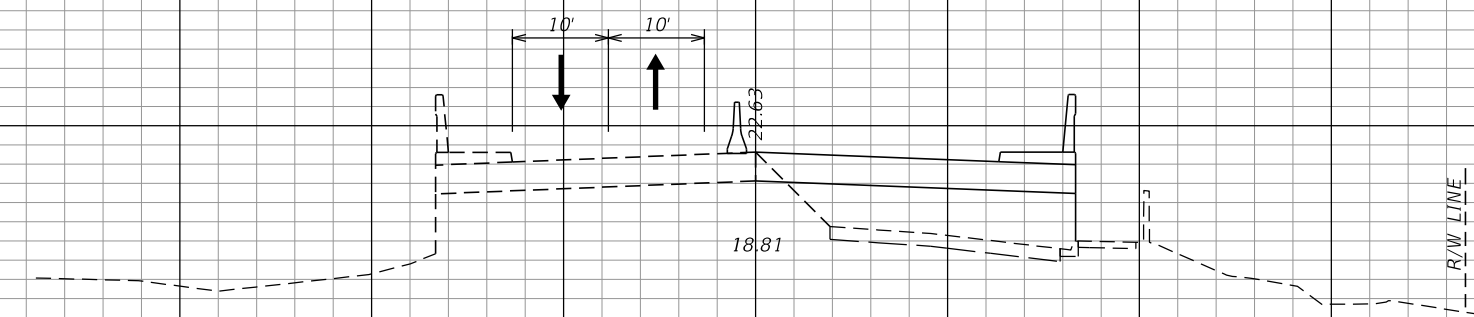
35+50.00

28
26
24
22
20
18
16



35+00.00

24
22
20
18
16



34+50.00

SCALE:
1" = 20' Horizontal
1" = 10' Vertical

140 120 100 80 60 40 20 0 20 40 60 80 100 120

REVISIONS			
DATE	DESCRIPTION	DATE	DESCRIPTION

TABATHA L. CARLTON, P.E.
P.E. LICENSE NUMBER 57676
POND & COMPANY
1300 RIVERPLACE BLVD, STE 210
JACKSONVILLE, FL. 32207

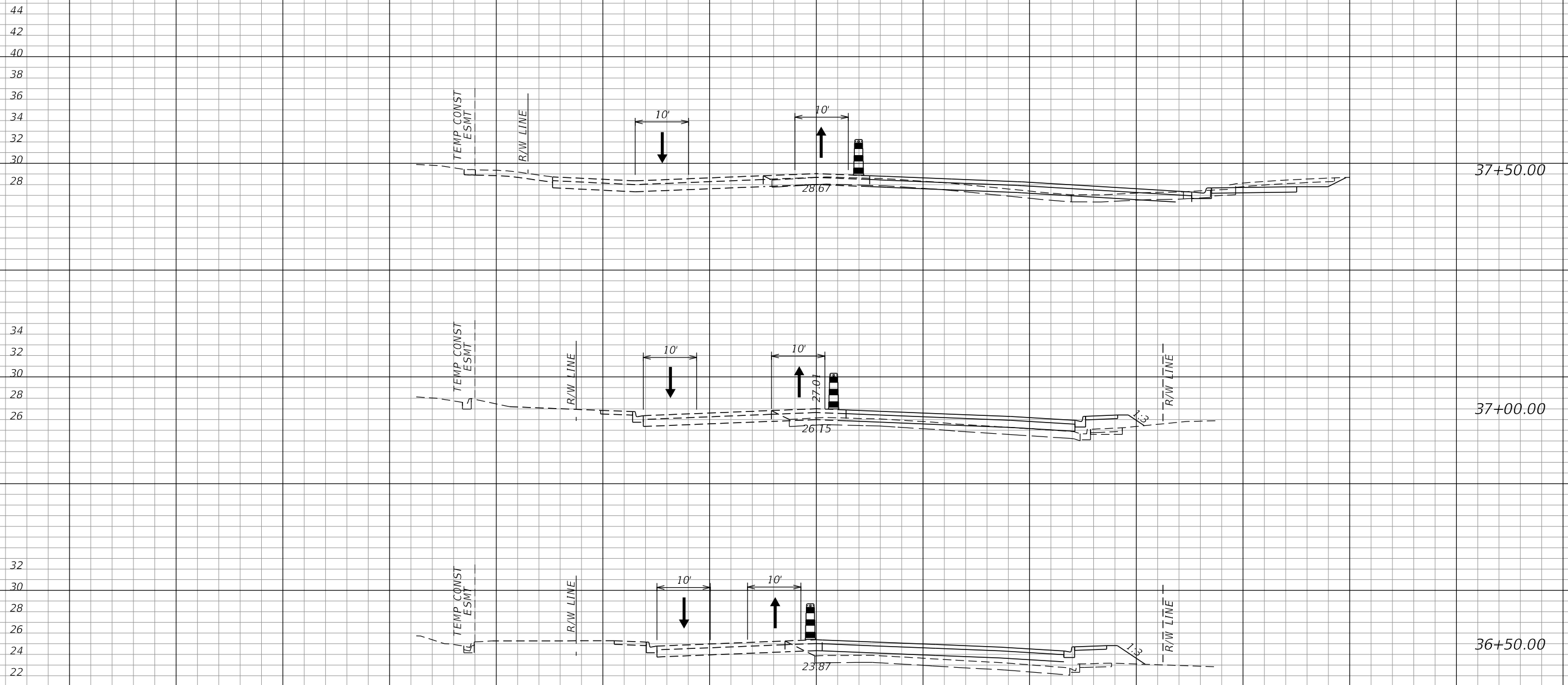
STATE OF FLORIDA DEPARTMENT OF TRANSPORTATION		
ROAD NO.	COUNTY	FINANCIAL PROJECT ID
SR 289	ESCAMBIA	437178-1-52-01

TTCP CROSS SECTIONS
PHASE IIIB

SHEET NO.
80

THE OFFICIAL RECORD OF THIS SHEET IS THE ELECTRONIC FILE DIGITALLY SIGNED AND SEALED UNDER RULE 61G15-23.004, F.A.C.

Q CONST. SR 289



SCALE:
 1" = 20' Horizontal
 1" = 10' Vertical

Q CONST. SR 289

140 120 100 80 60 40 20 0 20 40 60 80 100 120

REVISIONS	
DATE	DESCRIPTION

TABATHA L. CARLTON, P.E.
 P.E. LICENSE NUMBER 57676
 POND & COMPANY
 1300 RIVERPLACE BLVD, STE 210
 JACKSONVILLE, FL. 32207

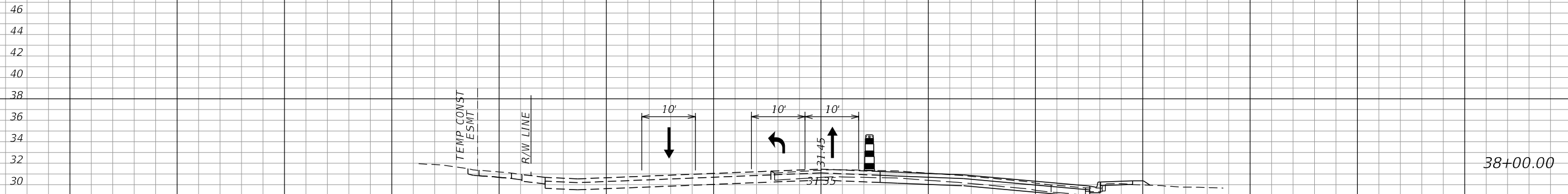
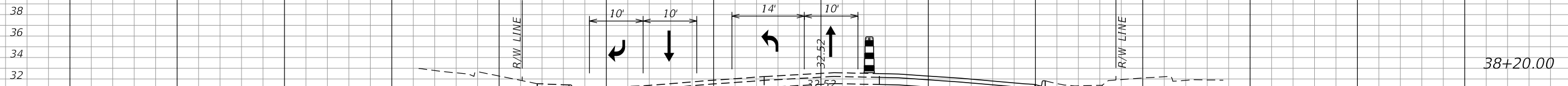
STATE OF FLORIDA DEPARTMENT OF TRANSPORTATION		
ROAD NO.	COUNTY	FINANCIAL PROJECT ID
SR 289	ESCAMBIA	437178-1-52-01

**TTCP CROSS SECTIONS
 PHASE IIIB**

SHEET NO.
 81

THE OFFICIAL RECORD OF THIS SHEET IS THE ELECTRONIC FILE DIGITALLY SIGNED AND SEALED UNDER RULE 61G15-23.004, F.A.C.

Q CONST. SR 289



Q CONST. SR 289

SCALE:
1" = 20' Horizontal
1" = 10' Vertical

140 120 100 80 60 40 20 0 20 40 60 80 100 120

REVISIONS			
DATE	DESCRIPTION	DATE	DESCRIPTION

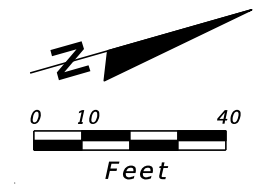
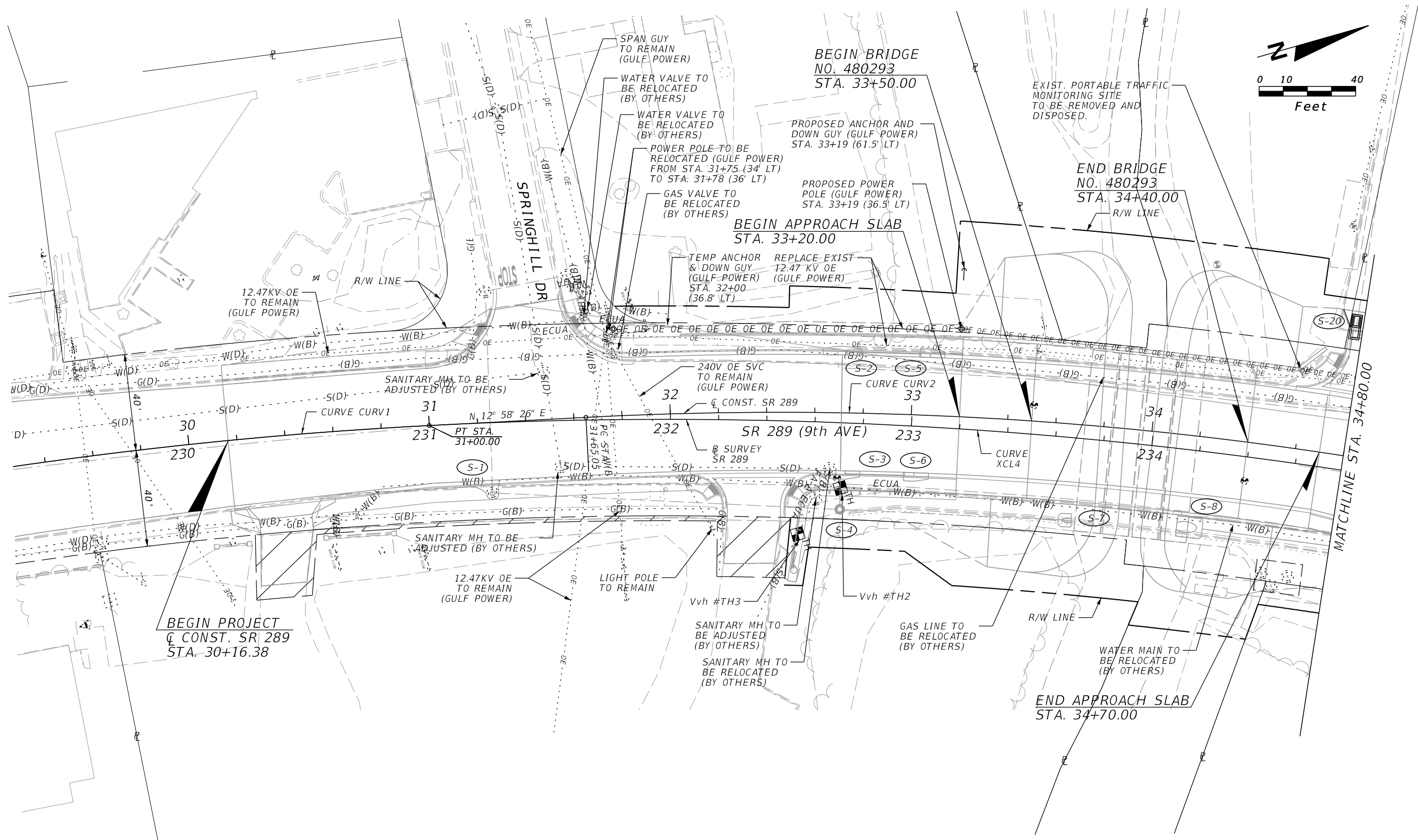
TABATHA L. CARLTON, P.E.
P.E. LICENSE NUMBER 57676
POND & COMPANY
1300 RIVERPLACE BLVD, STE 210
JACKSONVILLE, FL. 32207

STATE OF FLORIDA DEPARTMENT OF TRANSPORTATION		
ROAD NO.	COUNTY	FINANCIAL PROJECT ID
SR 289	ESCAMBIA	437178-1-52-01

**TTCP CROSS SECTIONS
PHASE IIIB**

SHEET NO.
82

THE OFFICIAL RECORD OF THIS SHEET IS THE ELECTRONIC FILE DIGITALLY SIGNED AND SEALED UNDER RULE 61G15-23.004, F.A.C.



REVISIONS			
DATE	DESCRIPTION	DATE	DESCRIPTION

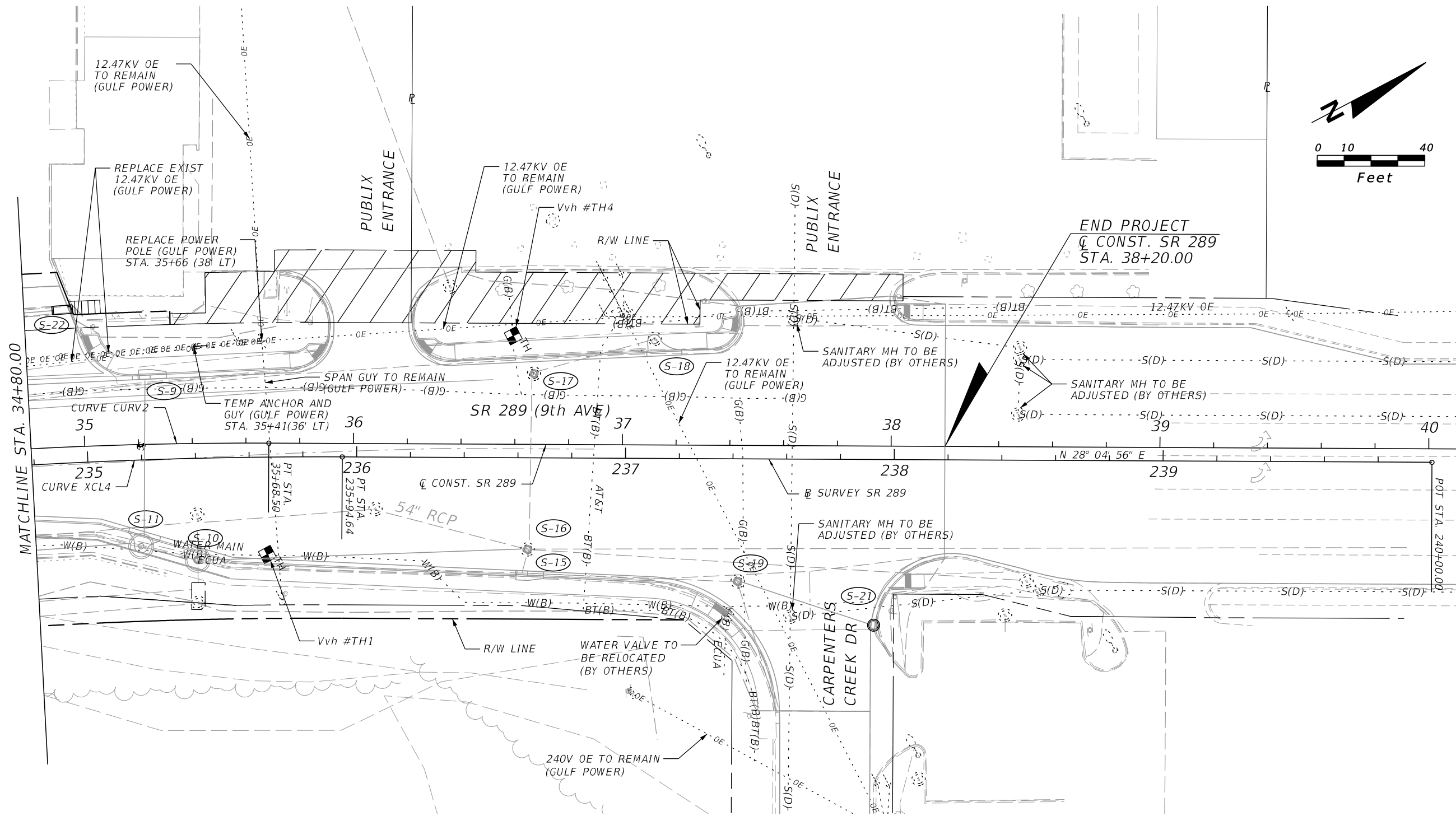
TABATHA L. CARLTON, P.E.
P.E. LICENSE NUMBER 57676
POND & COMPANY
1300 RIVERPLACE BLVD, STE 210
JACKSONVILLE, FL. 32207

STATE OF FLORIDA DEPARTMENT OF TRANSPORTATION		
ROAD NO.	COUNTY	FINANCIAL PROJECT ID
SR 289	ESCAMBIA	437178-1-52-01

UTILITY ADJUSTMENTS

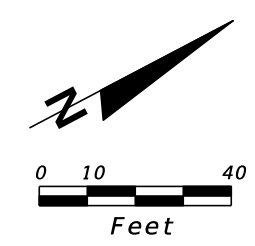
SHEET NO.
83

THE OFFICIAL RECORD OF THIS SHEET IS THE ELECTRONIC FILE DIGITALLY SIGNED AND SEALED UNDER RULE 61G15-23.004, F.A.C.



MATCHLINE STA. 34+80.00

END PROJECT
 C CONST. SR 289
 STA. 38+20.00



REVISIONS			
DATE	DESCRIPTION	DATE	DESCRIPTION

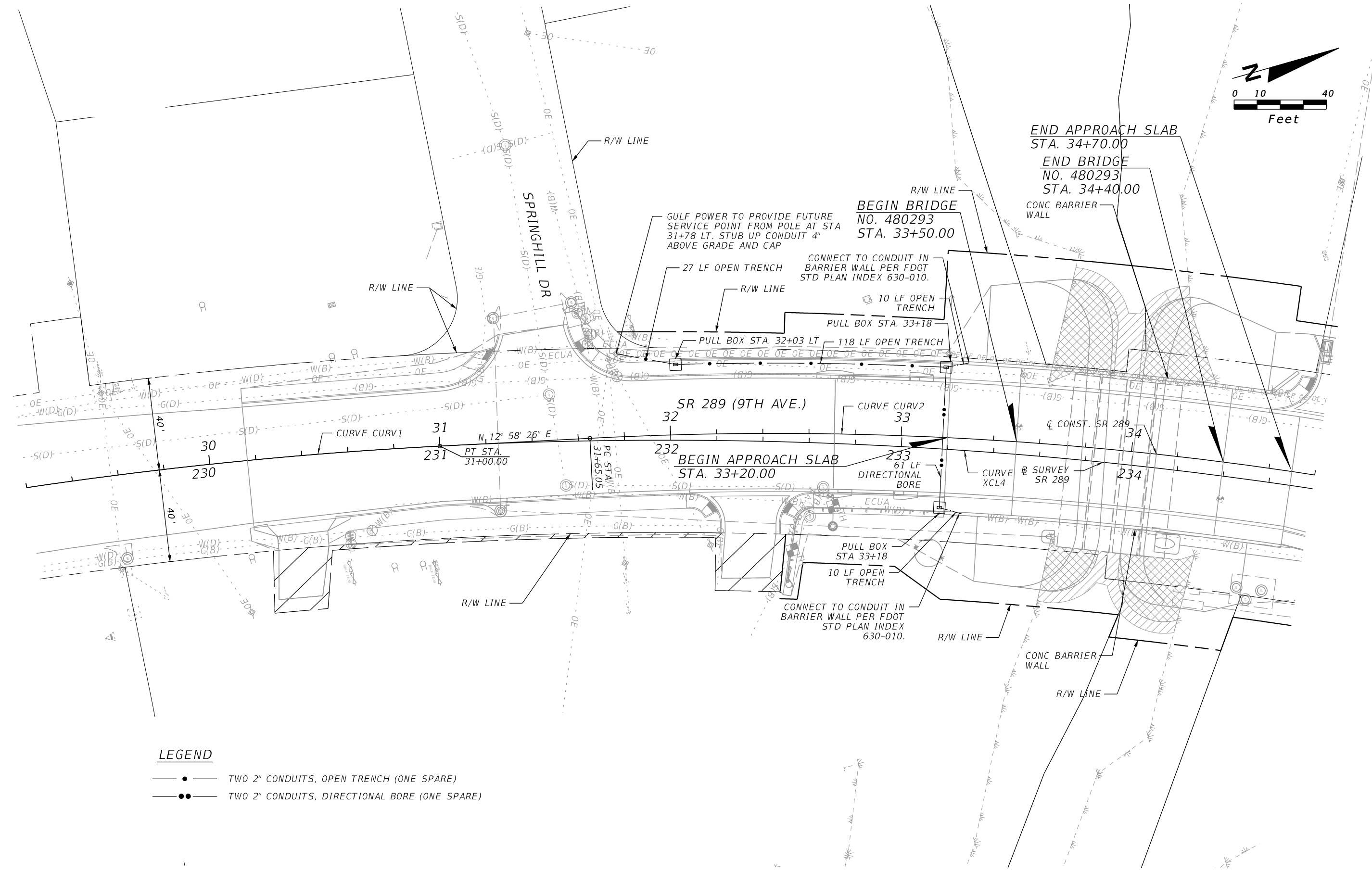
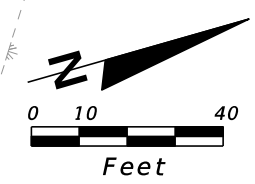
TABATHA L. CARLTON, P.E.
 P.E. LICENSE NUMBER 57676
 POND & COMPANY
 1300 RIVERPLACE BLVD, STE 210
 JACKSONVILLE, FL. 32207

STATE OF FLORIDA DEPARTMENT OF TRANSPORTATION		
ROAD NO.	COUNTY	FINANCIAL PROJECT ID
SR 289	ESCAMBIA	437178-1-52-01

UTILITY ADJUSTMENTS

SHEET NO.
84

THE OFFICIAL RECORD OF THIS SHEET IS THE ELECTRONIC FILE DIGITALLY SIGNED AND SEALED UNDER RULE 61G15-23.004, F.A.C.



- LEGEND**
- — TWO 2" CONDUITS, OPEN TRENCH (ONE SPARE)
 - — TWO 2" CONDUITS, DIRECTIONAL BORE (ONE SPARE)

REVISIONS				TABATHA L. CARLTON, P.E. P.E. LICENSE NUMBER 57676 POND & COMPANY 1300 RIVERPLACE BLVD, STE 210 JACKSONVILLE, FL. 32207	STATE OF FLORIDA DEPARTMENT OF TRANSPORTATION			LIGHTING PLAN	SHEET NO.
DATE	DESCRIPTION	DATE	DESCRIPTION		ROAD NO.	COUNTY	FINANCIAL PROJECT ID		86
					SR 289	ESCAMBIA	437178-1-52-01		

THE OFFICIAL RECORD OF THIS SHEET IS THE ELECTRONIC FILE DIGITALLY SIGNED AND SEALED UNDER RULE 61G15-23.004, F.A.C.

SUMMARY OF LUMP SUM ITEMS					
PAY ITEM NO.	PAY ITEM DESCRIPTION	QUANTITY		DESIGN NOTES	CONSTRUCTION REMARKS
		P	F		
0101-1	MOBILIZATION	1			

SUMMARY OF TEMPORARY TRAFFIC CONTROL PLAN ITEMS												
PAY ITEM NO.	PAY ITEM DESCRIPTION	UNIT	PHASE I			PHASE IIA			TOTAL		DESIGN NOTES	CONSTRUCTION REMARKS
			DURATION	QUANTITY	TOTAL	DURATION	QUANTITY	TOTAL	P	F		
			DAYS	P	P	DAYS	P	P	P	F		
0102 1	MAINTENANCE OF TRAFFIC - 43717815201	LS							1		CONTRACT TIME = 480 DAYS	
0102 14	TRAFFIC CONTROL OFFICER	HR					20	20	20			
0102 60	WORK ZONE SIGN	ED	50	22	1100	190	46	8740	9840			
0102 71 13	TEMPORARY BARRIER, F&I, LOW PROFILE, CONC	LF										
0102 71 15	TEMPORARY BARRIER, F&I, ANCHORED	LF		349	349				349			
0102 71 23	TEMPORARY BARRIER, REL, LOW PROFILE, CONC	LF										
0102 71 25	TEMPORARY BARRIER, RELOCATE, ANCHORED	LF					342	342	342			
0102 74 1	Channelizing Device, Types I, II, DI, VP, Drum, or LCD	ED	50	50	2500	190	126	23940	26440			
0102 76	ARROW BOARD / ADVANCE WARNING ARROW PANEL	ED	50	1	50	190	2	380	430			
0102 78	TEMPORARY RETROREFLECTIVE PAVEMENT MARKER	EA					203	203	203			
0102 99	PORTABLE CHANGEABLE MESSAGE SIGN, TEMPORARY	ED	64	2	128	190	2	380	508			
0102 115	TYPE III BARRICADE	ED				190	7	1330	1330			
0102913 21	REMOVABLE TAPE, WHITE, SOLID 6"	GM					0.048	0.048	0.048			
0102913 22	REMOVABLE TAPE, WHITE, 10'-30', 3'-9', 6'-10', or 2'-4' SKIP, 6" WIDE	GM					0.021	0.021	0.021			
0710 11101	PAINTED PAVEMENT MARKINGS, STANDARD, WHITE, SOLID, 6"	GM					0.396	0.396	0.396			
0710 11102	PAINTED PAVEMENT MARKINGS, STANDARD, WHITE, SOLID FOR INTERCHANGE AND URBAN ISLAND, 8"	GM										
0710 11123	PAINTED PAVEMENT MARKINGS, STANDARD, WHITE, SOLID FOR CROSSWALK AND ROUNDABOUT, 12"	LF					48	48	48			
0710 11124	PAINTED PAVEMENT MARKINGS, STANDARD, WHITE, SOLID FOR DIAGONAL OR CHEVRON, 18"	LF										
0710 11125	PAINTED PAVEMENT MARKINGS, STANDARD, WHITE, SOLID FOR STOP LINE OR CROSSWALK, 24"	LF		12	12		128	128	140			
0710 11141	PAINTED PAVEMENT MARKINGS, STANDARD, WHITE, 2-4 DOTTED GUIDELINE/ 6-10 DOTTED EXTENSION, 6"	GM										
0710 11170	PAINTED PAVEMENT MARKINGS, STANDARD, WHITE, ARROWS	EA		1	1		6	6	7			
0710 11201	PAINTED PAVEMENT MARKINGS, STANDARD, YELLOW, SOLID, 6"	GM		0.277	0.277		0.885	0.885	1.162			
0710 11224	PAINTED PAVEMENT MARKINGS, STANDARD, YELLOW, SOLID FOR DIAGONAL OR CHEVRON, 18"	LF					395	395	395			

REVISIONS				TABATHA L. CARLTON, P.E. P.E. LICENSE NUMBER 57676 POND & COMPANY 1300 RIVERPLACE BLVD, STE 210 JACKSONVILLE, FL. 32207	STATE OF FLORIDA DEPARTMENT OF TRANSPORTATION			SUMMARY OF QUANTITIES	SHEET NO.
DATE	DESCRIPTION	DATE	DESCRIPTION		ROAD NO.	COUNTY	FINANCIAL PROJECT ID		
					SR 289	ESCAMBIA	437178-1-52-01		

THE OFFICIAL RECORD OF THIS SHEET IS THE ELECTRONIC FILE DIGITALLY SIGNED AND SEALED UNDER RULE 61G15-23.004, F.A.C.

SUMMARY OF TEMPORARY TRAFFIC CONTROL PLAN ITEMS

PAY ITEM NO.	PAY ITEM DESCRIPTION	UNIT	PHASE IIB			PHASE IIIA			TOTAL		DESIGN NOTES	CONSTRUCTION REMARKS
			DURATION	QUANTITY	TOTAL	DURATION	QUANTITY	TOTAL	P	F		
			DAYS	P	P	DAYS	P	P				
0102 1	MAINTENANCE OF TRAFFIC - 43717815201	LS							1			
0102 14	TRAFFIC CONTROL OFFICER	HR					20	20	20			
0102 60	WORK ZONE SIGN	ED	20	49	980	15	34	510	1490			
0102 71 13	TEMPORARY BARRIER, F&I, LOW PROFILE, CONC	LF										
0102 71 15	TEMPORARY BARRIER, F&I, ANCHORED	LF		200	200		350	350	550			
0102 71 23	TEMPORARY BARRIER, REL, LOW PROFILE, CONC	LF										
0102 71 25	TEMPORARY BARRIER, RELOCATE, ANCHORED	LF										
0102 74 1	Channelizing Device, Types I, II, DI, VP, Drum, or LCD	ED	20	110	2200	15	175	2625	4825			
0102 76	ARROW BOARD / ADVANCE WARNING ARROW PANEL	ED	20	2	40	15	2	30	70			
0102 78	TEMPORARY RETROREFLECTIVE PAVEMENT MARKER	EA					133	133	133	For Phase 2B See Phase 2A		
0102 99	PORTABLE CHANGEABLE MESSAGE SIGN, TEMPORARY	ED	20	2	40	15	2	30	70			
0102 115	TYPE III BARRICADE	ED	20	9	180				180			
0102913 21	REMOVABLE TAPE, WHITE, SOLID 6"	GM					0.048	0.048	0.048	For Phase 2B See Phase 2A		
0102913 22	REMOVABLE TAPE, WHITE, 10'-30', 3'-9', 6'-10', or 2'-4' SKIP, 6" WIDE	GM					0.021	0.021	0.021	For Phase 2B See Phase 2A		
0710 11101	PAINTED PAVEMENT MARKINGS, STANDARD, WHITE, SOLID, 6"	GM					0.229	0.229	0.229	For Phase 2B See Phase 2A		
0710 11102	PAINTED PAVEMENT MARKINGS, STANDARD, WHITE, SOLID FOR INTERCHANGE AND URBAN ISLAND, 8"	GM								For Phase 2B See Phase 2A		
0710 11123	PAINTED PAVEMENT MARKINGS, STANDARD, WHITE, SOLID FOR CROSSWALK AND ROUNDABOUT, 12"	LF								For Phase 2B See Phase 2A		
0710 11124	PAINTED PAVEMENT MARKINGS, STANDARD, WHITE, SOLID FOR DIAGONAL OR CHEVRON, 18"	LF								For Phase 2B See Phase 2A		
0710 11125	PAINTED PAVEMENT MARKINGS, STANDARD, WHITE, SOLID FOR STOP LINE OR CROSSWALK, 24"	LF		21	21				21	For Phase 2B See Phase 2A		
0710 11141	PAINTED PAVEMENT MARKINGS, STANDARD, WHITE, 2-4 DOTTED GUIDELINE/ 6-10 DOTTED EXTENSION, 6"	GM					0.027	0.027	0.027	For Phase 2B See Phase 2A		
0710 11170	PAINTED PAVEMENT MARKINGS, STANDARD, WHITE, ARROWS	EA					6	6	6	For Phase 2B See Phase 2A		
0710 11201	PAINTED PAVEMENT MARKINGS, STANDARD, YELLOW, SOLID, 6"	GM		0.011	0.011		0.579	0.579	0.590	For Phase 2B See Phase 2A		
0710 11224	PAINTED PAVEMENT MARKINGS, STANDARD, YELLOW, SOLID FOR DIAGONAL OR CHEVRON, 18"	LF								For Phase 2B See Phase 2A		

REVISIONS				TABATHA L. CARLTON, P.E. P.E. LICENSE NUMBER 57676 POND & COMPANY 1300 RIVERPLACE BLVD, STE 210 JACKSONVILLE, FL. 32207	STATE OF FLORIDA DEPARTMENT OF TRANSPORTATION			SUMMARY OF QUANTITIES	SHEET NO.
DATE	DESCRIPTION	DATE	DESCRIPTION		ROAD NO.	COUNTY	FINANCIAL PROJECT ID		
					SR 289	ESCAMBIA	437178-1-52-01		SQ-2

THE OFFICIAL RECORD OF THIS SHEET IS THE ELECTRONIC FILE DIGITALLY SIGNED AND SEALED UNDER RULE 61G15-23.004, F.A.C.

SUMMARY OF TEMPORARY TRAFFIC CONTROL PLAN ITEMS

PAY ITEM NO.	PAY ITEM DESCRIPTION	UNIT	PHASE III B			PHASE IV			TOTAL		GRAND TOTAL		DESIGN NOTES	CONSTRUCTION REMARKS
			DURATION	QUANTITY	TOTAL	DURATION	QUANTITY	TOTAL	P	F	P	F		
			DAYS	P	P	DAYS	P	P	P	F	P	F		
0102 1	MAINTENANCE OF TRAFFIC - 43717815201	LS									1			
0102 14	TRAFFIC CONTROL OFFICER	HR		40	40			40			80			
0102 60	WORK ZONE SIGN	ED	180	38	6840	25	25	625	7465		18795			
0102 71 13	TEMPORARY BARRIER, F&I, LOW PROFILE, CONC	LF		240	240				240		240			
0102 71 15	TEMPORARY BARRIER, F&I, ANCHORED	LF									899			
0102 71 23	TEMPORARY BARRIER, REL, LOW PROFILE, CONC	LF		240	240				240		240			
0102 71 25	TEMPORARY BARRIER, RELOCATE, ANCHORED	LF									342			
0102 74 1	Channelizing Device, Types I, II, DI, VP, Drum, or LCD	ED	180	141	25380	25	80	2000	27380		58645			
0102 76	ARROW BOARD / ADVANCE WARNING ARROW PANEL	ED	180	2	360	25	3	75	435		935			
0102 78	TEMPORARY RETROREFLECTIVE PAVEMENT MARKER	EA		194	194				194		530			
0102 99	PORTABLE CHANGEABLE MESSAGE SIGN, TEMPORARY	ED	180	2	360	25	3	75	435		1013			
0102 115	TYPE III BARRICADE	ED	180	2	360	25	4	100	460		1970			
0102913 21	REMOVABLE TAPE, WHITE, SOLID 6"	GM		0.048	0.048				0.048		0.145			
0102913 22	REMOVABLE TAPE, WHITE, 10'-30', 3'-9', 6'-10', or 2'-4' SKIP, 6" WIDE	GM		0.021	0.021				0.021		0.118			
0710 11101	PAINTED PAVEMENT MARKINGS, STANDARD, WHITE, SOLID, 6"	GM		0.501	0.501				0.501		1.126			
0710 11102	PAINTED PAVEMENT MARKINGS, STANDARD, WHITE, SOLID FOR INTERCHANGE AND URBAN ISLAND, 8"	GM		0.108	0.108				0.108		0.108			
0710 11123	PAINTED PAVEMENT MARKINGS, STANDARD, WHITE, SOLID FOR CROSSWALK AND ROUNDABOUT, 12"	LF		50	50				50		98			
0710 11124	PAINTED PAVEMENT MARKINGS, STANDARD, WHITE, SOLID FOR DIAGONAL OR CHEVRON, 18"	LF		108	108				108		108			
0710 11125	PAINTED PAVEMENT MARKINGS, STANDARD, WHITE, SOLID FOR STOP LINE OR CROSSWALK, 24"	LF		98	98				98		259			
0710 11141	PAINTED PAVEMENT MARKINGS, STANDARD, WHITE, 2-4 DOTTED GUIDELINE/ 6-10 DOTTED EXTENSION, 6"	GM		0.034	0.034				0.034		0.061			
0710 11170	PAINTED PAVEMENT MARKINGS, STANDARD, WHITE, ARROWS	EA		10	10				10		23			
0710 11201	PAINTED PAVEMENT MARKINGS, STANDARD, YELLOW, SOLID, 6"	GM		0.770	0.770				0.770		2.522			
0710 11224	PAINTED PAVEMENT MARKINGS, STANDARD, YELLOW, SOLID FOR DIAGONAL OR CHEVRON, 18"	LF		166	166				166		561			

REVISIONS				TABATHA L. CARLTON, P.E. P.E. LICENSE NUMBER 57676 POND & COMPANY 1300 RIVERPLACE BLVD, STE 210 JACKSONVILLE, FL. 32207	STATE OF FLORIDA DEPARTMENT OF TRANSPORTATION			SUMMARY OF QUANTITIES	SHEET NO.
DATE	DESCRIPTION	DATE	DESCRIPTION		ROAD NO.	COUNTY	FINANCIAL PROJECT ID		
					SR 289	ESCAMBIA	437178-1-52-01		SQ-3

THE OFFICIAL RECORD OF THIS SHEET IS THE ELECTRONIC FILE DIGITALLY SIGNED AND SEALED UNDER RULE 61G15-23.004, F.A.C.

SUMMARY OF PEDESTRIAN LONGITUDINAL CHANNELING DEVICES										
CONST. PHASE	DURATION	LOCATION STA. TO STA.			SIDE	LENGT H LF	QUANTITY		DESIGN NOTES	CONSTRUCTION REMARKS
							0102 74 8			
							FD			
		P	F							
I1A & I1B	120	29+74.49	TO	29+74.49	LT	29	3480		SIDEWALK CLOSURE	
I1A & I1B	120	29+85.51	TO	29+85.51	LT	29	3480		SIDEWALK CLOSURE	
I1A & I1B	120	30+13.40	TO	30+13.40	LT	6	720		SIDEWALK CLOSURE	
I1A & I1B	120	31+57.80	TO	31+63.80	LT	6	720		SIDEWALK CLOSURE	
I1A & I1B	120	38+24.70	TO	38+24.70	LT	6	720		SIDEWALK CLOSURE	
I11B	125	29+74.49	TO	29+74.49	RT	27	3375		SIDEWALK CLOSURE	
I11B	125	29+85.49	TO	29+85.49	RT	28	3500		SIDEWALK CLOSURE	
I11B	125	30+09.70	TO	30+09.70	RT	6	750		SIDEWALK CLOSURE	
I11B	125	38+25.80	TO	38+25.80	RT	6	750		SIDEWALK CLOSURE	
SUB-TOTAL:							17495			
TOTAL:							17495			

SUMMARY OF TEMPORARY SIGNALIZATION & DETECTION															
PHASE	DURATION	0102104						0102107 1						DESIGN NOTES	CONSTRUCTION REMARKS
		TEMPORARY SIGNALS & MAINTENANCE OF INTERSECTION - EACH DAY													
		EXISTING			TEMPORARY			EXISTING			TEMPORARY/NEW				
		DAYS	#	P	F	#	P	F	#	P	F	#	P		
I TO IV	335	1	335							1	335				SR 296/BAYOU BLVD.
I1A	100				1	100									S. OF SPRINGHILL DR. 2 PORTABLE TRAFFIC SIGNALS
I1B	20				1	20									S. OF SPRINGHILL DR. 2 PORTABLE TRAFFIC SIGNALS
I11B	125				1	125									S. OF SPRINGHILL DR. 2 PORTABLE TRAFFIC SIGNALS
SUB-TOTAL		335				245				335					
TOTAL						580									

SUMMARY OF TEMPORARY DRIVEWAYS									
LOCATION STA. @ C OF DRIVEWAY	SIDE	AREA ID	COMMERCIAL MATERIAL FOR DRIVEWAY MAINTENANCE					DESIGN NOTES	CONSTRUCTION REMARKS
			L	W	THK	0102 3			
						P	F		
FT	FT	IN							
30+37.52	RT	58956	32.50	21.80	4.00	10.5			
SUB-TOTAL:							10.5		
TOTAL:							11		

SUMMARY OF TEMPORARY CRASH CUSHIONS											
TTC PHASE	STATION	OFFSET (FT)	SIDE	WORK ZONE SPEED (MPH)	TEST LEVEL (TL-2 OR TL-3)	WIDTH OF HAZARD (IN)	LENGTH RESTRICTION (FT)	TEMPORARY CRASH CUSHION		DESIGN NOTES	CONSTRUCTION REMARKS
								0102 89 1			
								P	F		
I	32+99.94	16.59	RT	40	TL-3	24"	N/A	1			
I	34+99.97	5.35	LT	40	TL-3	24"	N/A	1			
I1A	32+20.00	4.91	RT	40	TL-3	24"	N/A	1			
I1A/I1B/I11A	35+63.35	7.11	RT	40	TL-3	24"	N/A	1			
I1B/I11A	30+12.48	3.73	RT	40	TL-3	24"	N/A	1			
I11A/I11B	32+12.48	2.05	LT	40	TL-3	24"	N/A	1			
I11A/I11B	35+61.84	3.47	LT	40	TL-3	24"	N/A	1			
SUB-TOTAL:								7			
TOTAL:								7			

REVISIONS				TABATHA L. CARLTON, P.E. P.E. LICENSE NUMBER 57676 POND & COMPANY 1300 RIVERPLACE BLVD, STE 210 JACKSONVILLE, FL. 32207	STATE OF FLORIDA DEPARTMENT OF TRANSPORTATION			SUMMARY OF QUANTITIES	SHEET NO.
DATE	DESCRIPTION	DATE	DESCRIPTION		ROAD NO.	COUNTY	FINANCIAL PROJECT ID		
					SR 289	ESCAMBIA	437178-1-52-01		

THE OFFICIAL RECORD OF THIS SHEET IS THE ELECTRONIC FILE DIGITALLY SIGNED AND SEALED UNDER RULE 61G15-23.004, F.A.C.

SUMMARY OF EROSION AND SEDIMENT CONTROL DEVICES

LOCATION STA. TO STA.	SIDE	AREA ID	ARTIFICIAL COVERINGS		SEDIMENT BARRIER		FLOATING TURBIDITY BARRIER		STAKED TURBIDITY BARRIER		SOIL TRACKING PREVENTION DEVICE		INLET PROTECTION SYSTEM		DESIGN NOTES	CONSTRUCTION REMARKS
			0104 1		0104 10 3		0104 11		0104 12		0104 15		0104 18			
			SY		LF		LF		LF		EA		EA			
			P	F	P	F	P	F	P	F	P	F	P	F		
30+16.38 to 38+20.001	LT/RT		1600													
30+16.38 to 31+27.64	LT				119.2											
30+48.64 to 32+21.15	RT				187.0											
31+57.73 to 33+69.03	LT				246.3											
32+42.94 to 33+64.34	RT				132.6											
34+16.74 to 34+70.78	LT				58.0											
34+28.01 to 37+41.21	RT				330.5											
35+02.22 to 35+72.28	LT				83.1											
36+40.45 to 37+38.38	LT				98.3											
33+59.08 to 34+24.77	RT							63.6								
33+77.03 to 34+18.76	LT							42.9								
33+76.48 to 33+89.83	LT/RT							154.2								
33+99.48 to 34+17.89	LT/RT							157.0								
33+64.34 to 33+76.48	RT								11.6							
33+69.03 to 33+77.42	LT								8.8							
34+07.31 to 34+16.74	LT								10.7							
34+17.89 to 34+28.01	RT								9.9							
33+30.00 to 33+50.00	LT										1					
27+47.77 to 27+60.35	LT											1				
29+49.60 to 29+62.56	RT											1				
31+17.78 to 31+27.77	RT											1				
31+31.31 to 31+31.46	LT											1				
31+53.07 to 31+54.49	LT											1				
32+63.25 to 32+78.79	RT											1				
32+63.74 to 32+79.47	LT											1				
32+96.38 to 33+09.60	RT											1				
33+02.21 to 33+15.03	LT											1				
33+71.60 to 33+72.11	RT											1				
34+11.68 to 34+11.84	RT											1				
34+21.73 to 34+21.83	RT											1				
34+71.38 to 34+82.62	LT											1				
35+20.41 to 35+33.47	LT											1				
35+58.49 to 35+71.51	RT											1				
35+60.55 to 35+73.29	LT											1				
36+29.19 to 36+41.12	LT											1				
36+55.39 to 36+70.68	RT											1				
37+10.07 to 37+22.80	LT											1				
37+58.93 to 37+59.03	RT											1				
SUB-TOTAL:			1600		1255.0		417.7		41.0		1		20			
TOTAL:			1600		1255		418		41		1		27			

REVISIONS			
DATE	DESCRIPTION	DATE	DESCRIPTION

TABATHA L. CARLTON, P.E.
P.E. LICENSE NUMBER 57676
POND & COMPANY
1300 RIVERPLACE BLVD, STE 210
JACKSONVILLE, FL. 32207

STATE OF FLORIDA DEPARTMENT OF TRANSPORTATION		
ROAD NO.	COUNTY	FINANCIAL PROJECT ID
SR 289	ESCAMBIA	437178-1-52-01

SUMMARY OF QUANTITIES

SHEET NO.
SQ-5

THE OFFICIAL RECORD OF THIS SHEET IS THE ELECTRONIC FILE DIGITALLY SIGNED AND SEALED UNDER RULE 61G15-23.004, F.A.C.

SUMMARY OF EROSION AND SEDIMENT CONTROL DEVICES

LOCATION STA. TO STA.	SIDE	AREA ID	ARTIFICIAL COVERINGS		SEDIMENT BARRIER		FLOATING TURBIDITY BARRIER		STAKED TURBIDITY BARRIER		SOIL TRACKING PREVENTION DEVICE		INLET PROTECTION SYSTEM		DESIGN NOTES	CONSTRUCTION REMARKS
			0104 1		0104 10 3		0104 11		0104 12		0104 15		0104 18			
			SY		LF		LF		LF		EA		EA			
P	F	P	F	P	F	P	F	P	F	P	F	P	F			
37+89.61 to 37+92.49	RT													1		
38+48.39 to 38+60.53	RT													1		
39+88.44 to 39+99.01	RT													1		
39+89.59 to 40+00.15	LT													1		
40+21.67 to 40+31.77	RT													1		
41+44.00 to 41+54.56	LT													1		
41+44.40 to 41+54.97	RT													1		
SUB-TOTAL:													7			

SUMMARY OF LITTER REMOVAL AND MOWING

CONST. PHASE	LOCATION STA. TO STA.	SIDE	DURATION (DAYS)	FREQUENCY (DAYS)	LITTER REMOVAL						MOWING						DESIGN NOTES	CONSTRUCTION REMARKS	
					0107 1						0107 2								
					AREA ID	L	W	CYCLES	AREA		AREA ID	L	W	CYCLES	AREA				
									AC/CYCLE	TOTAL (AC)					AC/CYCLE	TOTAL (AC)			
P	F	P	F	P	F	P	F	P	F	P	F								
	26+50.00 to 27+90.98	RT	335	30	41069			11	0.036	0.396									
	26+50.00 to 31+29.98	LT	335	30	41216			11	0.148	1.628									
	28+13.37 to 28+52.83	RT	335	30	41075			11	0.010	0.110									
	28+91.89 to 37+58.93	RT	335	30	41090			11	0.450	4.950									
	31+56.08 to 34+76.33	LT	335	30	41233			11	0.218	2.398									
	34+98.66 to 35+92.47	LT	335	30	10196			11	0.047	0.517									
	36+20.25 to 37+43.47	LT	335	30	10197			11	0.047	0.517									
	37+92.67 to 38+83.35	RT	335	30	42349			11	0.031	0.341									
	37+99.35 to 41+79.00	LT	335	30	41041			11	0.107	1.177									
	39+19.07 to 40+44.92	RT	335	30	41056			11	0.035	0.385									
	40+79.55 to 41+79.00	RT	335	30	41063			11	0.022	0.242									
	26+50.00 to 27+86.71	RT	335	30							41605			11	0.014	0.154			
	28+15.37 to 28+50.55	RT	335	30							41599			11	0.003	0.033			
	28+94.11 to 33+35.00	RT	335	30							41542			11	0.096	1.056			
	29+46.46 to 31+27.78	LT	335	30							41435			11	0.037	0.407			
	31+61.21 to 33+35.18	LT	335	30							11034			11	0.054	0.594			
	34+54.98 to 34+74.39	LT	335	30							38459			11	0.014	0.154			
	34+55.00 to 37+50.93	RT	335	30							10883			11	0.092	1.012			
	34+97.38 to 35+90.47	LT	335	30							10972			11	0.043	0.473			
	36+22.25 to 37+42.31	LT	335	30							10925			11	0.062	0.682			
	37+95.32 to 38+81.18	RT	335	30							41352			11	0.006	0.066			
	38+01.31 to 40+82.62	LT	335	30							41412			11	0.031	0.341			
	38+05.49 to 38+41.93	RT	335	30							41371			11	0.003	0.033			
	39+18.94 to 40+42.59	RT	335	30							41389			11	0.013	0.143			
	40+81.90 to 41+64.46	RT	335	30							41396			11	0.006	0.066			
	41+04.59 to 41+72.63	LT	335	30							41402			11	0.005	0.055			
SUB-TOTAL:										12.661	SUB-TOTAL:						5.269		
TOTAL:										12.66	TOTAL:						5.27		

REVISIONS				TABATHA L. CARLTON, P.E. P.E. LICENSE NUMBER 57676 POND & COMPANY 1300 RIVERPLACE BLVD, STE 210 JACKSONVILLE, FL. 32207	STATE OF FLORIDA DEPARTMENT OF TRANSPORTATION			SUMMARY OF QUANTITIES	SHEET NO.
DATE	DESCRIPTION	DATE	DESCRIPTION		ROAD NO.	COUNTY	FINANCIAL PROJECT ID		
					SR 289	ESCAMBIA	437178-1-52-01		SQ-6

THE OFFICIAL RECORD OF THIS SHEET IS THE ELECTRONIC FILE DIGITALLY SIGNED AND SEALED UNDER RULE 61G15-23.004, F.A.C.

SUMMARY OF MONITOR EXISTING STRUCTURES								
SITE NO.	LOCATION	STRUCTURE USAGE	INSPECTION & SETTLEMENT MONITORING		VIBRATION MONITORING		DESIGN NOTES	CONSTRUCTION REMARKS
	ADDRESS AND/OR STA.		0108 1		0108 2			
			LS		LS			
			P	F	P	F		
1	WOODFIN CABASSA ORTHODONTICS	BUILDING	X		X			
2	J. LARRY MORRIS, DMD	BUILDING	X		X			
3	NORTHWEST FLORIDA ORAL & MAXILLOFACIAL SURGERY, P.A.	BUILDING	X		X			
4	MEDICINE & SURGERY OF THE FOOT & ANKLE	BUILDING	X		X			
5	CORDOVE FAMILY DENTISTRY	BUILDING	X		X			
6	SACRED HEART HOSPITAL	BUILDING	X		X			
TOTAL:			1		1			

THIS LIST INCLUDES EXISTING STRUCTURES (AS DETERMINED BY THE DEPARTMENT) LOCATED OUTSIDE THE LIMITS SPECIFIED IN ARTICLE 108-2 OF THE FDOT SPECIFICATIONS THAT ARE REQUIRED TO BE MONITORED. THIS LIST SHOULD NOT BE CONSIDERED ALL INCLUSIVE AND DOES NOT CONTAIN EXISTING STRUCTURES TO BE MONITORED THAT ARE LOCATED WITHIN THE DISTANCES SPECIFIED IN ARTICLE 108-2.

REVISIONS				TABATHA L. CARLTON, P.E. P.E. LICENSE NUMBER 57676 POND & COMPANY 1300 RIVERPLACE BLVD, STE 210 JACKSONVILLE, FL. 32207	STATE OF FLORIDA DEPARTMENT OF TRANSPORTATION			SUMMARY OF QUANTITIES	SHEET NO.
DATE	DESCRIPTION	DATE	DESCRIPTION		ROAD NO.	COUNTY	FINANCIAL PROJECT ID		
					SR 289	ESCAMBIA	437178-1-52-01		

SUMMARY OF CLEARING AND GRUBBING & REMOVAL ITEMS

PAY ITEM NO.	PAY ITEM DESCRIPTION	LOCATION STA. TO STA.	SIDE	AREA ID	LENGTH	WIDTH	UNITS	SECONDARY UNITS (IF LUMP SUM)	QUANTITY		TOTAL		DESIGN NOTES	CONSTRUCTION REMARKS
								AREA (AC)	P	F	P	F		
0110 1 1	CLEARING & GRUBBING						LS		1.0		1		(TOTAL = 2.02 AC)	
		30+16.51 to 31+27.76	LT	12718				0.020						
		30+50.33 to 31+90.80	RT	13274				0.030						
		31+94.79 to 32+22.64	RT	13294				0.010						
		32+74.98 to 35+29.33	RT	12961				0.010						
		33+80.05 to 33+80.05	RT	53792				0.260						
		34+20.21 to 34+20.21	RT	53517				1.670						
		36+20.06 to 37+45.23	LT	13711				0.020						
0110 2 2	SELECTIVE CLEARING AND GRUBBING, AREAS WITH TREES TO REMAIN	32+85.68 to 33+42.55	RT				AC		0.1					
0110 4 10	REMOVAL OF EXISTING CONCRETE	30+14.63 to 30+23.65	RT	12311			SY		4.9		1344		SIDEWALK	
		30+16.38 to 31+29.72	LT	11789					19.5				CURB & GUTTER	
		30+16.38 to 32+22.71	RT	11816					16.4				CURB & GUTTER	
		30+16.42 to 31+18.31	LT	11780					63.6				SIDEWALK	
		30+21.20 to 30+53.57	RT	11834					36.8				SIDEWALK	
		30+48.71 to 32+23.10	RT	11829					93.3				SIDEWALK	
		31+56.08 to 35+92.56	LT	12138					93.8				CURB & GUTTER	
		31+57.25 to 34+71.67	LT	12099					234.0				SIDEWALK	
		31+86.36 to 31+96.51	RT	12204					6.1				SIDEWALK	
		32+10.29 to 32+20.12	LT	12194					3.3				SIDEWALK	
		32+18.98 to 32+52.28	RT	11840					42.4				SIDEWALK	
		32+45.71 to 37+56.83	RT	11890					345.5				SIDEWALK	
		32+47.51 to 37+58.81	RT	11852					109.7				CURB & GUTTER	
		32+75.06 to 35+29.33	RT	11941					25.4				SIDEWALK	
		32+75.45 to 34+65.63	LT	12115					19.1				SIDEWALK	
		34+37.15 to 34+39.97	LT	12131					0.7				SIDEWALK	
		34+37.18 to 34+40.48	LT	12124					0.3				SIDEWALK	
		34+69.89 to 34+76.25	LT	12069					2.0				SIDEWALK	
		34+70.40 to 35+12.87	LT	12095					42.8				SIDEWALK	
		34+96.97 to 35+05.64	LT	12075					1.1				SIDEWALK	
		35+09.37 to 35+88.29	LT	12079					49.5				SIDEWALK	
		36+20.06 to 37+45.23	LT	11985					31.9				CURB & GUTTER	
		36+25.55 to 37+42.53	LT	12018					70.1				SIDEWALK	
		37+92.98 to 38+20.16	RT	11957					9.0				CURB & GUTTER	
		37+99.17 to 38+20.00	LT	11974					5.6				CURB & GUTTER	
		37+99.70 to 38+12.62	RT	11951					6.0				SIDEWALK	
		38+01.21 to 38+20.00	LT	11967					11.0				SIDEWALK	

SUMMARY OF EARTHWORK					
PAY ITEM NO.	PAY ITEM DESCRIPTION	CY		DESIGN NOTES	CONSTRUCTION REMARKS
		P	F		
0120 1	REGULAR EXCAVATION	163.00			
	TOTAL	163.00			
0120 6	EMBANKMENT	3606.00			
	TOTAL	3606.00			

<table border="1"> <thead> <tr> <th colspan="4">REVISIONS</th> </tr> <tr> <th>DATE</th> <th>DESCRIPTION</th> <th>DATE</th> <th>DESCRIPTION</th> </tr> </thead> <tbody> <tr> <td> </td> <td> </td> <td> </td> <td> </td> </tr> </tbody> </table>				REVISIONS				DATE	DESCRIPTION	DATE	DESCRIPTION					TABATHA L. CARLTON, P.E. P.E. LICENSE NUMBER 57676 POND & COMPANY 1300 RIVERPLACE BLVD, STE 210 JACKSONVILLE, FL. 32207		STATE OF FLORIDA DEPARTMENT OF TRANSPORTATION			SUMMARY OF QUANTITIES	SHEET NO. SQ-8
REVISIONS																						
DATE	DESCRIPTION	DATE	DESCRIPTION																			
ROAD NO.		COUNTY	FINANCIAL PROJECT ID																			
SR 289		ESCAMBIA	437178-1-52-01																			

THE OFFICIAL RECORD OF THIS SHEET IS THE ELECTRONIC FILE DIGITALLY SIGNED AND SEALED UNDER RULE 61G15-23.004, F.A.C.

SUMMARY OF PAVEMENT

PAY ITEM NO.	PAY ITEM DESCRIPTION	LOCATION		SIDE	AREA ID	UNIT	QUANTITY		TOTAL		DESIGN NOTES	CONSTRUCTION REMARKS
		STA. TO STA.	DESCRIPTION				P	F	P	F		
0160 4	Type B Stabilization	30+16.38 to 33+20.00		LT/RT	39977	SY	1894.0		5437			
		34+70.00 to 38+20.20		LT/RT	39978		3542.5					
285701	Optional Base, Base Group 01	30+24.46 to 30+48.64		RT	15231	SY	48.3		190			
		32+21.15 to 32+46.29		RT	15236		66.5					
		34+70.88 to 35+02.63		LT	15245		75.1					
285706	Optional Base, Base Group 06	30+16.38 to 33+20.00		LT/RT	40110	SY	1738.0		5098			
		34+70.00 to 38+20.00		LT/RT	40111		3359.7					
0327 70 12	Milling Exist Asph Pavt, 1 1/4" Avg Depth	26+50.00 to 30+16.38		LT/RT	56611	SY	2343.6		6427			
		38+20.00 to 41+79.00		LT/RT	40590		3487.7					
			CARPENTERS CREEK DRIVE		59763		595.4				SEE DETAIL ON SHEET 21	
0334 1 52	Superpave Asphaltic Concrete, Traffic B, PG 76-22	30+16.38 to 33+20.00		LT/RT	40114	TN	286.78		851.6			
		30+24.46 to 30+48.64		RT	14977		2.66					
		32+21.15 to 32+46.30		RT	14982		3.71					
		34+70.00 to 38+20.00		LT/RT	40115		554.35					
		34+70.88 to 35+02.47		LT	14991		4.08					
0337 7 80	Asphalt Concrete Friction Course, Traffic B, FC-9.5, PG 76-22	26+50.00 to 33+50.00		LT/RT	56696	TN	291.61		814.3			
		34+40.00 to 41+79.00		LT/RT	40639		481.76					
			CARPENTERS CREEK DRIVE		59776		40.93				SEE DETAIL ON SHEET 21	

SUMMARY OF MISCELLANEOUS ASPHALT PAVEMENT

LOCATION STA. TO STA.	SIDE	AREA ID	LENGTH	WIDTH	THICK (IN)	UNDER GUARDRAIL		DESIGN NOTES	CONSTRUCTION REMARKS
						0339 1			
						P	F		
32+48.87 to 33+20.00	RT	36715			2	3.14			
SUB-TOTAL:						3.14			
TOTAL:						3.1			
GRAND TOTAL:						3.1			

SUMMARY OF WALLS

WALL NO.	PAY ITEM NO.	PAY ITEM DESCRIPTION	LOCATION	SIDE	UNIT	QUANTITY		TOTAL		DESIGN NOTES	CONSTRUCTION REMARKS
			STA. TO STA.			P	F	P	F		
	0400 0 11	CONCRETE CLASS NS, GRAVITY WALL	32+05.00 TO 33+20.00	LT	CY	35.8		36			
	0521 72 40	SHOULDER CONCRETE BARRIER, 38" OR 44" HEIGHT	34+56.80 TO 34+67.01	LT	LF	14.8		15			

REVISIONS

DATE	DESCRIPTION	DATE	DESCRIPTION

TABATHA L. CARLTON, P.E.
P.E. LICENSE NUMBER 57676
POND & COMPANY
1300 RIVERPLACE BLVD, STE 210
JACKSONVILLE, FL. 32207

STATE OF FLORIDA
DEPARTMENT OF TRANSPORTATION

ROAD NO.	COUNTY	FINANCIAL PROJECT ID
SR 289	ESCAMBIA	437178-1-52-01

SUMMARY OF QUANTITIES

SHEET NO.

SQ-9

THE OFFICIAL RECORD OF THIS SHEET IS THE ELECTRONIC FILE DIGITALLY SIGNED AND SEALED UNDER RULE 61G15-23.004, F.A.C.

SUMMARY OF UTILITY ADJUSTMENTS										
PAY ITEM NO.	PAY ITEM DESCRIPTION	LOCATION	SIDE	UNIT	QUANTITY		TOTAL		DESIGN NOTES	CONSTRUCTION REMARKS
		STATION			P	F	P	F		
0425 5	MANHOLE, ADJUST	* 39+94.00	LT	EA	1.0		2			
		* 39+94.00	RT		1.0					

* SURVEY DATA IS NOT AVAILABLE. STATION LOCATION IS APPROXIMATE AND BASED OFF AERIALS.

SUMMARY OF RAILING					
LOCATION	SIDE	PEDESTRIAN/ BICYCLE RAILING, ALUMINUM ONLY, 42" TYPE 1	DESIGN NOTES	CONSTRUCTION REMARKS	
STA. TO STA.		LF			
		0515 2 311			
		P	F		
32+05.00 TO 33+20.00	LT	117.5			
34+70.00 TO 35+53.70	RT	84.1			
SUB-TOTAL:		202			
TOTAL:		202			

SUMMARY OF CURB & GUTTER AND/OR TRAFFIC SEPARATORS													
PAY ITEM NO.	PAY ITEM DESCRIPTION	LOCATION	SIDE	AREA ID	UNIT	QUANTITY				TOTAL		DESIGN NOTES	CONSTRUCTION REMARKS
		STA. TO STA.				GROSS LENGTH	DEDUCTIONS TYPE	LENGTH	NET LENGTH		P		
0520 1 10	Concrete Curb & Gutter, Type F	30+16.38 to 32+21.56	RT		LF	214.6				214.6	1311		
		30+16.40 to 31+28.27	LT			123.1				123.1			
		31+57.56 to 33+20.00	LT			177.5				177.5			
		32+47.25 to 33+20.00	RT			83.7				83.7			
		34+56.80 to 34+74.89	LT			38.3				38.3			
		34+70.00 to 37+57.43	RT			315.3				315.3			
		35+00.12 to 35+90.97	LT			142.7				142.7			
		36+21.75 to 37+42.58	LT			150.9				150.9			
		37+94.18 to 38+20.13	RT			40.1				40.1			
0520 2 4	Concrete Curb, Type D	34+71.29 to 34+74.89	LT		LF	7.7				7.7	29		
		34+95.75 to 34+98.83	LT			9.3				9.3			
		37+94.18 to 38+00.15	RT			12.2				12.2			
0520 3	Valley Gutter - Concrete	32+07.70 to 32+61.11	RT		LF	52.5				52.5	115		
		34+56.80 to 35+18.42	LT			62.7				62.7			

REVISIONS				TABATHA L. CARLTON, P.E. P.E. LICENSE NUMBER 57676 POND & COMPANY 1300 RIVERPLACE BLVD, STE 210 JACKSONVILLE, FL. 32207	STATE OF FLORIDA DEPARTMENT OF TRANSPORTATION			SUMMARY OF QUANTITIES	SHEET NO.
DATE	DESCRIPTION	DATE	DESCRIPTION		ROAD NO.	COUNTY	FINANCIAL PROJECT ID		
					SR 289	ESCAMBIA	437178-1-52-01		

THE OFFICIAL RECORD OF THIS SHEET IS THE ELECTRONIC FILE DIGITALLY SIGNED AND SEALED UNDER RULE 61G15-23.004, F.A.C.

SUMMARY OF SIDEWALK & DETECTABLE WARNINGS

LOCATION STA. TO STA.	SIDE	AREA ID	LENGTH	WIDTH	CONC SIDEWALK 4"		CONC SIDEWALK 6"		DETECTABLE WARNINGS		DESIGN NOTES	CONSTRUCTION REMARKS
					0522 1		0522 2		0527 2			
					SY		SY		SF			
					P	F	P	F	P	F		
30+14.63 to 30+26.38	RT	14208			6.9							
30+16.41 to 31+01.37	LT	14215			57.4							
30+48.64 to 32+03.27	RT	14234			101.5							
31+57.25 to 31+64.23	LT	14227			3.8							
31+85.07 to 33+20.00	LT	14222			91.7							
32+63.45 to 33+20.00	RT	14246			37.0							
34+56.77 to 34+65.90	LT	41909			5.4							
34+70.00 to 37+10.90	RT	14251			160.6							
35+09.16 to 35+76.32	LT	41921			44.7							
36+37.41 to 37+31.37	LT	14266			62.5							
38+11.61 to 38+20.01	LT	14273			5.6							
30+16.38 to 30+58.91	RT	14804					34.8					
31+01.21 to 31+26.60	LT	14398					16.6					
31+58.35 to 31+85.07	LT	14397					22.6					
32+06.20 to 32+20.93	RT	42376					8.8					
32+16.90 to 32+51.91	RT	56018					24.4					
32+47.66 to 32+62.33	RT	42386					9.0					
34+62.85 to 34+74.77	LT	42396					8.8					
34+67.17 to 35+08.04	LT	14723					19.8					
35+00.14 to 35+12.16	LT	42404					8.8					
35+76.02 to 35+90.67	LT	14455					8.6					
36+22.41 to 36+37.71	LT	14444					8.6					
37+10.65 to 37+56.93	RT	14429					45.7					
37+31.06 to 37+42.58	LT	14434					9.6					
37+92.68 to 37+99.95	RT	60140					4.3					
37+99.14 to 38+12.62	RT	14396					6.2					
38+00.82 to 38+11.62	LT	14395					5.5					
31+20.18 to 31+25.56	LT	14481						10.7				
31+60.64 to 31+64.84	LT	14487						9.7				
32+15.14 to 32+19.94	RT	42530						9.5				
32+48.57 to 32+53.18	RT	42536						9.6				
34+70.51 to 34+74.18	LT	42524						11.4				
35+00.75 to 35+04.47	LT	42518						11.4				
35+84.29 to 35+89.81	LT	42506						12.6				
36+23.40 to 36+29.34	LT	42512						12.6				
37+33.96 to 37+39.82	RT	42501						11.6				
37+40.17 to 37+42.58	LT	14536						10.8				
38+04.61 to 38+06.62	LT	14542						9.2				
38+05.49 to 38+07.61	RT	14531						10.0				
SUB-TOTAL :					577.1		242.1		129.1			
TOTAL :					577		242		129			

REVISIONS			
DATE	DESCRIPTION	DATE	DESCRIPTION

TABATHA L. CARLTON, P.E.
P.E. LICENSE NUMBER 57676
POND & COMPANY
1300 RIVERPLACE BLVD, STE 210
JACKSONVILLE, FL. 32207

STATE OF FLORIDA DEPARTMENT OF TRANSPORTATION		
ROAD NO.	COUNTY	FINANCIAL PROJECT ID
SR 289	ESCAMBIA	437178-1-52-01

SUMMARY OF QUANTITIES

SHEET NO.
SQ-11

THE OFFICIAL RECORD OF THIS SHEET IS THE ELECTRONIC FILE DIGITALLY SIGNED AND SEALED UNDER RULE 61G15-23.004, F.A.C.

SUMMARY OF DITCH PAVEMENT						
LOCATION	SIDE	AREA ID	RIPRAP - RUBBLE (DITCH LINING)		DESIGN NOTES	CONSTRUCTION REMARKS
			0530	3 4		
STA. TO STA.			TN			
			P	F		
33+58.76 to 33+89.37	RT	57940	36.55		Temporary for TTCP Phase IIIB	
34+00.05 to 34+30.56	RT	57946	44.12		Temporary for TTCP Phase IIIB	
			SUB-TOTAL:		80.68	
			TOTAL:		80.7	

SUMMARY OF GUARDRAIL									
LOCATION	SIDE	GUARDRAIL TL-3		APPROACH TRANSITION CONNECTION TO RIGID BARRIER, F&I, TL-3		END TREATMENT CRT		DESIGN NOTES	CONSTRUCTION REMARKS
		0536	1 1	0536	8 13	0536	85 26		
STA. TO STA.		LF		EA		EA			
		P	F	P	F	P	F		
32+50.96 to 33+20.60	RT	93.8		1		1			
		SUB-TOTAL:		93.8		1		1	
		TOTAL:		94		1		1	

SUMMARY OF PERFORMANCE TURF								
LOCATION	SIDE	AREA ID	LENGTH	WIDTH	PERFORMANCE TURF (SOD)		DESIGN NOTES	CONSTRUCTION REMARKS
					0570	1 2		
STA. TO STA.					SY			
					P	F		
30+14.85 to 30+26.38	RT	42718			0.7			
30+16.51 to 31+27.78	LT	42845			34.5			
30+48.64 to 32+23.10	RT	42702			169.5			
31+61.20 to 33+35.00	LT	42830			114.2			
32+52.50 to 33+35.00	RT	42722			121.4			
34+55.00 to 34+74.39	LT	42805			44.9			
34+55.00 to 37+50.93	RT	42732			365.0			
34+98.27 to 35+06.67	LT	42821			1.7			
35+06.67 to 35+90.47	LT	42791			99.9			
36+22.25 to 37+43.47	LT	42768			241.7			
37+92.67 to 38+12.62	RT	42747			18.0			
38+01.31 to 38+18.79	LT	42762			2.3			
38+05.49 to 38+19.88	RT	42757			5.6			
					SUB-TOTAL:		1219.4	
					TOTAL:		1219	

REVISIONS				TABATHA L. CARLTON, P.E. P.E. LICENSE NUMBER 57676 POND & COMPANY 1300 RIVERPLACE BLVD, STE 210 JACKSONVILLE, FL. 32207	STATE OF FLORIDA DEPARTMENT OF TRANSPORTATION			SUMMARY OF QUANTITIES	SHEET NO.
DATE	DESCRIPTION	DATE	DESCRIPTION		ROAD NO.	COUNTY	FINANCIAL PROJECT ID		
					SR 289	ESCAMBIA	437178-1-52-01		SQ-12

THE OFFICIAL RECORD OF THIS SHEET IS THE ELECTRONIC FILE DIGITALLY SIGNED AND SEALED UNDER RULE 61G15-23.004, F.A.C.

SUMMARY OF TRAFFIC MONITORING SITE ITEMS						
LOCATION		SIDE	TRAFFIC MONITORING SITE CABINET, REMOVE EXISTING CABINET		DESIGN NOTES	CONSTRUCTION REMARKS
SITE NO.	STATION		0695 7 600			
			EA			
			P	F		
	34+57.43	LT	1			
SUB-TOTAL:			1			
TOTAL:			1			

REVISIONS				TABATHA L. CARLTON, P.E. P.E. LICENSE NUMBER 57676 POND & COMPANY 1300 RIVERPLACE BLVD, STE 210 JACKSONVILLE, FL. 32207	STATE OF FLORIDA DEPARTMENT OF TRANSPORTATION			SUMMARY OF QUANTITIES	SHEET NO. SQ-13
DATE	DESCRIPTION	DATE	DESCRIPTION		ROAD NO.	COUNTY	FINANCIAL PROJECT ID		
				SR 289	ESCAMBIA	437178-1-52-01			

