



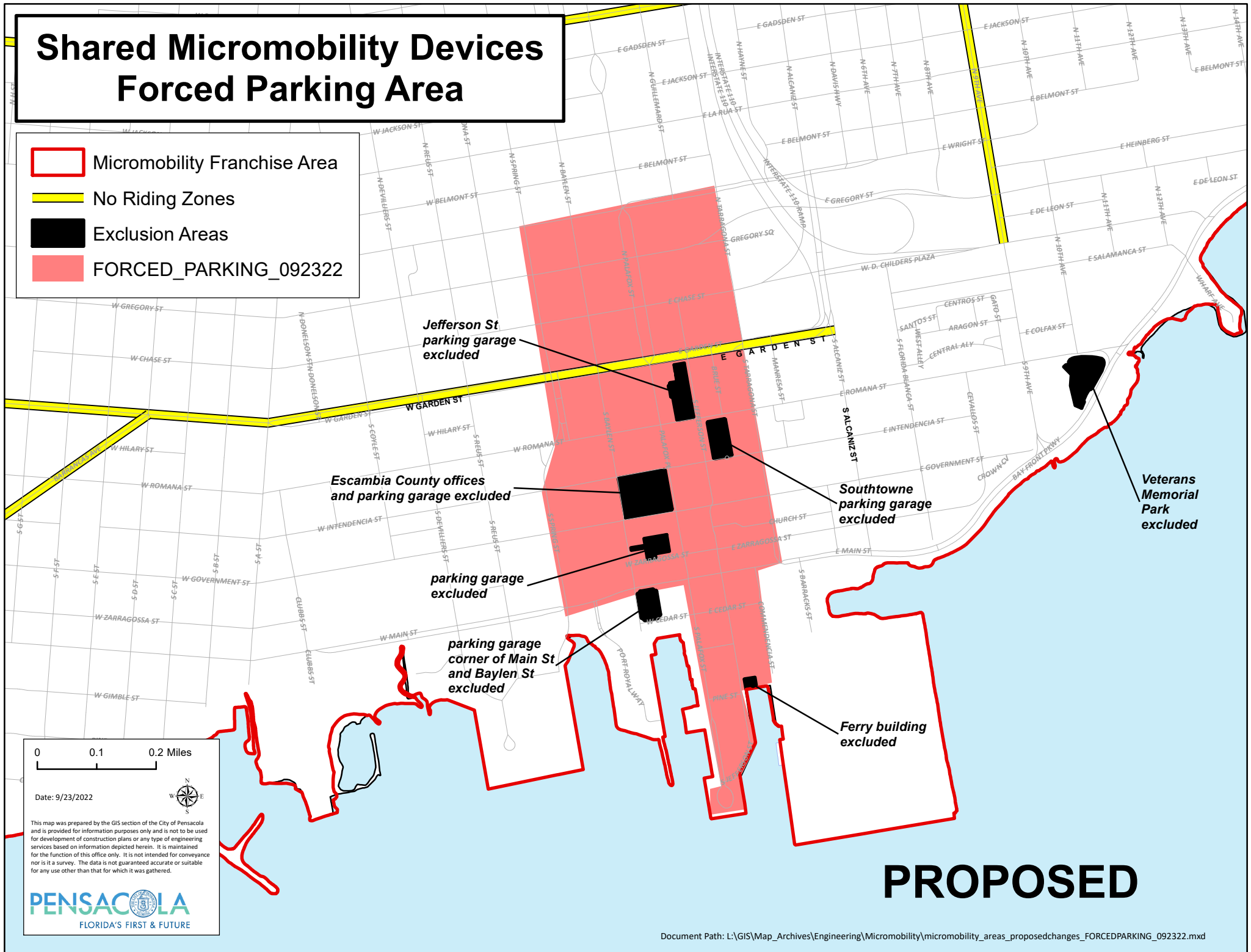


Shared Micromobility Devices Forced Parking Area

-  Micromobility Franchise Area
-  No Riding Zones
-  Exclusion Areas
-  FORCED_PARKING_092322



*Jefferson St
parking garage
excluded*

*Escambia County offices
and parking garage
excluded*

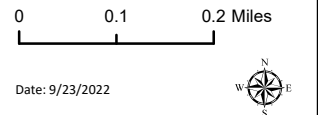
*Southtowne
parking garage
excluded*

*Veterans
Memorial
Park
excluded*

*parking garage
excluded*

*parking garage
corner of Main St
and Baylen St
excluded*

*Ferry building
excluded*



Date: 9/23/2022

This map was prepared by the GIS section of the City of Pensacola and is provided for information purposes only and is not to be used for development of construction plans or any type of engineering services based on information depicted herein. It is maintained for the function of this office only. It is not intended for conveyance nor is it a survey. The data is not guaranteed accurate or suitable for any use other than that for which it was gathered.



PROPOSED