



# Admiral Mason Park


area name	sq ft	acres
Admiral Mason boundary	249746	5.73
excluded area (pond)	88070	2.02
<b>park maintenance area</b>	<b>161676</b>	<b>3.71</b>


 Maintenance Area


 excluded areas

**Image**

**RGB**

 Red: Band\_1


 Green: Band\_2

 Blue: Band\_3

0

105

210 Feet



N

W

E

S

Date: 12/21/2016

This map was prepared by the GIS section of the City of Pensacola and is provided for information purposes only and is not to be used for development of construction plans or any type of engineering services based on information depicted herein. It is maintained for the function of this office only. It is not intended for conveyance nor is it a survey. The data is not guaranteed accurate or suitable for any use other than that for which it was gathered.

Document Path: L:\GIS\Map\_Archives\Parks\AllParks\_Prebid\AdmiralMasonVeteransMemorial\AdmiralMason.mxd