

Study Area and Corridor Description

The West Cervantes Street corridor is an east-west roadway located in Escambia County, Florida. The majority of the corridor is within the City of Pensacola city limits while a smaller portion (west of the vicinity of W Street) is in Escambia County. West Cervantes Street is functionally classified as an principal arterial and is approximately 2.3 miles long. The corridor study area is shown in Figure 1.

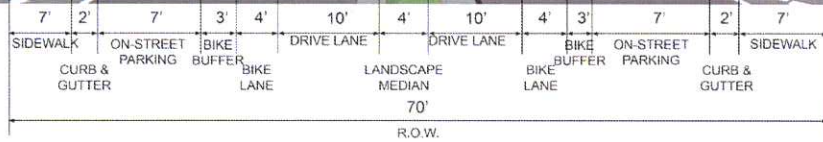


Figure 1
Study Area

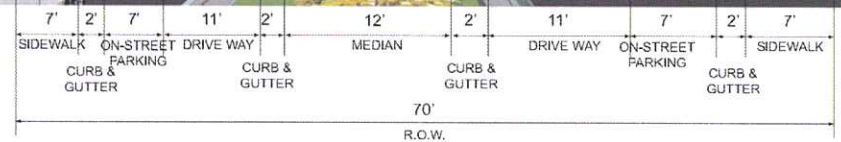


Existing

Option B - West Cervantes Street Road Diet - East
of Pace Boulevard



Proposed (shown with buffered bike lane)

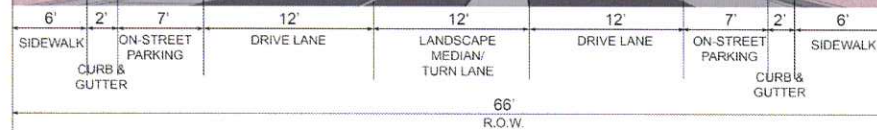


Proposed (shown without buffered bike lane)

Option B - West Cervantes Street Road Diet - West
of Pace Boulevard



Existing



Proposed

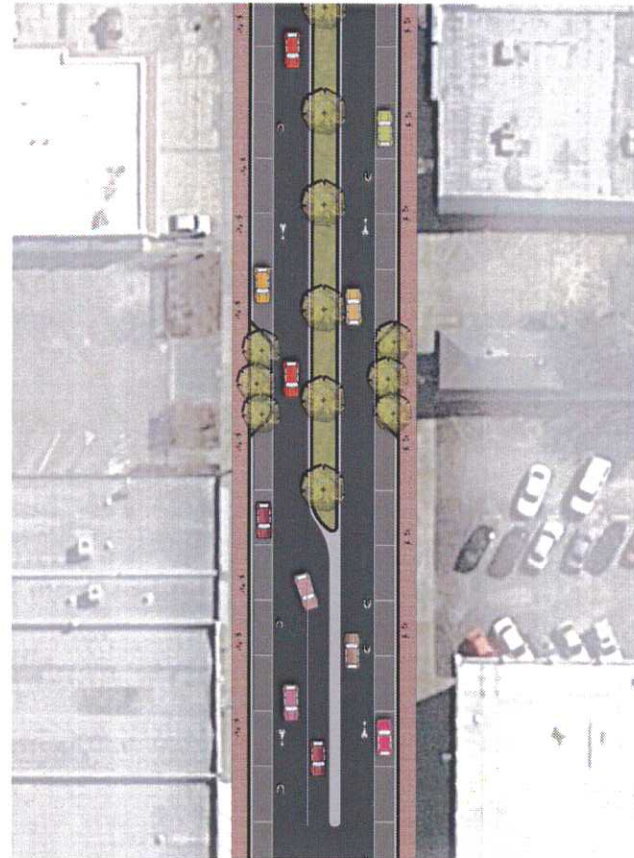
***“The most desired treatment
would be Option B with on-
street parking and a median”***

-Public workshop participant comment

Option B - West Cervantes Street Road Diet - Plan View



East of Pace Boulevard (shown with buffered bike lane)



West of Pace Boulevard