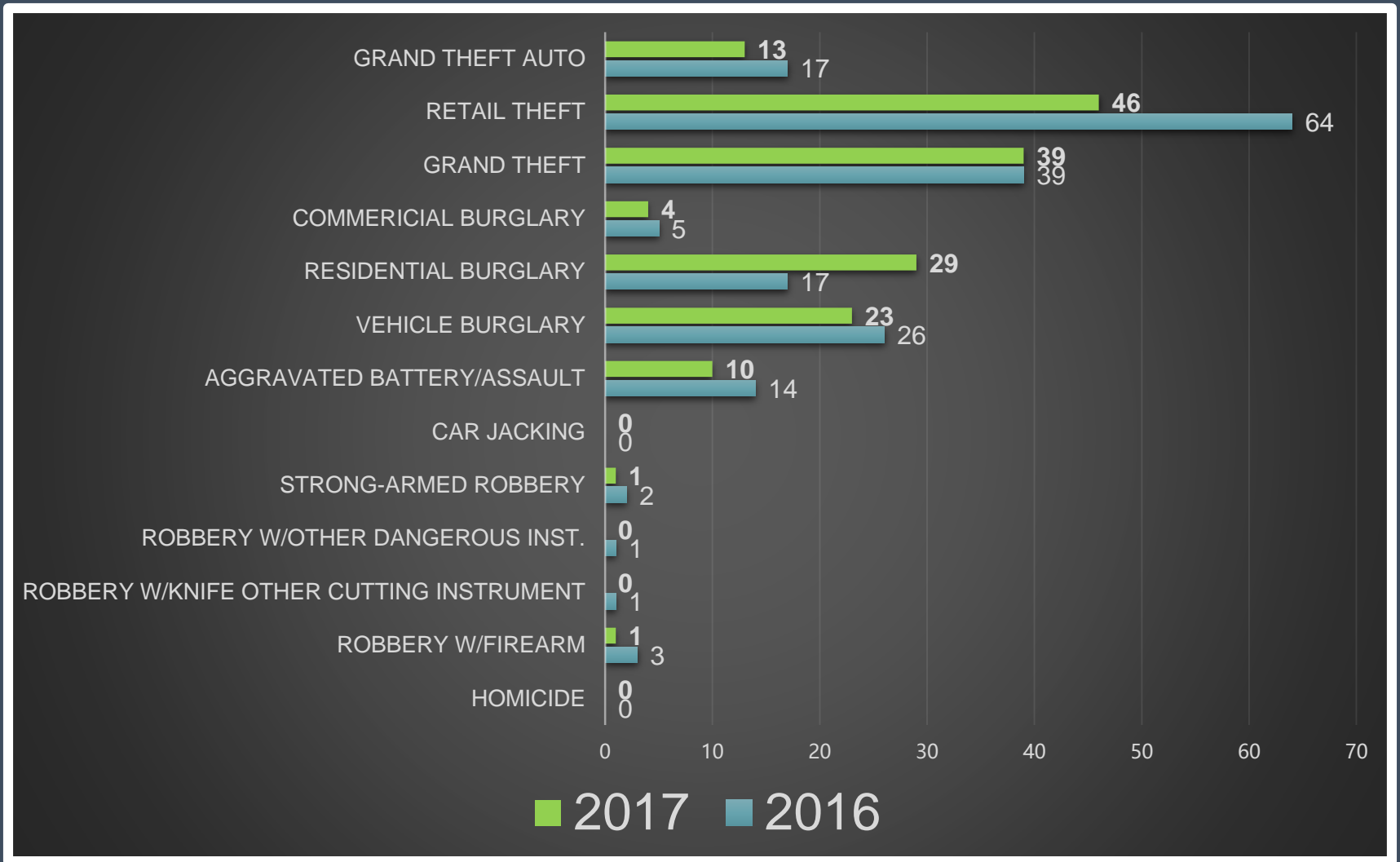




PENSACOLA POLICE DEPARTMENT

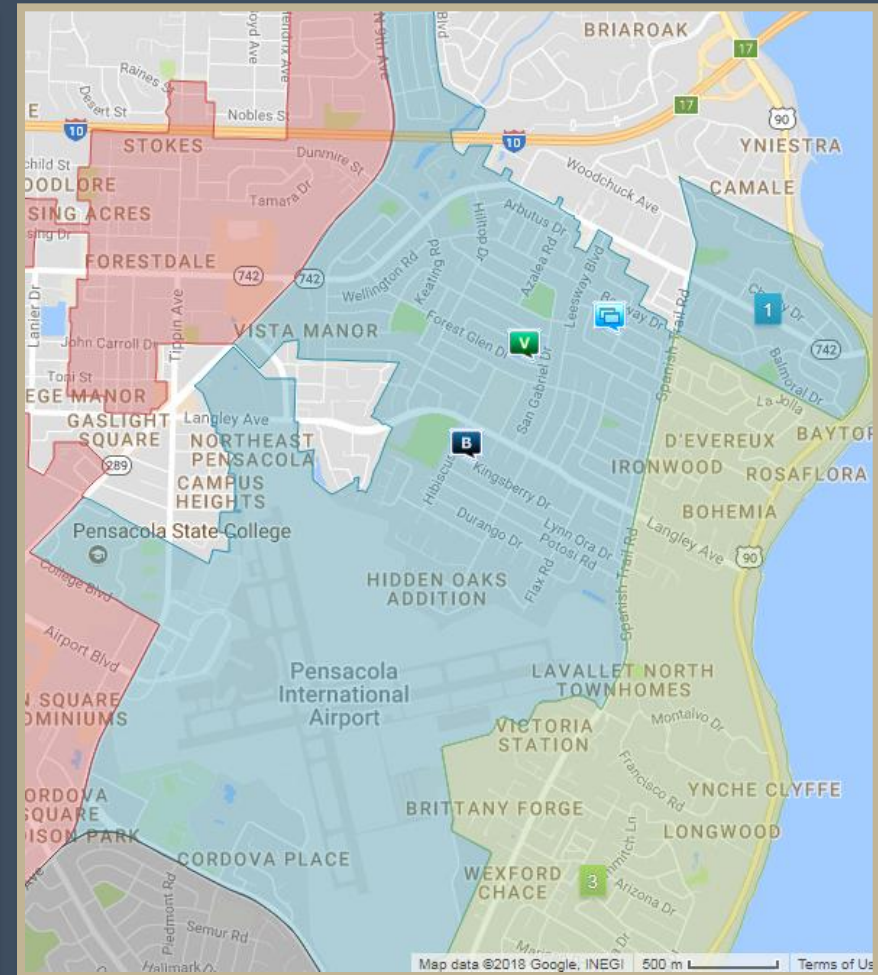
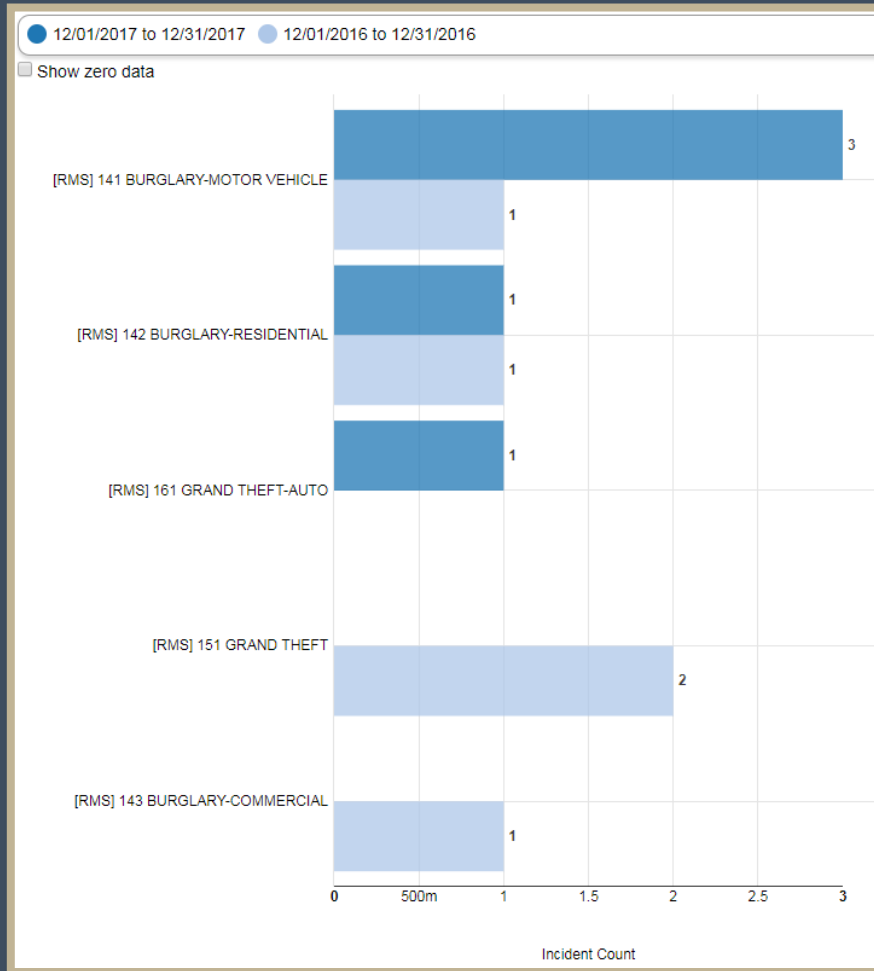
Crime Report
December 2017

December 2016-2017 Comparison- City Limits

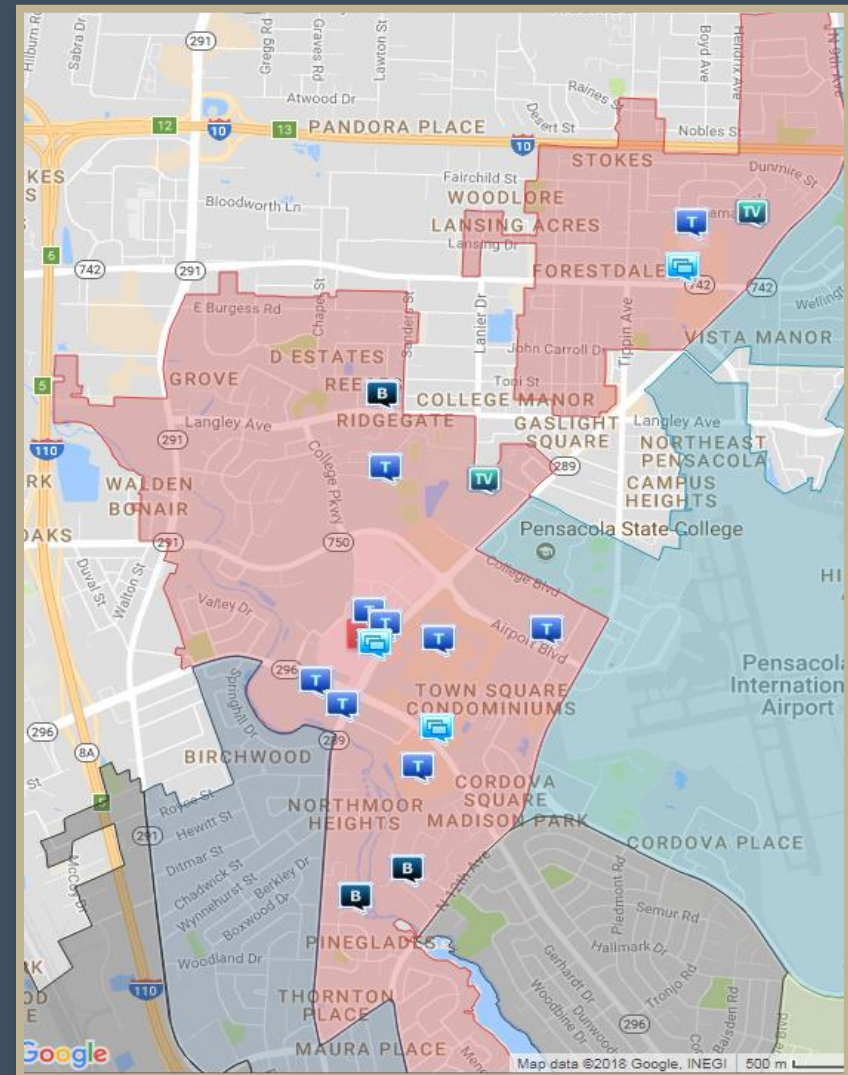
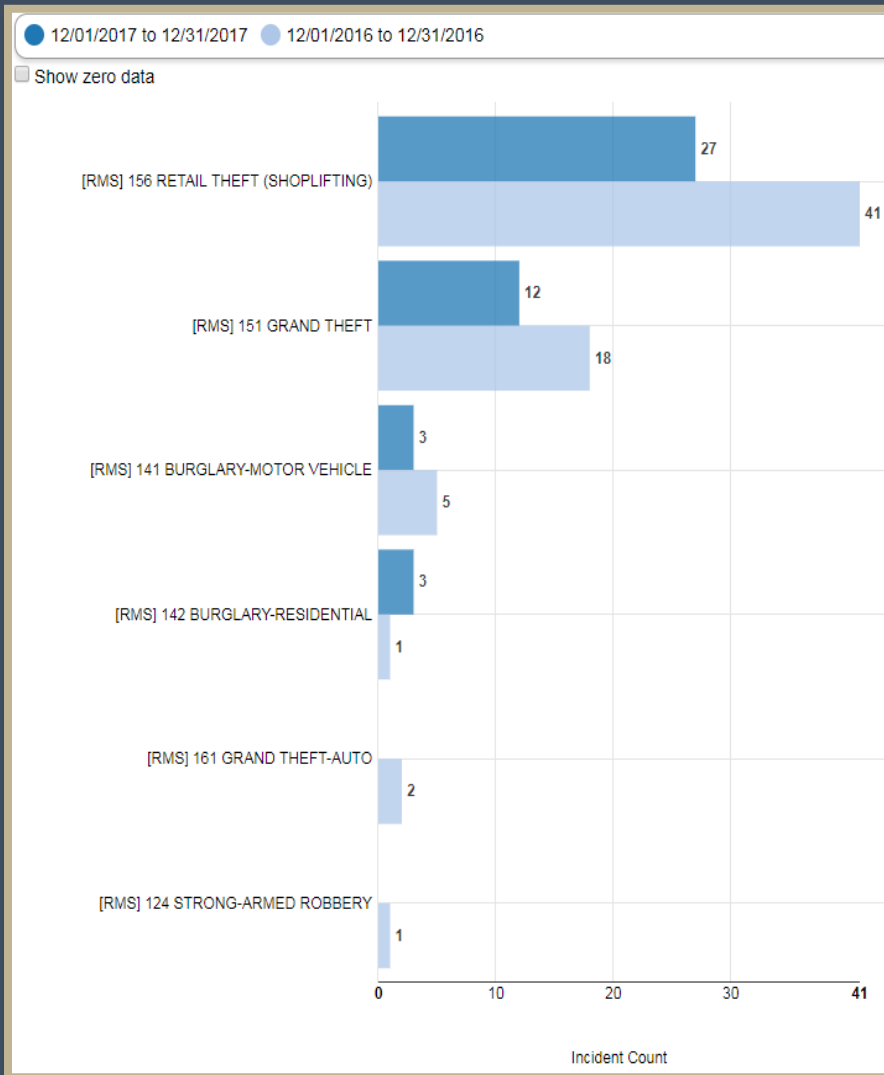


* -12% Crime Reduction in Comparison to Dec. 2016

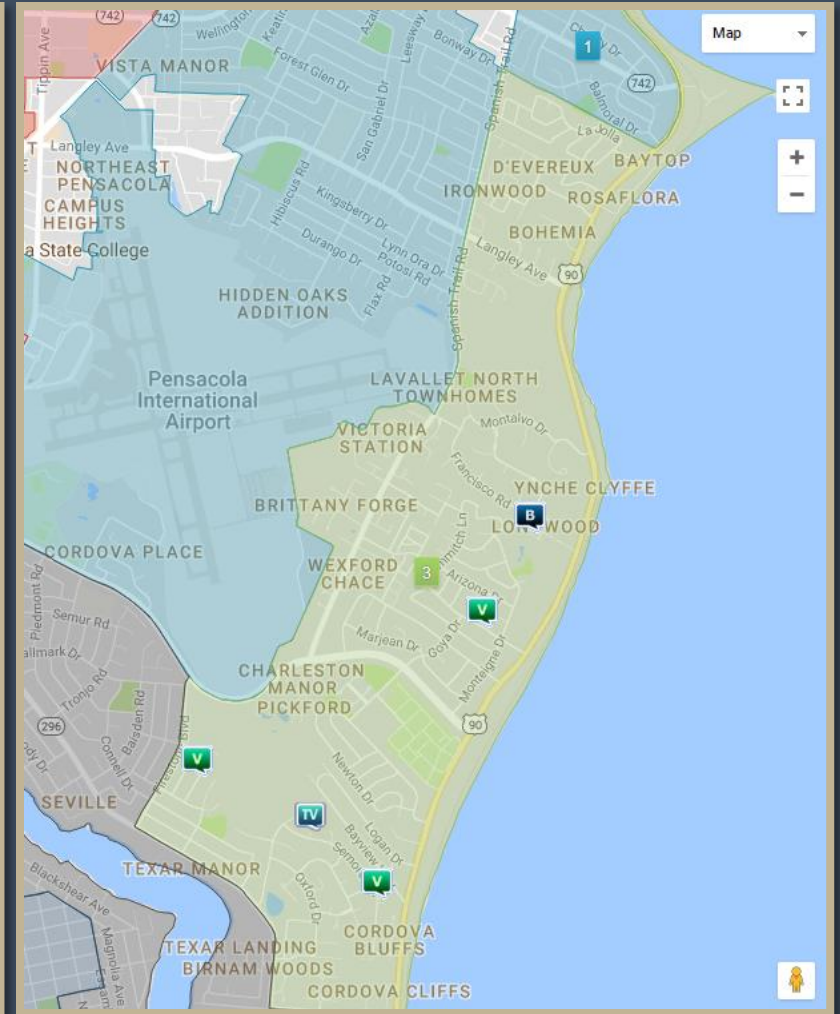
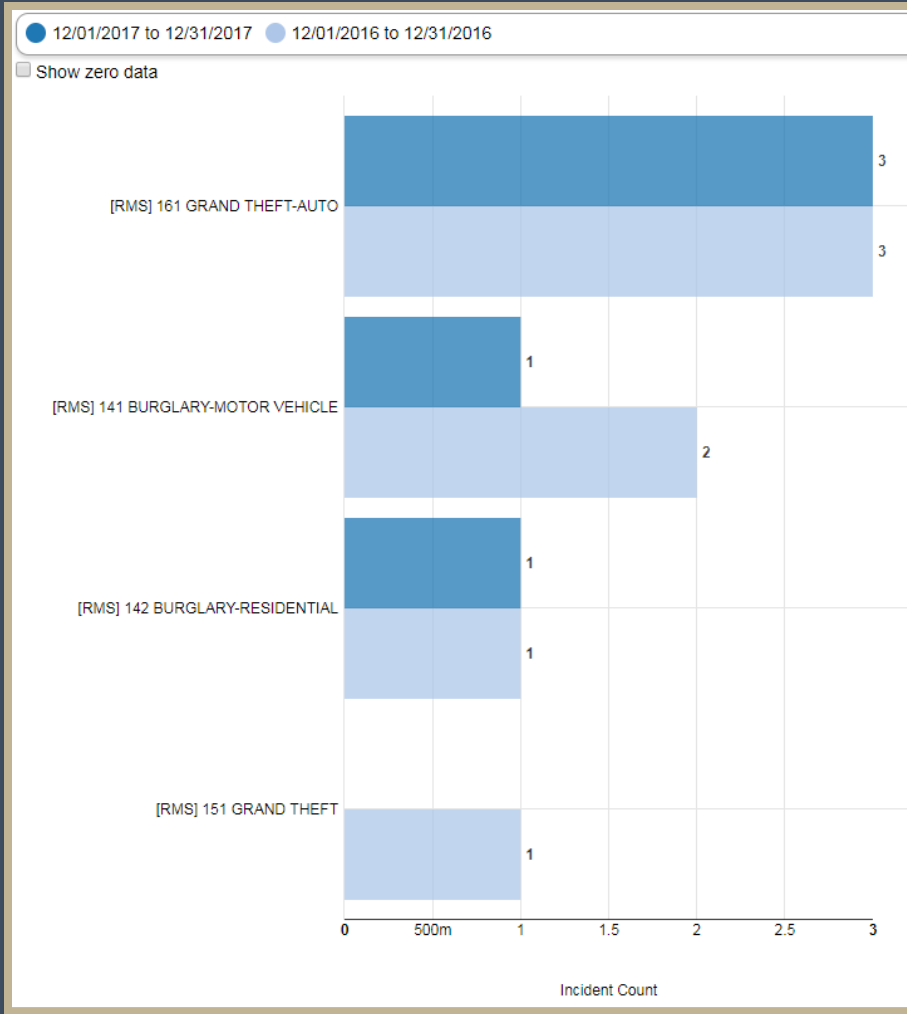
District 1 December 2016-2017 Comparison



District 2 December 2016-2017 Comparison

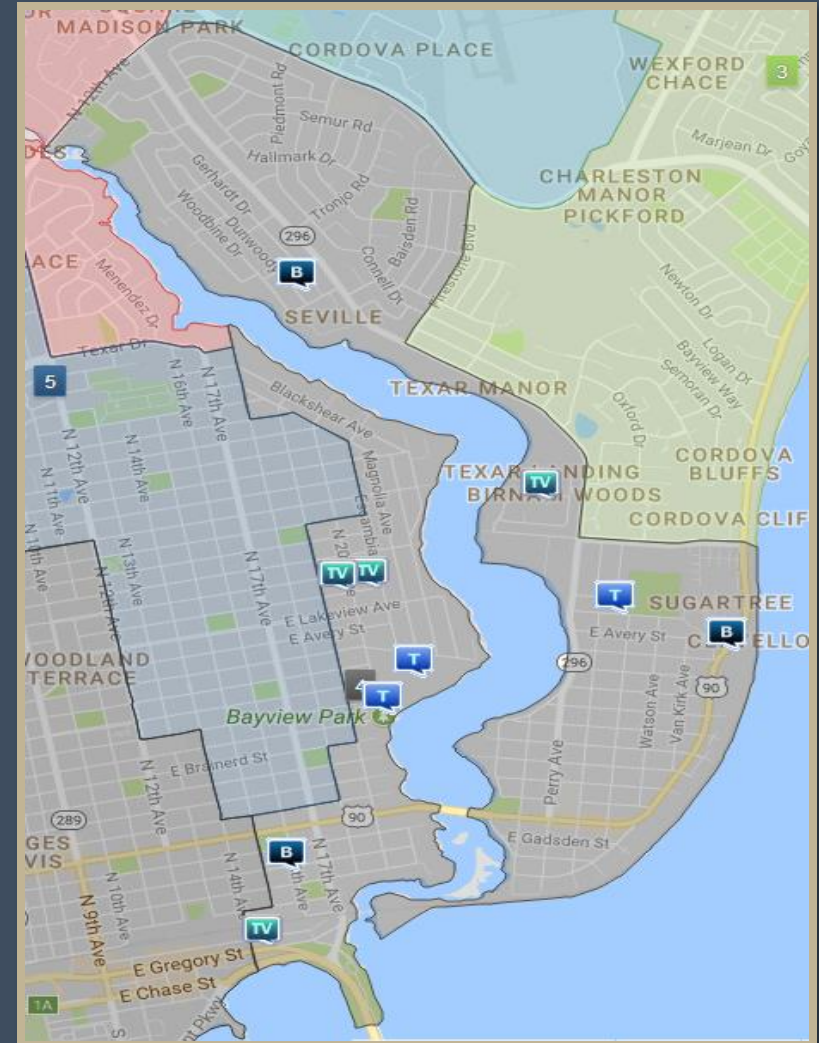
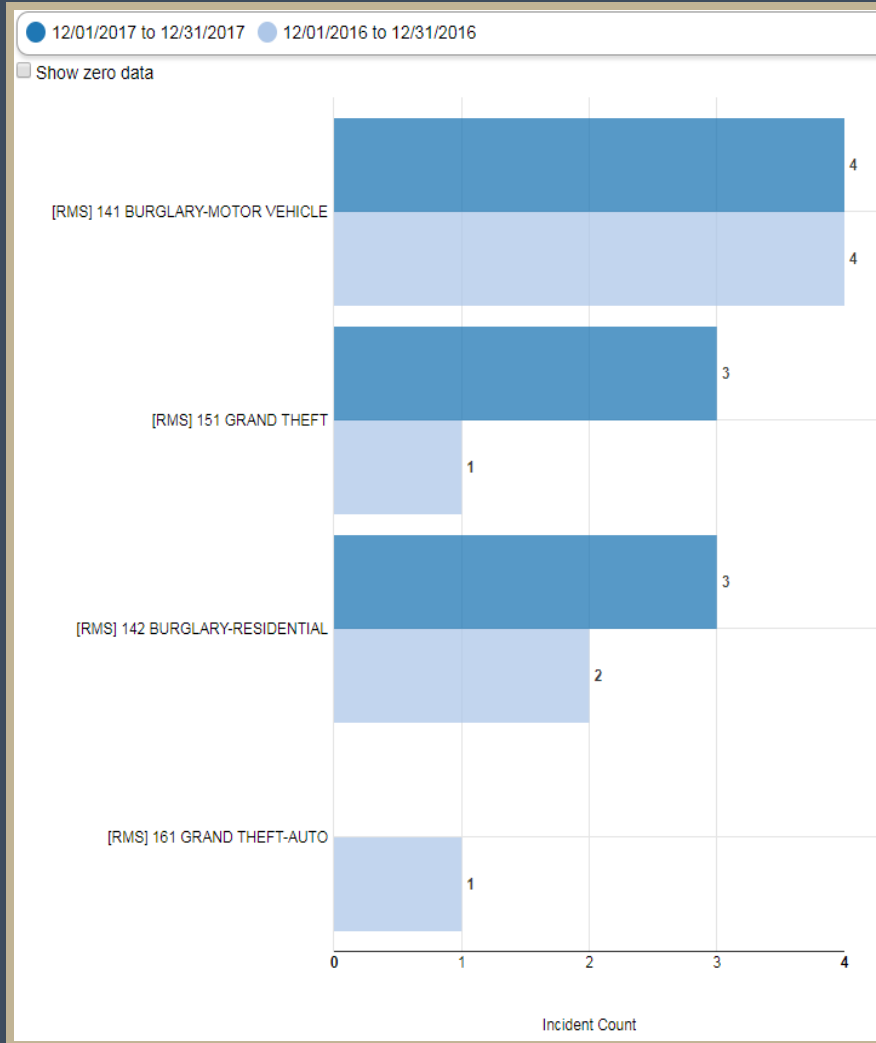


District 3 December 2016-2017 Comparison

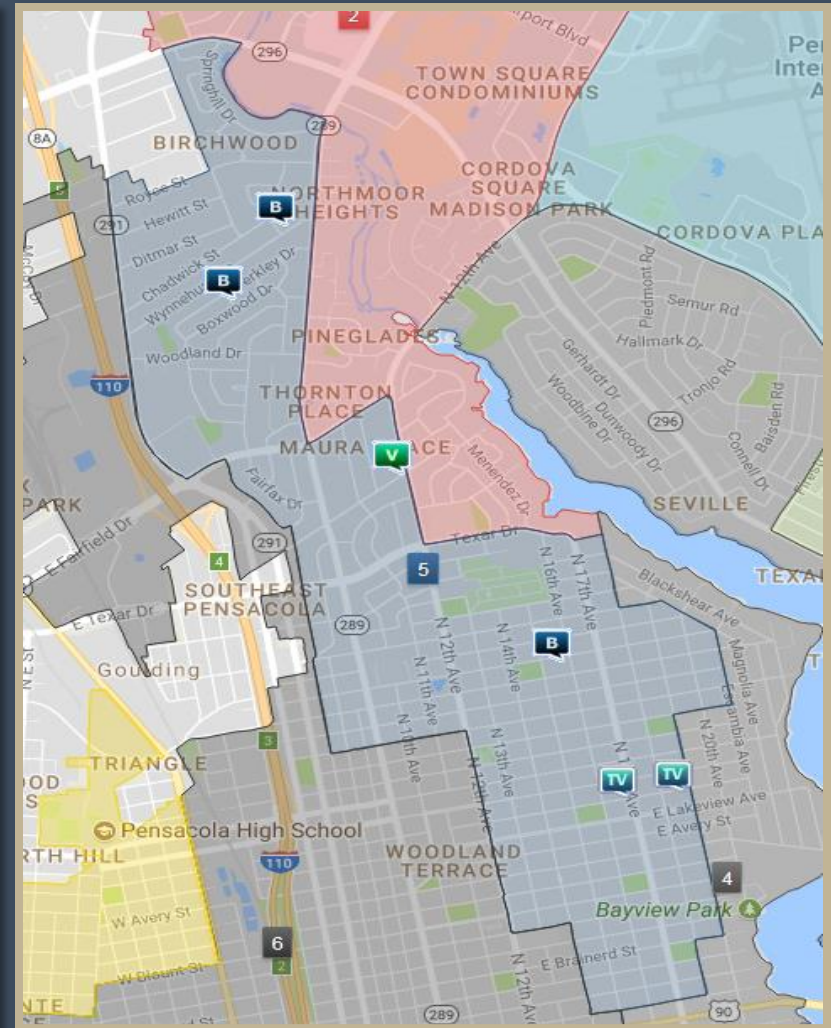
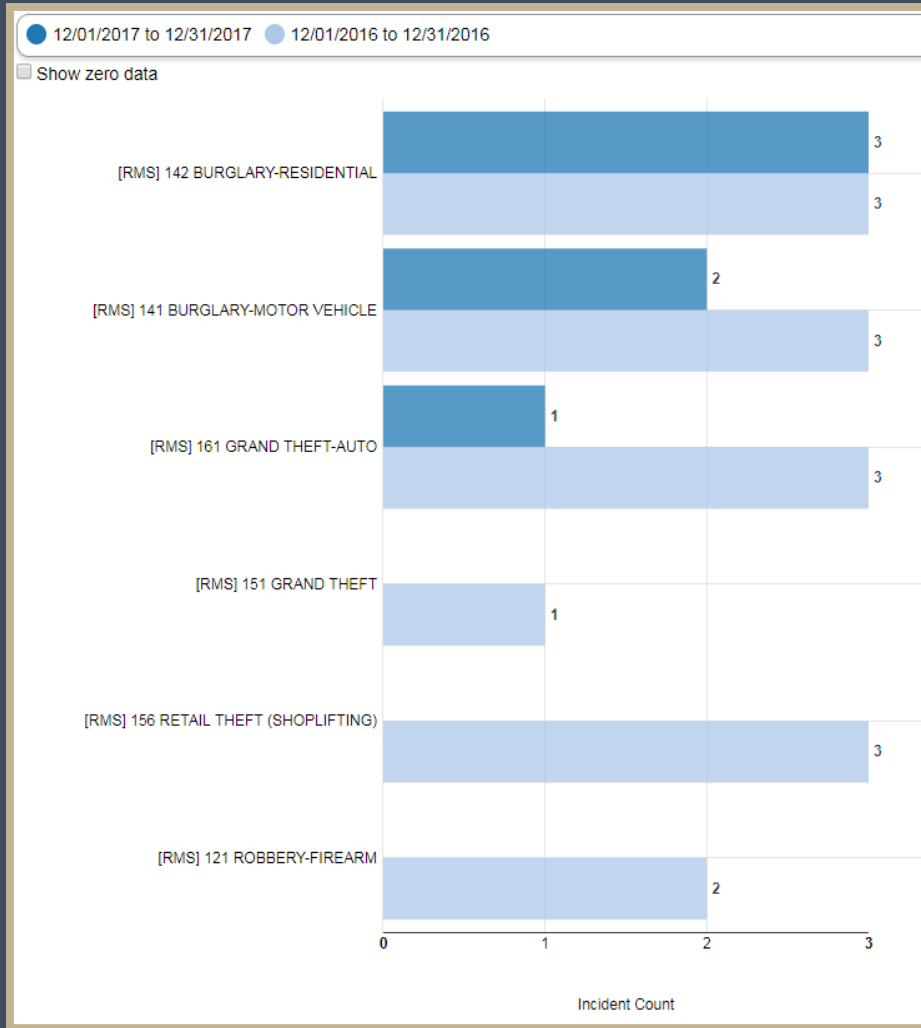


District 4

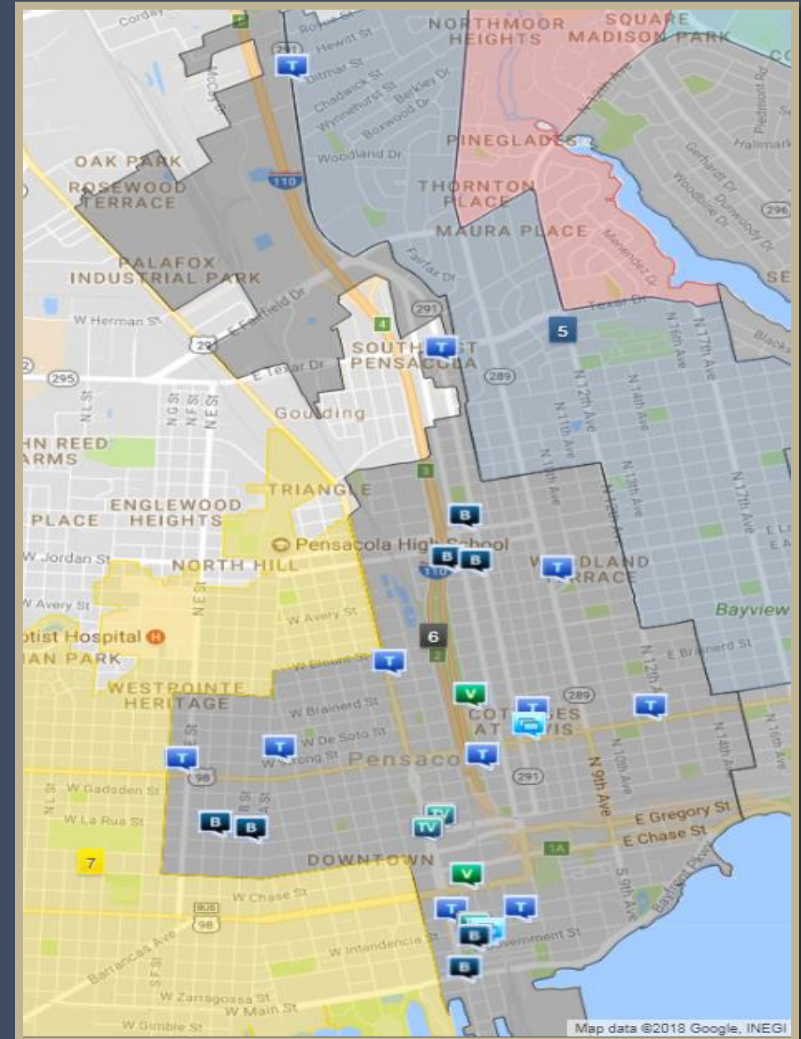
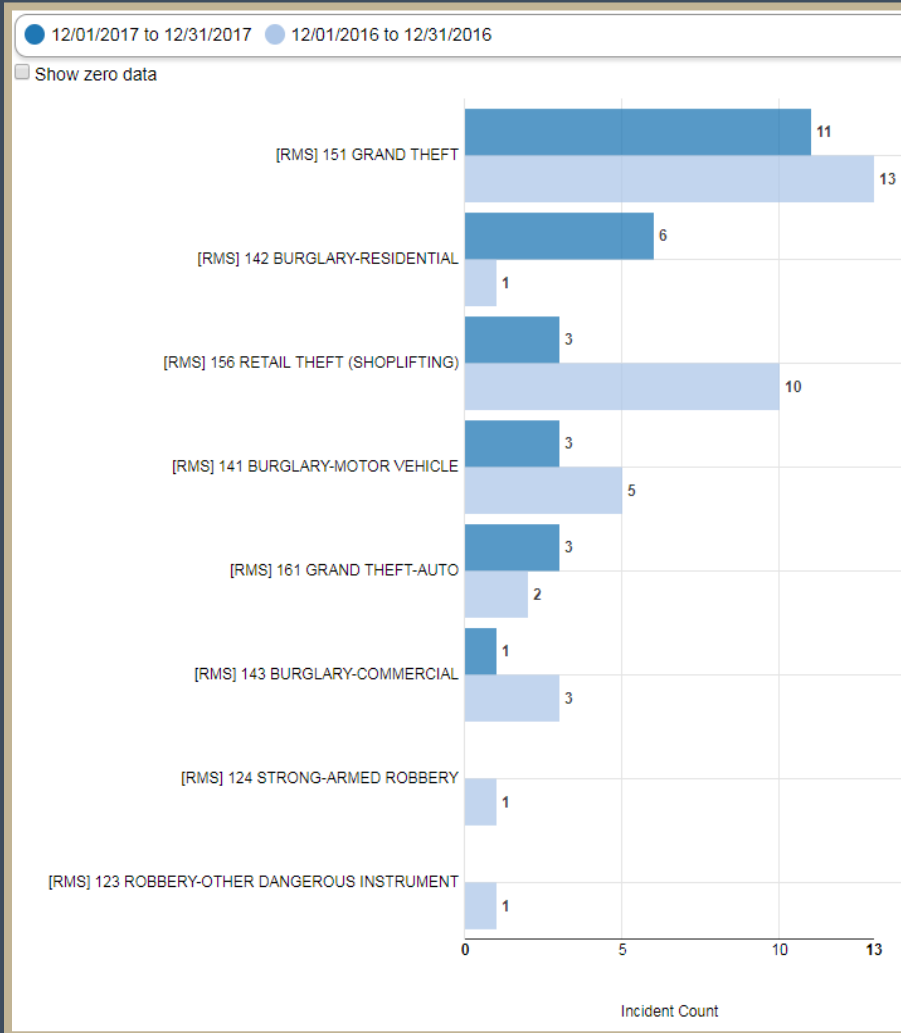
December 2016-2017 Comparison



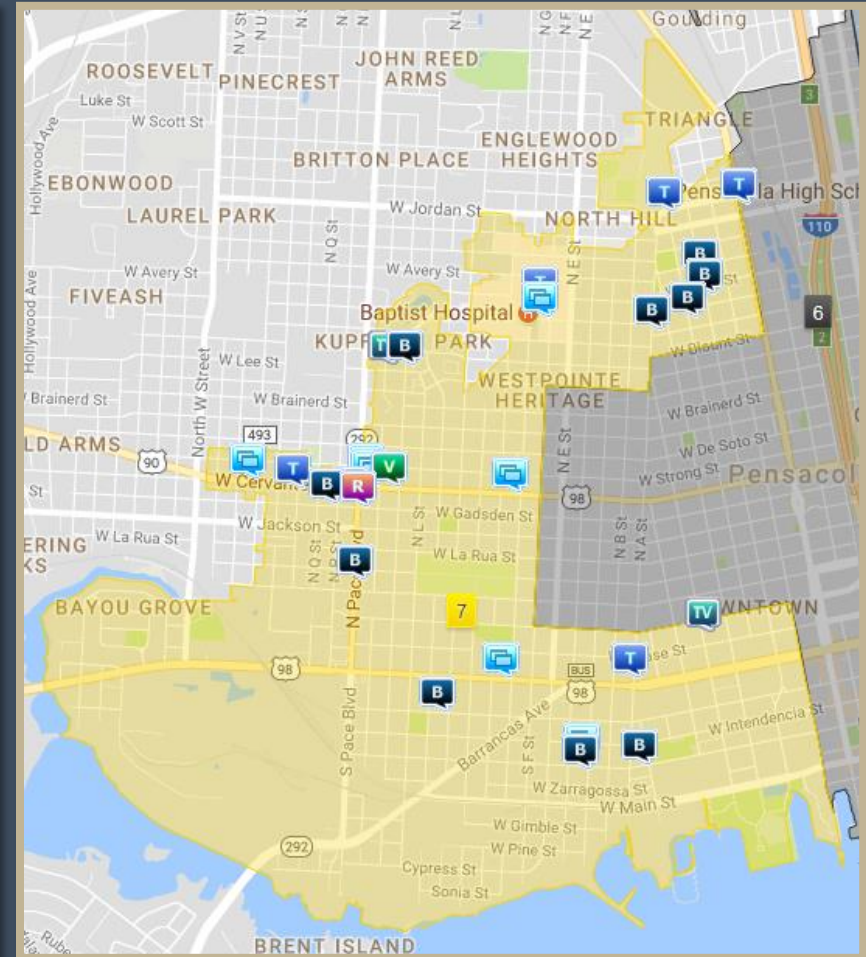
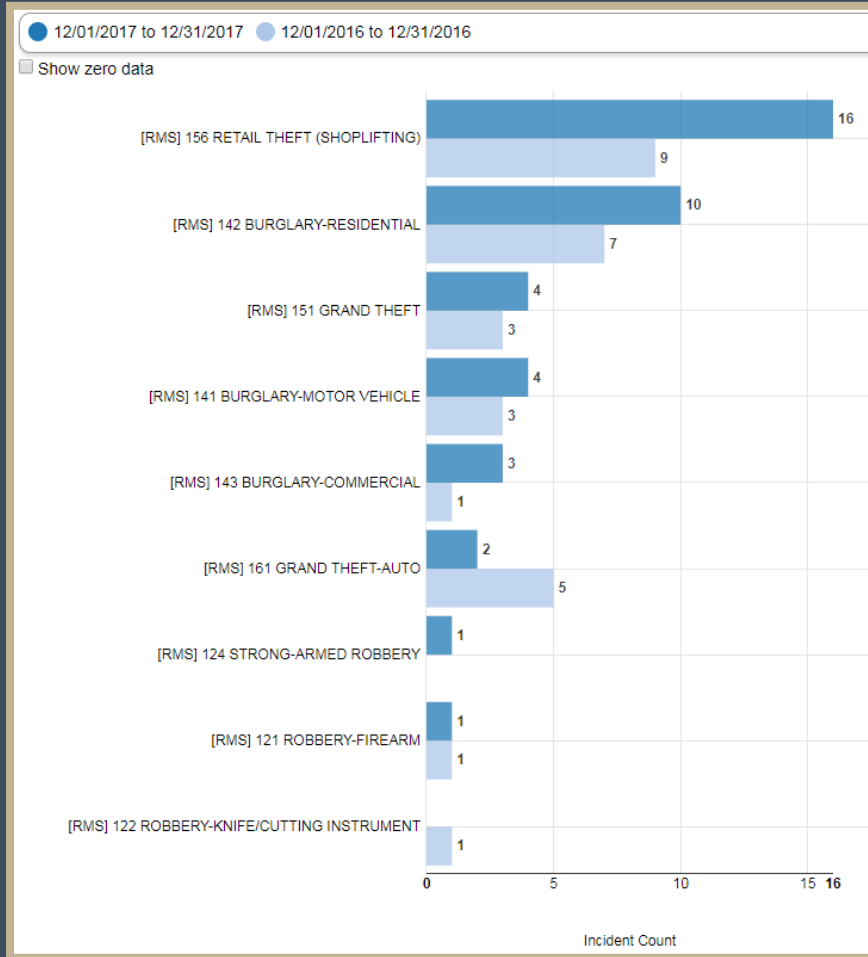
District 5 December 2016-2017 Comparison



District 6 December 2016-2017 Comparison



District 7 December 2016-2017 Comparison



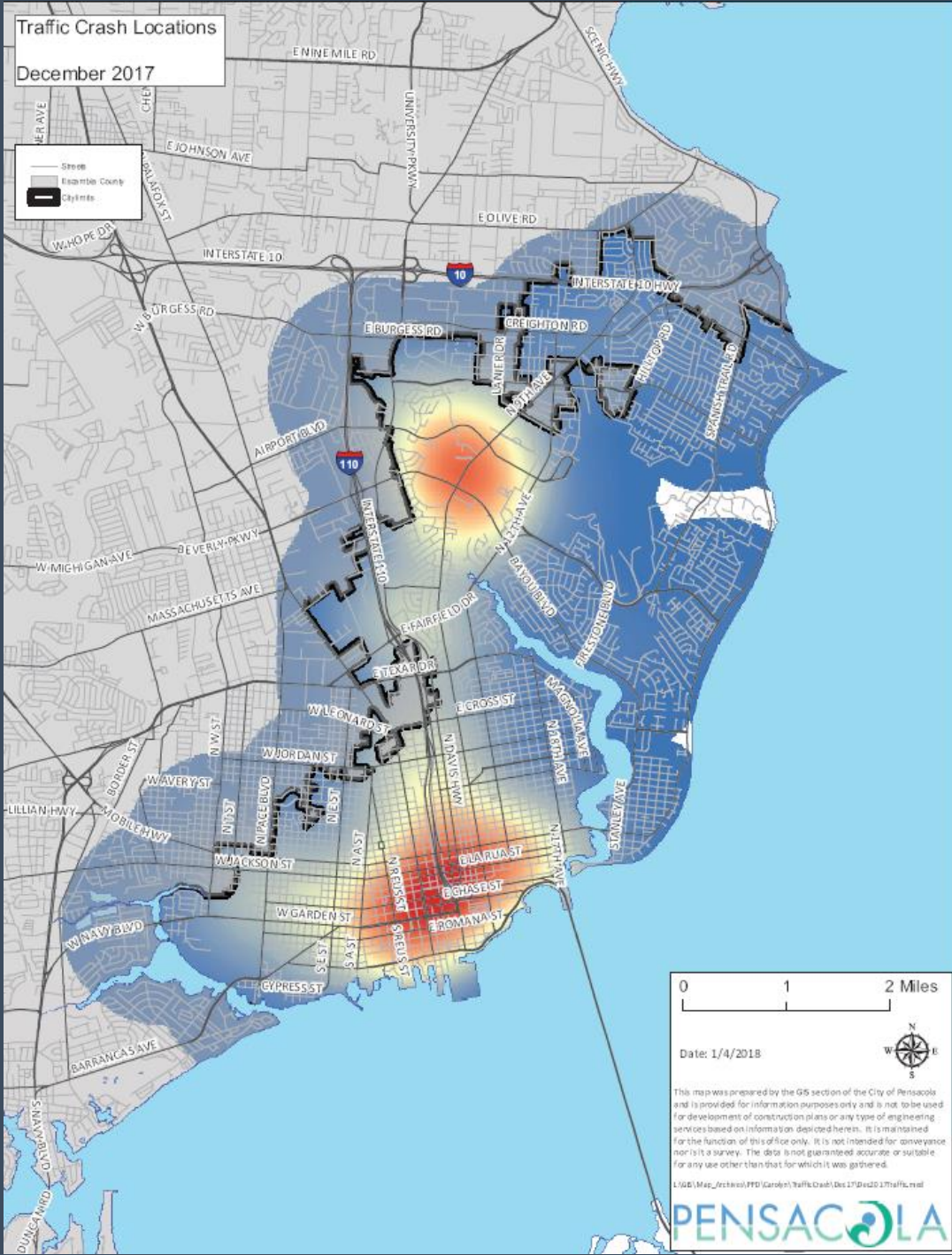
Traffic Crash Locations

December 2017

Street
 Escambia County
 City Limits

December 2017 Traffic Crash Heat Map

	Dec. '16	Dec. '17
Crashes	175	198
Citations	113	145
Warnings	194	432



0 1 2 Miles

Date: 1/4/2018

This map was prepared by the GIS section of the City of Pensacola and is provided for information purposes only and is not to be used for development of construction plans or any type of engineering services based on information depicted herein. It is maintained for the function of this office only. It is not intended for conveyance nor is it a survey. The data is not guaranteed accurate or suitable for any use other than that for which it was gathered.

L:\GIS\Map_Archive\FPD\Garbin\Traffic\crash\Dec17\Dec2017Traffic.mxd

PENSACOLA

