







# Shared Micromobility Devices Franchise Area Map Proposed Changes

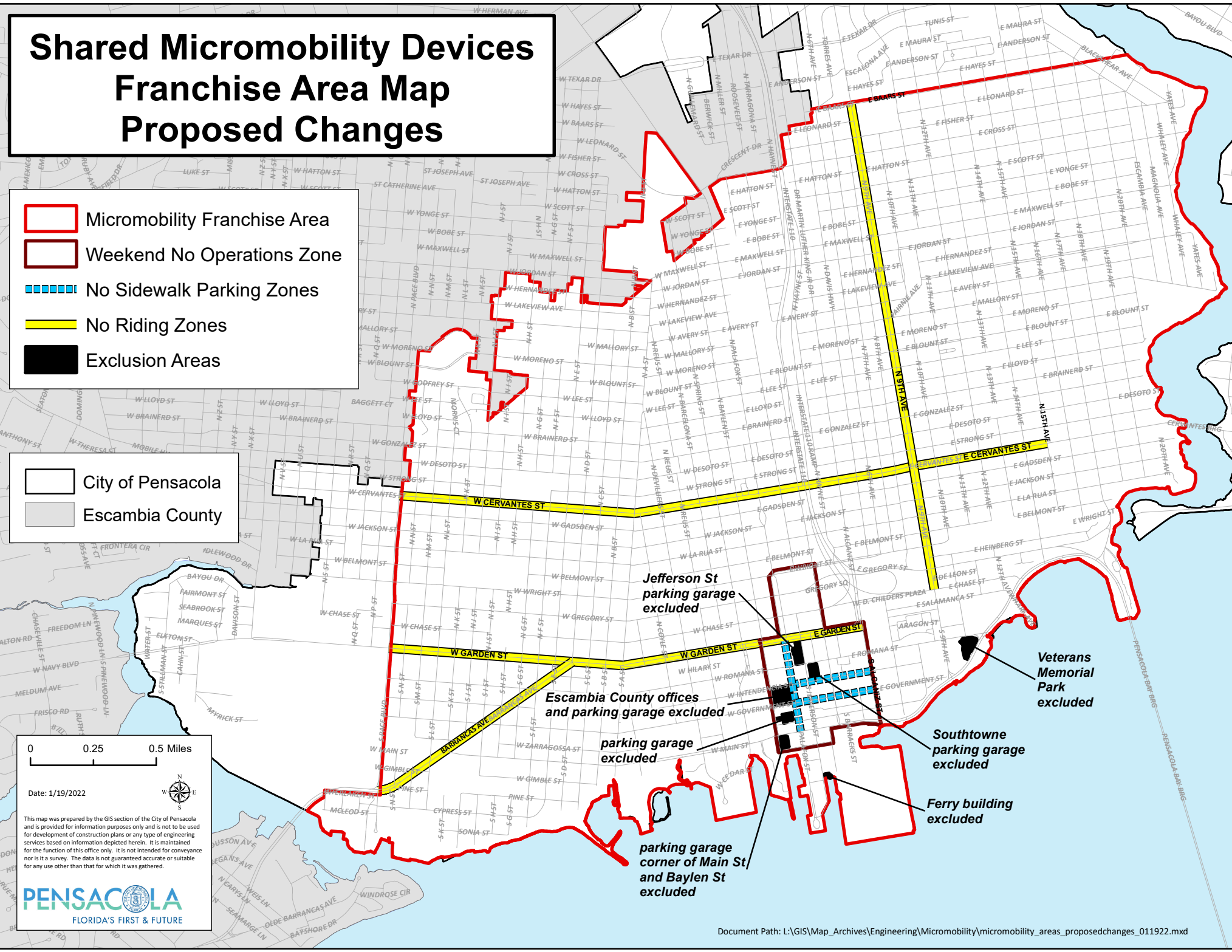
-  Micromobility Franchise Area
-  Weekend No Operations Zone
-  No Sidewalk Parking Zones
-  No Riding Zones
-  Exclusion Areas

-  City of Pensacola
-  Escambia County

0 0.25 0.5 Miles

Date: 1/19/2022

This map was prepared by the GIS section of the City of Pensacola and is provided for information purposes only and is not to be used for development of construction plans or any type of engineering services based on information depicted herein. It is maintained for the function of this office only. It is not intended for conveyance nor is it a survey. The data is not guaranteed accurate or suitable for any use other than that for which it was gathered.



Jefferson St parking garage excluded

Escambia County offices and parking garage excluded

parking garage excluded

parking garage corner of Main St and Baylen St excluded

Veterans Memorial Park excluded

Southtowne parking garage excluded

Ferry building excluded