



PENSACOLA POLICE DEPARTMENT

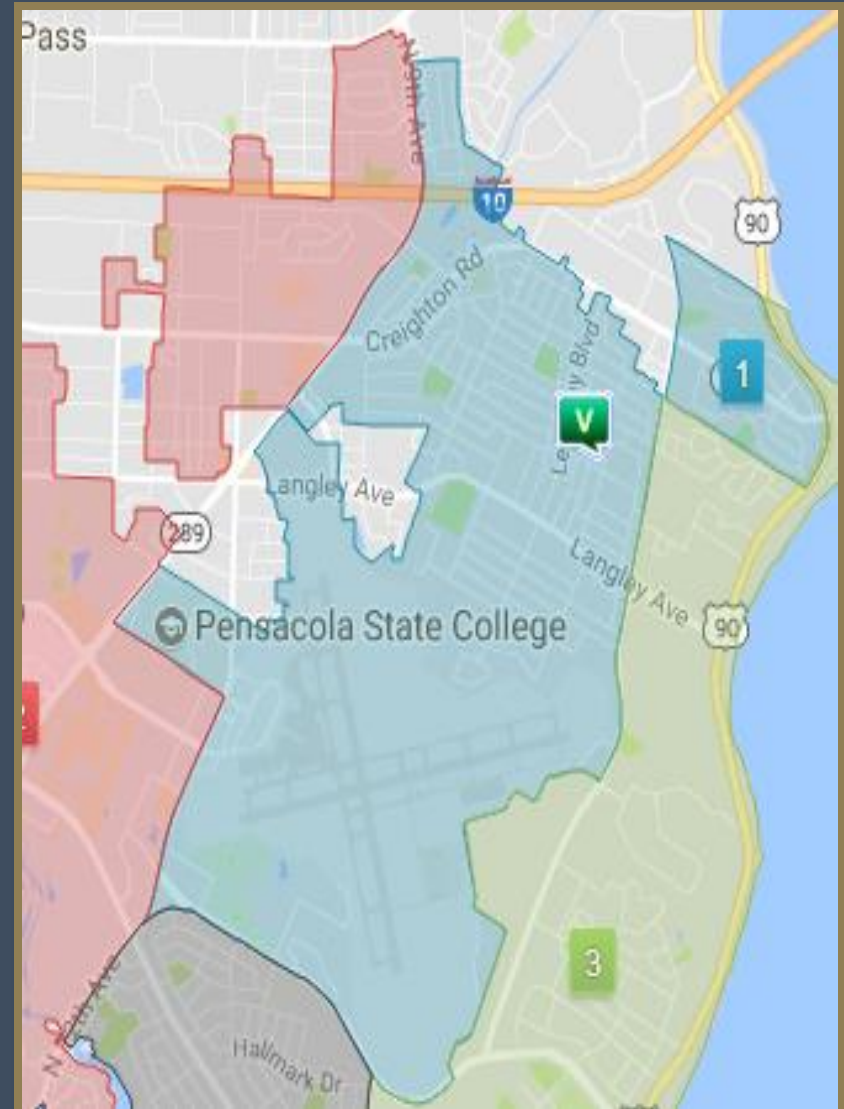
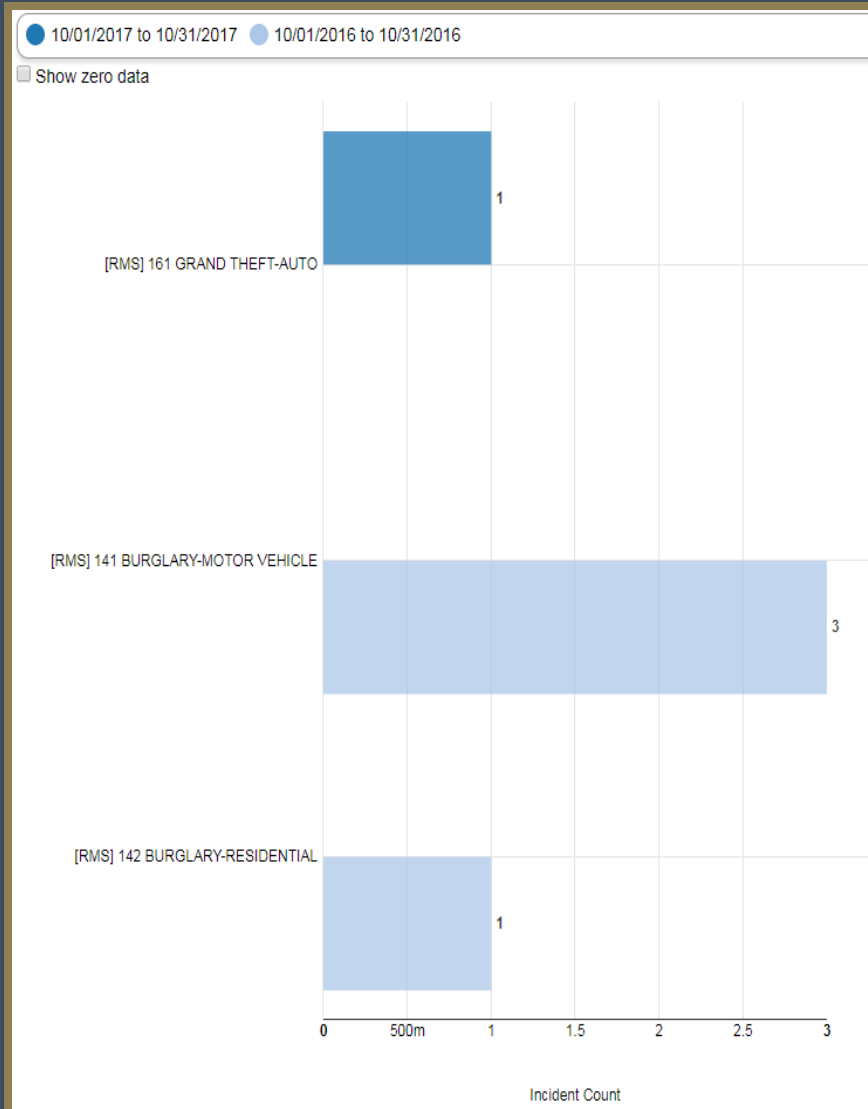
Crime Report
October 2017

October 2016-2017 Comparison- City Limits

Offense	2016	2017
Homicide	1	0
Robbery W/Firearm	2	1
Robbery w/Knife/Cutting Instrument	0	1
Robbery w/Other Dangerous Instr.	0	1
Strong-Armed Robbery	1	3
Car Jacking	0	0
Aggravated Battery/Assault	15	18
Vehicle Burglary	20	20
Residential Burglary	22	22
Commercial Burglary	5	2
Grand Theft	39	33
Retail Theft	34	41
Grand Theft Auto	11	13

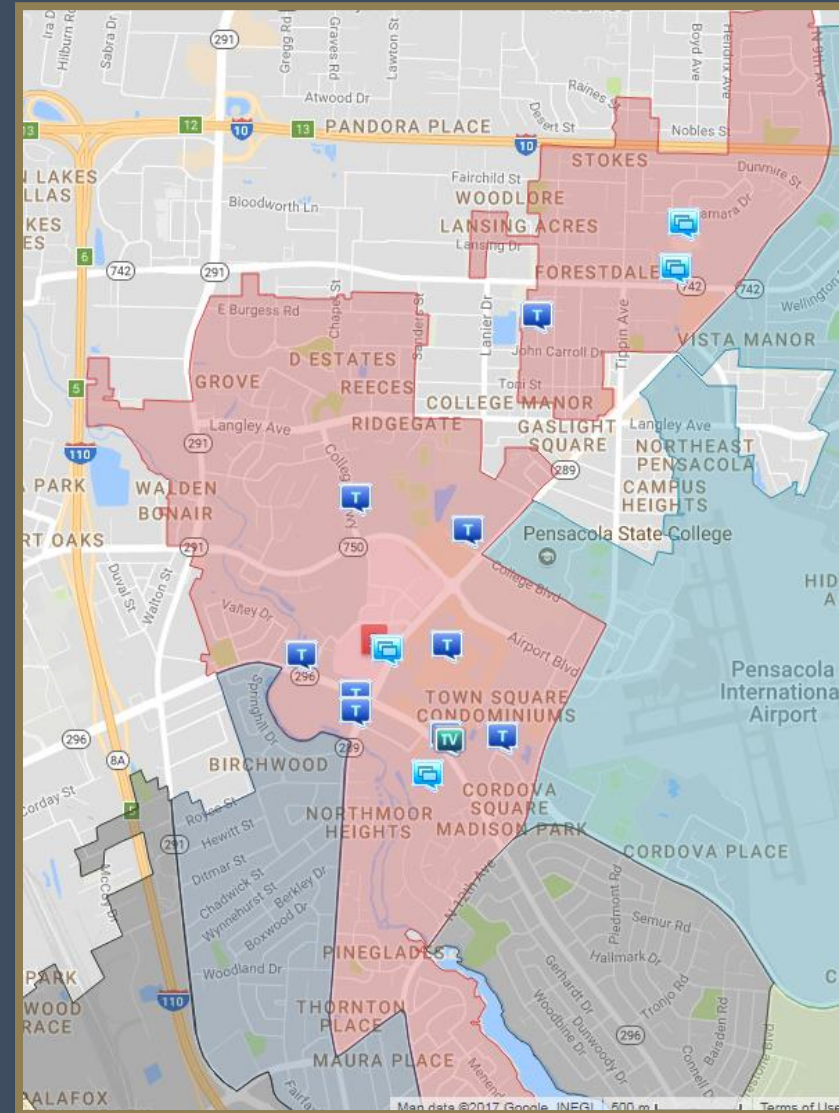
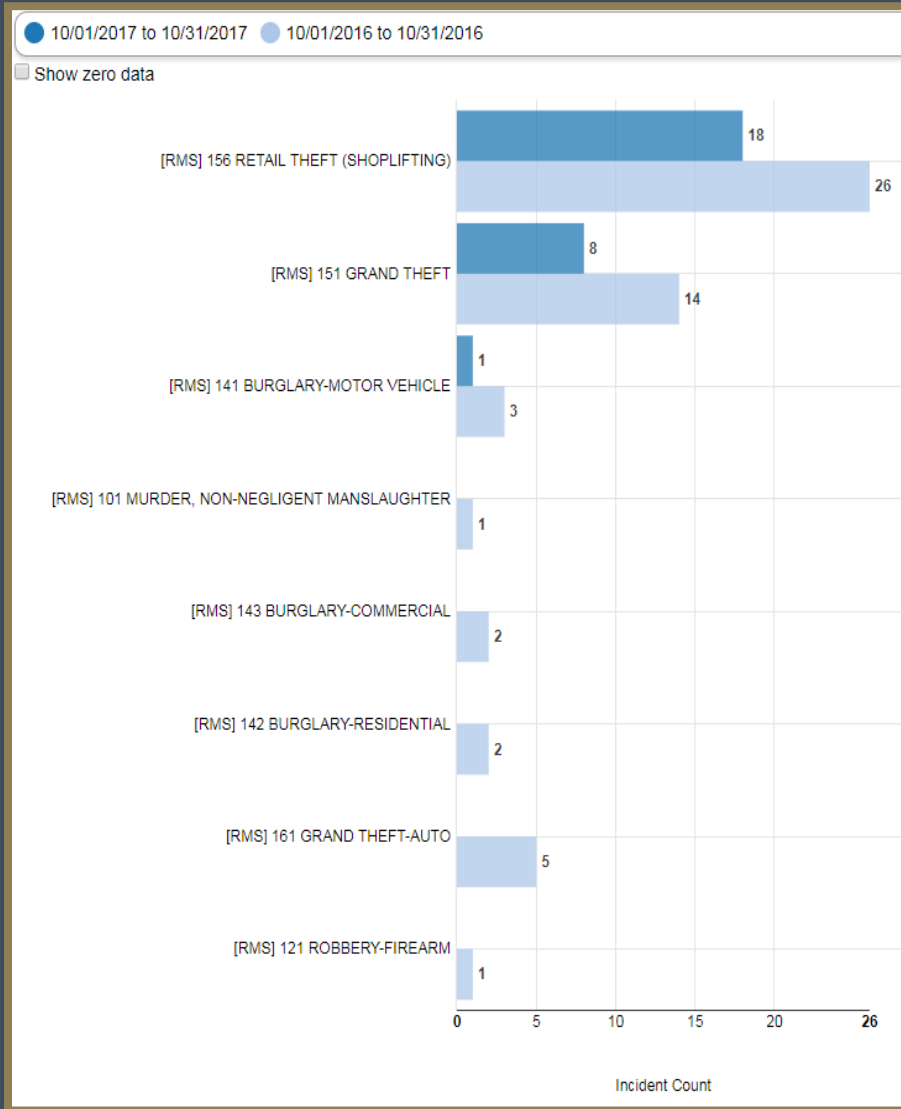
District 1

October 2016-2017 Comparison



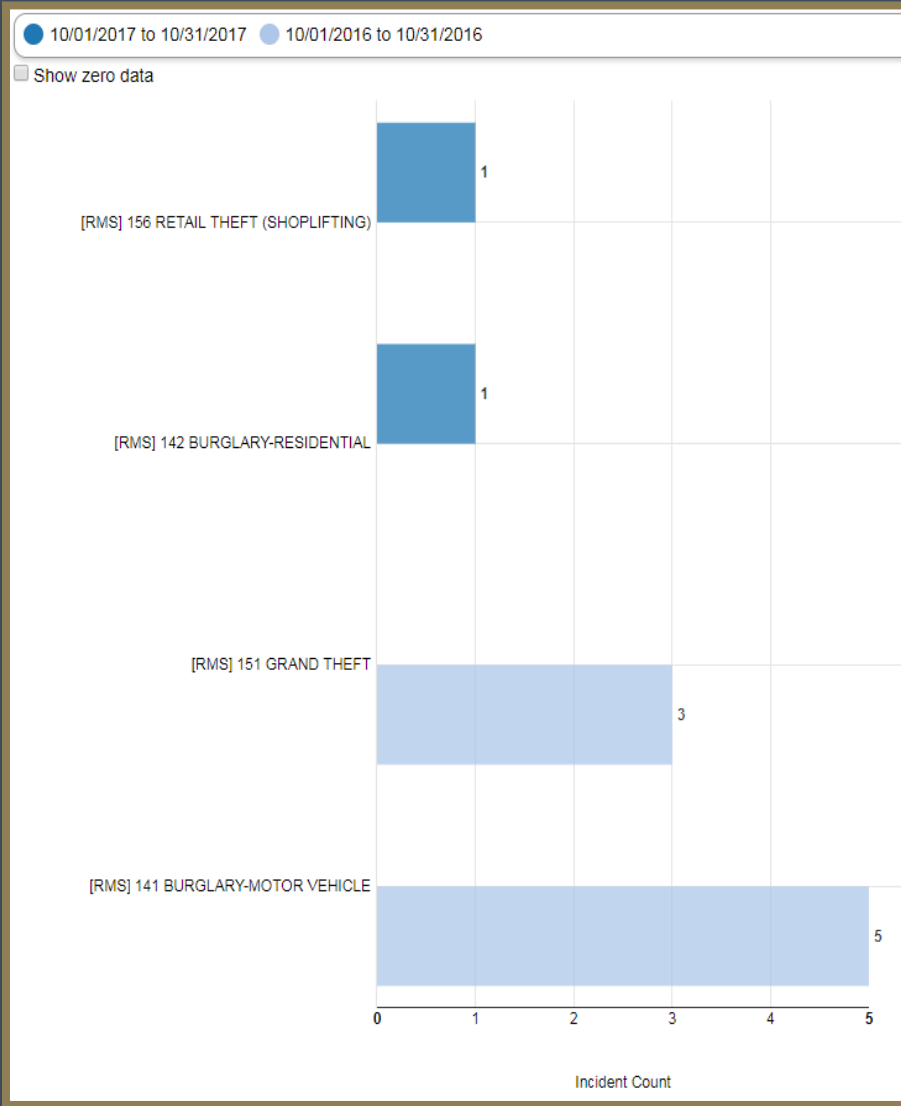
District 2

October 2016-2017 Comparison



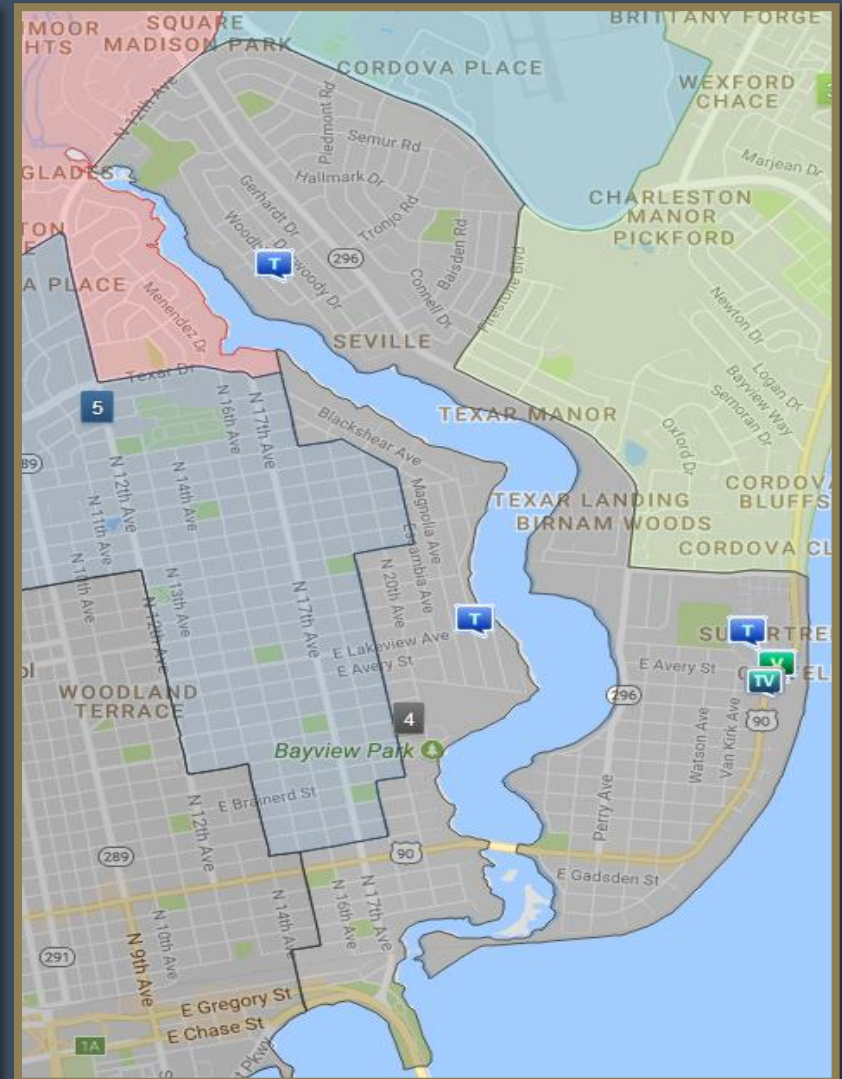
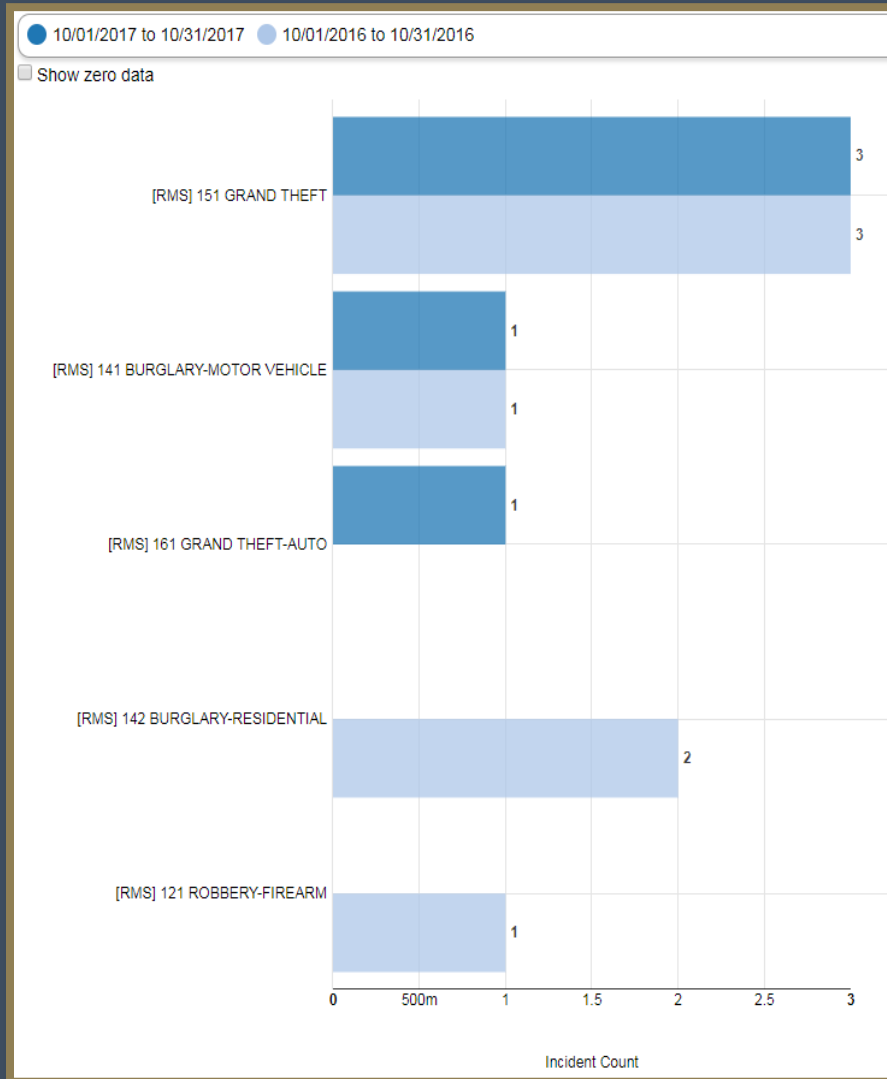
District 3

October 2016-2017 Comparison

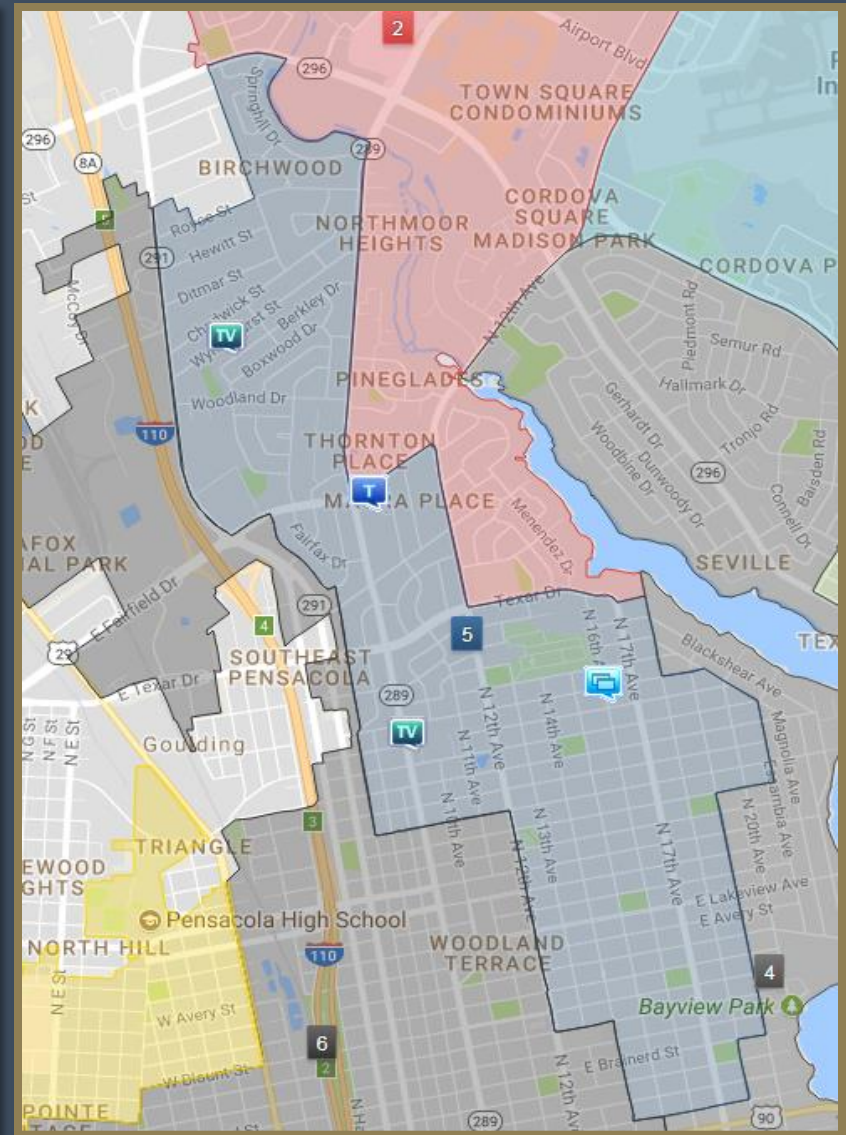
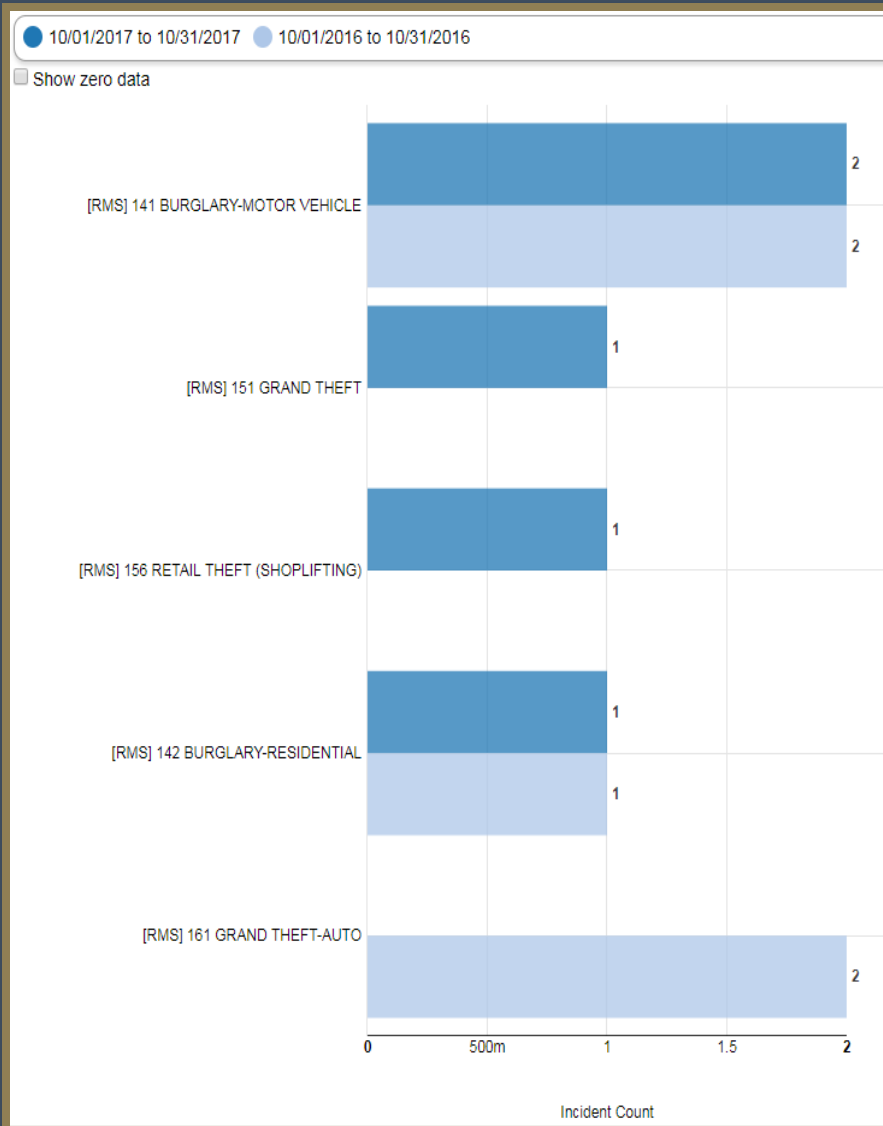


District 4

October 2016-2017 Comparison

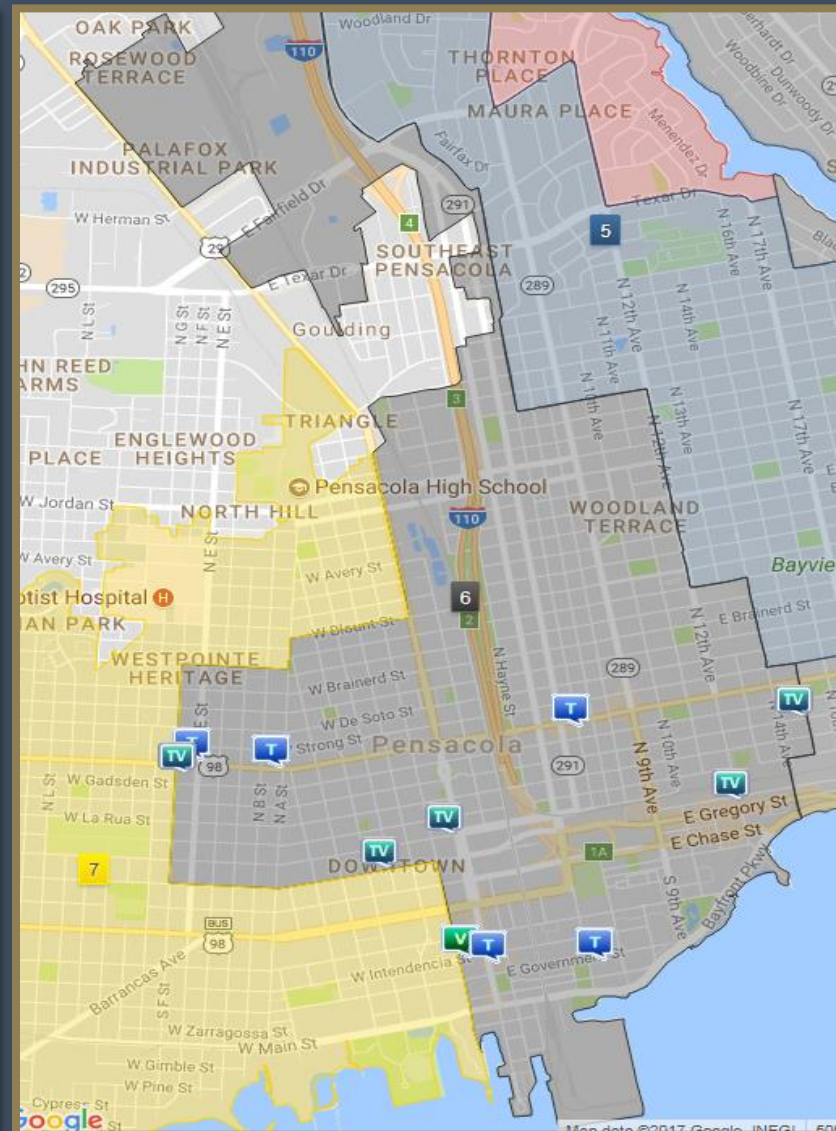
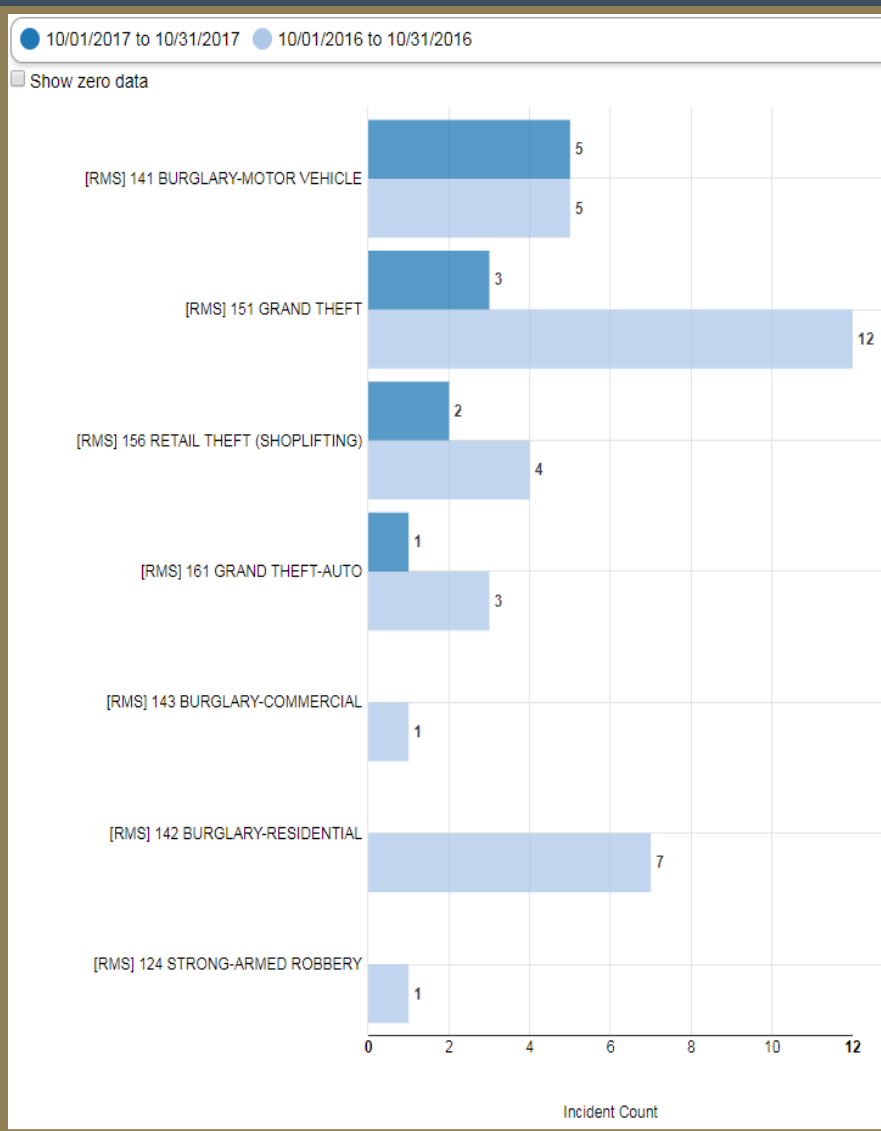


District 5 October 2016-2017 Comparison



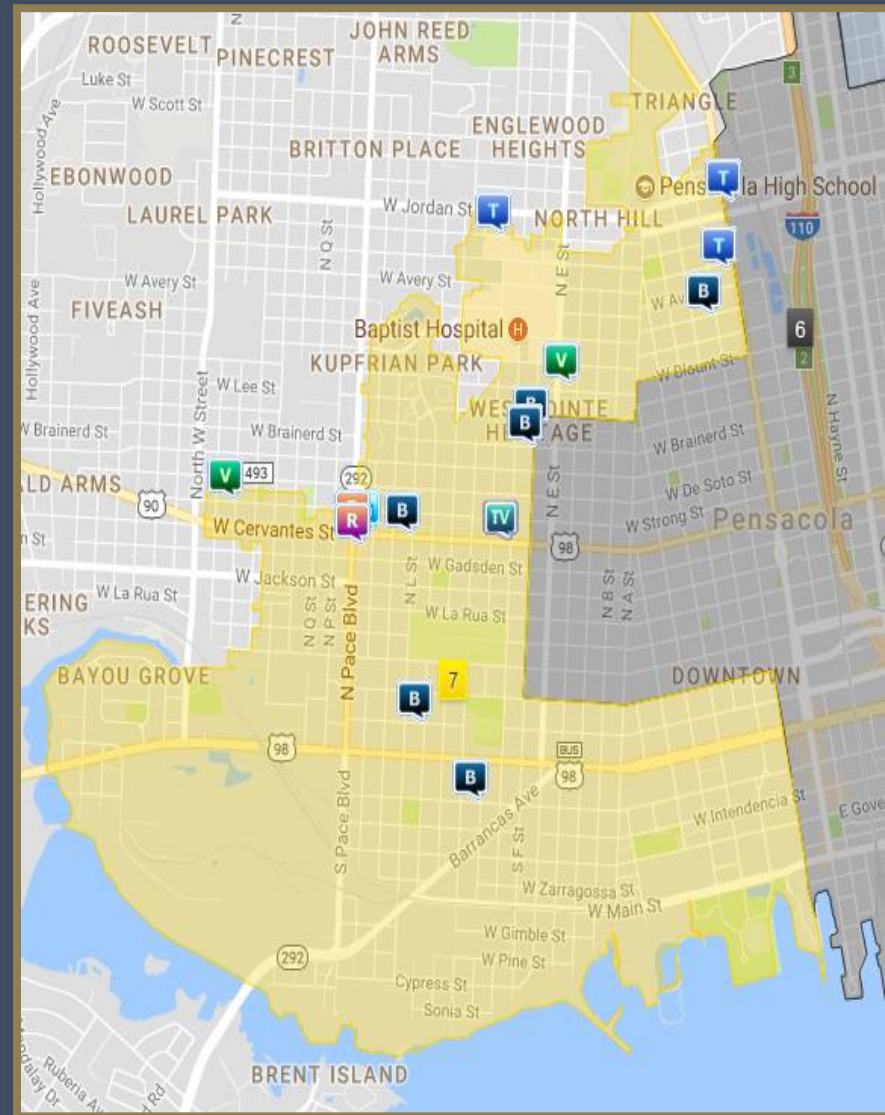
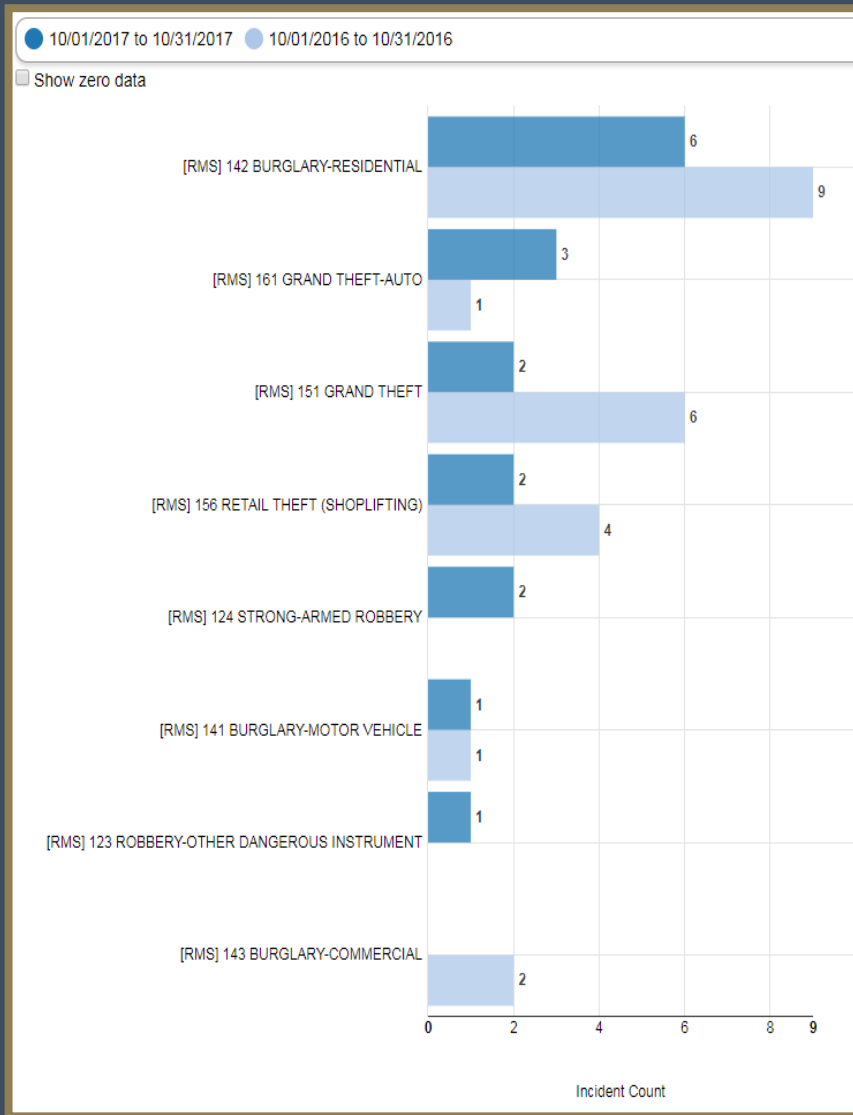
District 6

October 2016-2017 Comparison



District 7

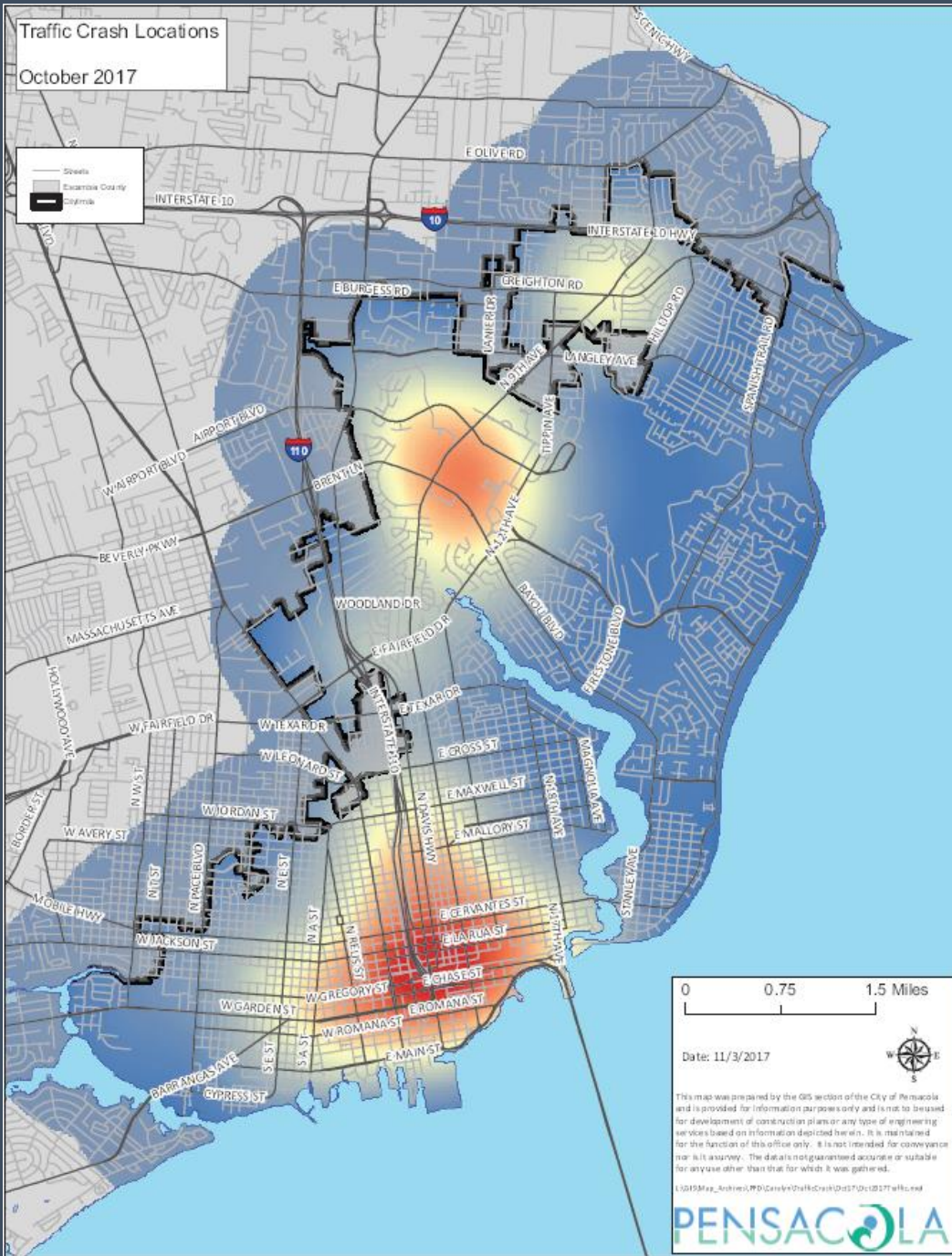
October 2016-2017 Comparison



Traffic Crash Locations

October 2017

Streets
 Escambia County
 City Limits



0 0.75 1.5 Miles

Date: 11/3/2017

This map was prepared by the GIS section of the City of Pensacola and is provided for information purposes only and is not to be used for development of construction plans or any type of engineering services based on information depicted herein. It is maintained for the function of this office only. It is not intended for conveyance nor is it a warranty. The data is not guaranteed accurate or suitable for any use other than that for which it was gathered.

LI1015Map_Archive1.PDF:G:\m\10\15\Crash\10Oct17\10Oct17.rlc.mxd

PENSACOLA

October 2017 Traffic Crash Heat Map

	Oct.'16	Oct. '17
Crashes	176	203
Citations	180	210
Warnings	201	507

*



