

FLORIDA MASTER SITE FILE
Site Inventory Form

FDAH RM 802 = =
 1009 = =

Site Name Bell, W.L. House 830 = = Site No. ES 339
 Address of Site: 126 W. Jackson St., Pensacola, FL 32501 Survey Date 8005 820 = =
 Instruction for locating on NE corner of W. Jackson St. and N. Spring St. 905 = =
 Location: Belmont Tract 24 1-5; 27 & 28 813 = =
subdivision name block no. lot no. 868 = =
 County: Escambia 808 = =
 Owner of Site: Name: Faircloth, Olga A.
 Address: 126 W. Jackson St.
Pensacola, FL 32501 902 = =
 Type of Ownership private 848 = = Recording Date 832 = =
 Recorder:
 Name & Title: Gantzhorn, Alan; Guedez, Susan
 Address: HPPB

Condition of Site: Integrity of Site: Original Use residence 818 = =
 838 = =
 Check One Check One or More
 Excellent 863 = = Altered 858 = =
 Good 863 = = Unaltered 858 = =
 Fair 863 = = Original Site 858 = =
 Deteriorated 863 = = Restored () (Date:) 858 = =
 Moved () (Date:) 858 = =

NR Classification Category: District 916 = =

Threats to Site:
 Check One or More
 Zoning () 878 = = Transportation () 878 = =
 Development () 878 = = Fill () 878 = =
 Deterioration () 878 = = Dredge () 878 = =
 Borrowing () 878 = =
 Other (See Remarks Below): 878 = =

Areas of Significance: Architecture; History 910 = =

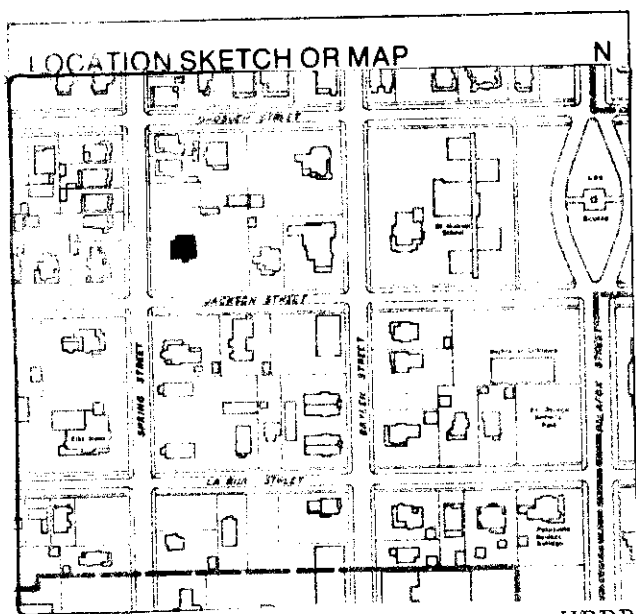
Significance:

This interesting and unique North Hill house represents a departure from the Queen Anne style of architecture which was so popular when it was built. An example of Federal Revival architecture, it was the home of Willock L. Bell from 1884 to 1916. Bell's life spanned several careers including shipping agent (1885), contractor of stevedores (1890-1910) and proprietor of Pensacola Cold Storage Company (1910-1915). In 1916, the house was acquired by John W. Malone, vice-president of the American National Bank, who owned the house until 1936.

SEE SITE FILE STAFF FOR ORIGINAL PHOTO(S) OR MAP(S)

911 = =

ARCHITECT unknown 872 ==
 BUILDER unknown 874 ==
 STYLE AND/OR PERIOD Federal Revival 964 ==
 PLAN TYPE rectangular 966 ==
 EXTERIOR FABRIC(S) wood; clapboard 854 ==
 STRUCTURAL SYSTEM(S) wood frame 856 ==
 PORCHES S/ 1 story gabled portico w/ fluted Doric columns;
 1 bay; access from S 942 ==
 FOUNDATION: pier; brick; brick; continuous 942 ==
 ROOF TYPE: gable 942 ==
 SECONDARY ROOF STRUCTURE(S) 1 sty shed ext W; 2sty shed ext W 942 ==
 CHIMNEY LOCATION: 2 E end; 2 W end 942 ==
 WINDOW TYPE: DHS; 6/6; wood 942 ==
 CHIMNEY: brick 882 ==
 ROOF SURFACING: composition shingle; butt 882 ==
 ORNAMENT EXTERIOR: architrave trim; fanlight transom; return; dentils 882 ==
 NO. OF CHIMNEYS 4 952 == NO. OF STORIES 2½ 950 ==
 NO. OF DORMERS 3 954 ==
 Map Reference (incl. scale & date) USGS 7.5 MIN Pensacola 1970
 North Hill, Gordon Richmond, 1974 809 ==
 Latitude and Longitude: 800 ==
 Site Size (Approx. Acreage of Property): 833 ==

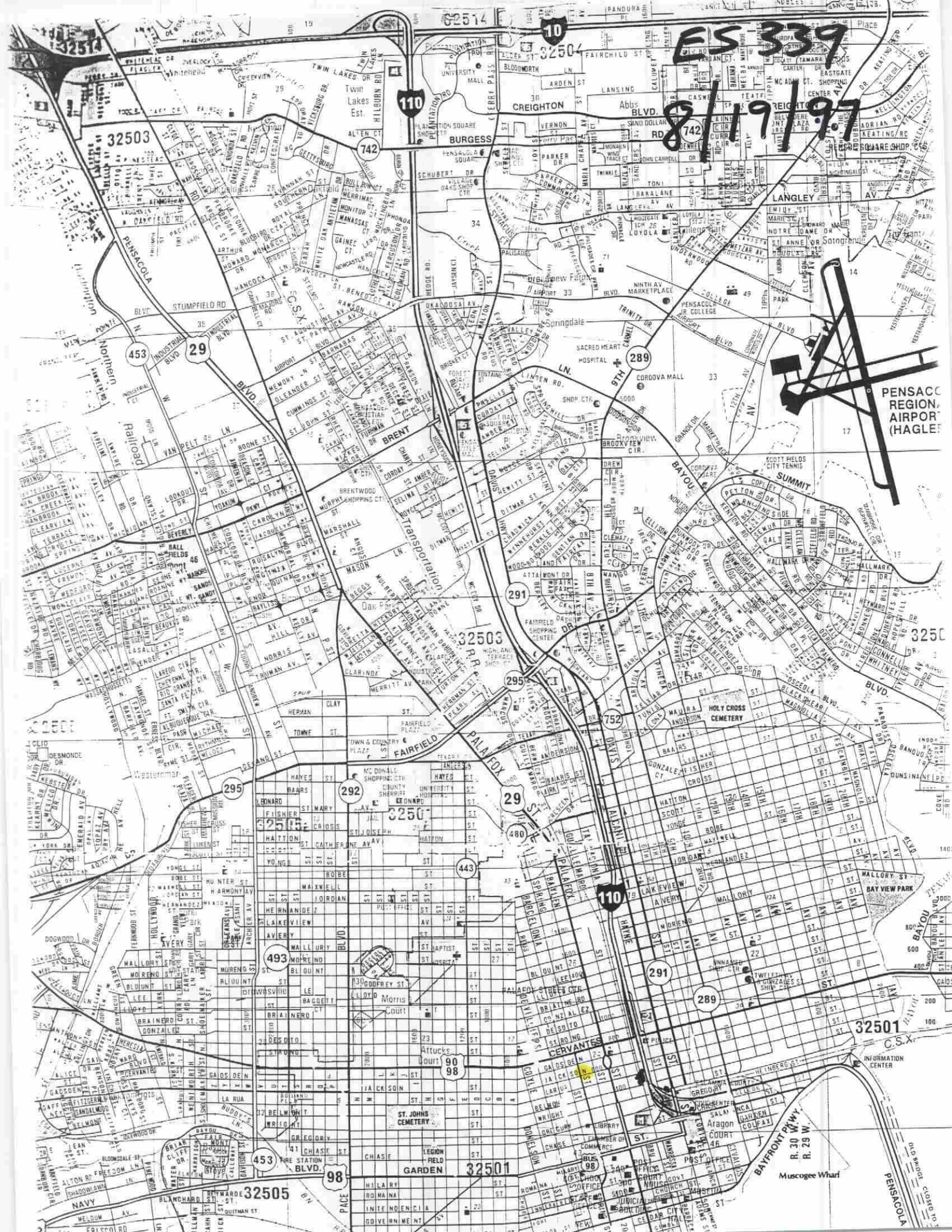


Township	Range	Section	
2S	30W	19	812 ==

UTM Coordinates:
 Zone Easting Northing 890 ==

Photographic Records Numbers HPPB P.80.6 Fr. 11A, 12A 860 ==
 P.80.12 Fr. 14A, 15A, 16A NH10-17,18,19,20


Contact Print



ES 339
8/19/97

PENSACOLA
REGION
AIRPORT
(HAGLEY)

Muscogee Wharf



HISTORICAL STRUCTURE FORM
FLORIDA SITE FILE

Version 2.0 7/92

Site # ES00339
Recorder # _____
Field Date 5 / 1 / 95
Form Date 7 / 5 / 95

Original
 Update

SITE NAMES (addr. if none) W. L. BELL HOUSE [MULT. LIST. #8 _____]
SURVEY NORTH HILL [SURVEY # _____]
NATIONAL REGISTER CATEGORY building structure district site object

LOCATION & IDENTIFICATION

ADDRESS (Include N,S,E,W; st., ave., etc.) 126 W. JACKSON ST.
CROSS STREETS nearest/between NE CORNER OF W. JACKSON AND N. SPRING ST.
NEAREST CITY/TOWN PENSACOLA IN CURRENT CITY LIMITS yes no
COUNTY ESCAMBIA TAX PARCEL # 9010-010-024
SUBDIVISION NAME NORTH HILL BLOCK 24 LOT NO. 1-5, 27-28
OWNERSHIP private-profit priv-nonprofit priv-indiv priv-unspecified city county state federal unknown
NAME OF PUBLIC TRACT (e.g., park) BELMONT TRACT
ROUTE TO _____

MAPPING

USGS 7.5' MAP NAME 30087-D2-TF-024 1987
TOWNSHIP 25 RANGE 30W SECT. 19 1/4 1/4-1/4 IRREG. SECT.? y n
UTM: ZONE 16 17 EASTING | | | | | 0 NORTHING | | | | | 0
PLAT OR OTHER MAP (Map's name, location) _____

DESCRIPTION


STYLE GRKR EXTERIOR PLAN RECT NO. STORIES 2.5
STRUCTURAL SYSTEMS WF
FOUNDATION: Types PIER/CONT Materials BRIC
EXTERIOR FABRICS WTBD
ROOF: Types GA Materials SHCO
Secondary strucs. (dormers etc.) SHED, DRGA
CHIMNEY: No. 4 Materials BRIC LOCATIONS 2 EAST END AND 2 WEST END
WINDOWS (types, materials, and placements) DHS, 6/6, WOOD

MAIN ENTRANCE (stylistic details) _____
PORCHES: #open _____ #closed _____ #incised _____ Locations S/1 STORY GABLED PORTICO W/
Porch roof types FLUTED DORIC COLUMNS, 1 BAY, SOUTH ACCESS
EXTERIOR ORNAMENT ARCHITRAVE TRIM, FANLIGHT TRANSOM, RETURNS, DENTILS

INTERIOR PLAN _____ CONDITION: excellent good fair deteriorated ruinous
SURROUNDINGS (N=None, S=Some, M=Most, A=All or nearly all) commercial residential institutional rural
ANCILLARY FEATURES (No., type of outbuildings; major landscape features) _____

ARCHAEOLOGICAL REMAINS AT SITE Archaeological form completed? y n (No-explain; yes-attach!)

Artifacts or other remains _____
NARRATIVE (E.g. description of interior, landscape, architecture, etc; please limit to 3 lines and attach full statement on separate sheet)
THIS INTERESTING AND UNIQUE NORTH HILL HOUSE REPRESENTS A DEPARTURE
FROM THE QUEEN ANNE STYLE OF ARCHITECTURE WHICH WAS SO POPULAR WHEN IT WAS
BUILT THIS HOUSE IS AN EXAMPLE OF GREEK REVIVAL ARCHITECTURE.



HISTORICAL STRUCTURE FORM

Site #8 _____

HISTORY

CONSTRUCTION DATE 1884 CIRCA Xyes no
 ARCHITECT: (last name first) UNKNOWN
 BUILDER: (last name first) UNKNOWN
 MOVES yes Xno Dates _____ Orig. addr. _____
 ALTERATIONS yes no Dates _____ Nature _____
 ADDITIONS yes no Dates _____ Nature _____
 ORIGINAL USES (give dates) RESIDENCE
 INTERMEDIATE USES (give dates) _____
 PRESENT USES (give dates) RESIDENCE
 OWNERSHIP HISTORY (especially original owner) WILLOCK L. BELL (ORIGINAL)
CHARLES E. AND VIVIAN J. FAIRCLOTH (CURRENT)

SURVEYOR'S EVALUATION OF SITE

Potentially elig. for local designation?	<u>yes</u>	<u>no</u>	<u>insuff. info</u>	Local Designation Category _____ _____
Individually elig. for Nat. Register?	<u>yes</u>	<u>no</u>	<u>insuff. info</u>	
Potential contributor to NR district?	<u>yes</u>	<u>no</u>	<u>insuff. info</u>	

HISTORICAL ASSOCIATIONS (ethnic heritage, etc.) _____

EXPLANATION OF EVALUATION (required; limit to three lines; attach full statement on separate sheet)

CROSS-REFERENCES

BIBLIOGRAPHIC REFERENCES (Author, date, title, publication information. If unpublished, give FSF Manuscript Number, or location where available) _____

PHOTOGRAPHS (REQUIRED) B&W print(s) at least 3 x 5, at least one main facade. Label the back of the print with the FSF site number (site name if not available), direction and date of photograph: use pencil. Attach to back of the second to last page with a plastic or coated clip.
Location of negatives/neg. nos. R6, F21-22

RECORDER

NAME (last first)/ADDR/PHONE/AFFILIATION HPPB

FOR DETAILED INSTRUCTIONS: *Guide to the 1992 Historic Structure Form of the Florida Site File.*

DIVISION ONLY	OFFICIAL EVALUATIONS				DHR USE ONLY	
NR DATE	KEEPER-NR ELIGIBILITY	y	n	pe	ii	Date
DECIST DATE	SHPO-NR ELIGIBILITY	y	n	pe	ii	Date
	LOCAL DESIGNATION					Date
	Local office					

- REQUIRED:
- (1) USGS MAP WITH STRUCTURE PINPOINTED
 - (2) LARGE SCALE STREET OR PLAT MAP
 - (3) PHOTO OF MAIN FACADE, PREFER B&W, AT LEAST 3X5

