

0 100 200 Feet

Date: 6/29/2022







This map was prepared by the GIS section of the City of Pensacola and is provided for information purposes only and is not to be used for development of construction plans or any type of engineering services based on information depicted herein. It is maintained for the function of this office only. It is not intended for conveyance nor is it a survey. The data is not guaranteed accurate or suitable for any use other than that for which it was gathered.

L:\GIS\Map_Archives\Planning\ZoningFLUChanges\515_517_523_HewittSt\CurrentZoning.mxd



Current Zoning

C-1

-  Requested Zoning FLU Area
-  RESIDENTIAL
-  COMMERCIAL
-  RESIDENTIAL/NEIGHBORHOOD COMMERCIAL

515 HEWITT ST

517 HEWITT ST

523 HEWITT ST

HEWITT ST

R-1AA

DITMAR ST

R-2

N DAVIS HWY

C-3