


STRATEGIC DEVELOPMENT





# Shared-Use Nonmotorized (SUN) Trail Network

## Statewide

State of Florida Department of Transportation  
Systems Implementation Office

LEGEND

 SUN Trail Network

 Existing Trails

NOTES:

**No Warranties:** This map and its content is made available by the Florida Department of Transportation (FDOT) on an “as is”, "as available" basis without warranties of any kind, expressed or implied. This product is for reference purposes only and is not to be construed as a legal document or survey instrument. Information is subject to change.


**Disclaimer of Liability:** The user of this map and data assumes all responsibility and risk for the use of both. Under no circumstances, including negligence, shall the FDOT or its employees be liable for any direct, indirect, incidental, special, exemplary or consequential damages, or lost profits that result from the use, misuse or inability to use the map and data.


Additional trail information may be obtained by contacting your local government.


**Source:**  
Florida Department of Transportation  
-Systems Implementation Office


**Date:** 8/21/2020


**Existing Conditions**


 SIS Highways

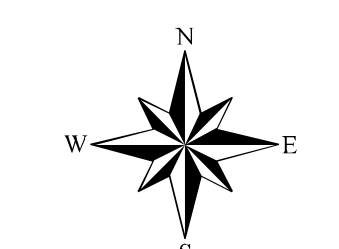
 Planned SIS roads

 FDOT District Boundaries

 Water

 Urban Areas

 Managed Lands



0153060

Miles

Document Path: S:\ProjRecurring\SunTrails\GIS\Mapping\Statewide\2020\Statewide\_Posters.mxd