



## Agenda

### Community Redevelopment Agency

*The City of Pensacola Community Redevelopment Agency was created by the City Council and is a dependent special district in accordance with the Florida State Statutes Chapter 189 (Resolution No. 55-80 adopted on September 25, 1980; and amended Resolution No. 22-10 adopted on August 19, 2010.)*

---

Monday, May 10, 2021

3:30 PM

Hagler/Mason Conference Room, 2nd Floor

---

Immediately following City Council Agenda Conference starting at 3:30 p.m.

Members of the public may attend the meeting in person; however, there will be limited seating capacity. Consistent with CDC guidelines, attendees will be required to sit at least 6 feet apart and to wear face coverings that cover their nose and mouth.

Members of the public may also attend and participate via live stream or phone. Live Meeting Video: [cityofpensacola.com/428/Live-Meeting-Video](http://cityofpensacola.com/428/Live-Meeting-Video) Public input form here: [www.cityofpensacola.com/CRAInput](http://www.cityofpensacola.com/CRAInput).

### CALL MEETING TO ORDER

**Members:** Delarian Wiggins, Chairperson, Teniade Broughton, Vice Chairperson, Jennifer Brahier, Ann Hill, Casey Jones, Jared Moore, Sherri Myers

### BOARD MEMBER DISCLOSURE

Board Members disclose ownership or control of interest directly or indirectly of property in the Community Redevelopment Area

### CHAIRMAN'S REPORT

### APPROVAL OF MINUTES

1. [21-00392](#) Community Redevelopment Agency Minutes - 04/05/2021

Attachments: [Draft CRA Minutes - 04/05/21](#)

### PRESENTATIONS

2.     [21-00415](#)     AFFORDABLE HOUSING PRESENTATION

Sponsors:         Delarian Wiggins

## ACTION ITEMS

3.     [2021 -02 CRA](#)     RESOLUTION NO. 2021-02 CRA SUPPORTING SAFETY DESIGN  
MODIFICATIONS TO PACE BOULEVARD

Recommendation:   That City of Pensacola Community Redevelopment Agency adopt  
Resolution No. 2021-02 CRA.

A RESOLUTION OF THE CITY OF PENSACOLA COMMUNITY  
REDEVELOPMENT AGENCY; SUPPORTING SAFETY DESIGN  
MODIFICATIONS TO PACE BOULEVARD FROM BARRANCAS  
AVENUE TO MASSACHUSETTS AVENUE (FPID 439735-1-52-01);  
PROVIDING FOR AN EFFECTIVE DATE.

Sponsors:         Delarian Wiggins

Attachments:     [Resolution No. 2021-02 CRA](#)  
[Escambia County Resolution No. R2021-69](#)  
[Escambia County Supporting Documentation - R202169](#)  
[Escambia County Letter of Support - Dated April 22,2021](#)  
[Mayor Grover C. Robinson, IV Letter of Support - Dated 4-22-21](#)  
[Bike Pensacola Letter of Support - Dated April 16, 2021](#)

## DISCUSSION ITEMS

## OPEN FORUM

## ADJOURNMENT

*The City of Pensacola adheres to the Americans with Disabilities Act and will make reasonable accommodations for access to City services, programs and activities. Please call 436-5640 (or TDD 435-1666) for further information. Request must be made at least 48 hours in advance of the event in order to allow the City time to provide the requested services.*

*If any person decides to appeal any decision made with respect to any matter considered at such meeting, he will need a record of the proceedings, and that for such purpose he may need to ensure that a verbatim record of the proceedings is made, which record includes the testimony and evidence upon which the appeal is to be based.*



# City of Pensacola

222 West Main Street  
Pensacola, FL 32502

## Memorandum

---

**File #:** 21-00392

Community Redevelopment Agency 5/10/2021

---

**SUBJECT:**

Community Redevelopment Agency Minutes - 04/05/2021



# City of Pensacola

## COMMUNITY REDEVELOPMENT AGENCY

DRAFT

### Meeting Minutes

---

April 5, 2021

6:03 P.M.

Council Chambers, 1<sup>st</sup> Floor

---

The Community Redevelopment Agency (CRA) Board meeting was called to order by Chairperson Wiggins at 6:03 P.M. (immediately following the 3:30 P.M. City Council Agenda Conference).

#### CALL MEETING TO ORDER

**CRA MEMBERS PRESENT:** Delarian Wiggins, Chairperson, Teniade Broughton, Vice Chairperson, Jennifer Brahier, Ann Hill, Jared Moore, Sherri Myers

**CRA MEMBERS ABSENT:** Casey Jones

Public participation was available as follows:

Members of the public may attend the meeting in person, however, there will be limited seating capacity. Consistent with CDC guidelines, attendees will be required to sit at least 6 feet apart and to wear face coverings that cover their nose and mouth

Members of the public may\*\*\* attended the meeting via live stream and/or phone.\*\*\*

**To watch the meeting live visit:** [cityofpensacola.com/428/Live-Meeting-Video](http://cityofpensacola.com/428/Live-Meeting-Video).

#### To provide input:

- For Open Forum, for items not on the agenda: citizens may submit an online form here [www.cityofpensacola.com/CRAInput](http://www.cityofpensacola.com/CRAInput) **beginning at 1:00 P.M. until 3:30 P.M. only** to indicate they wish to speak during Open Forum **and include a phone number. Staff will call the person** at the appropriate time so the citizen can directly address the CRA using a telephone held up to a microphone.
- For agenda items: citizens may submit an online form here [www.cityofpensacola.com/CRAInput](http://www.cityofpensacola.com/CRAInput) **beginning at 1:00 P.M. until that agenda item has been voted upon** to indicate they wish to speak to a specific item on the agenda **and include a phone number. Staff will call the person** at the appropriate time so the citizen can directly address the CRA using a telephone

held up to a microphone. **Any form received after an agenda item has been voted upon will not be considered.**

## **BOARD MEMBERS DISCLOSE OWNERSHIP OR CONTROL OF INTEREST DIRECTLY OR INDIRECTLY OF PROPERTY IN THE COMMUNITY REDEVELOPMENT AREA**

CRA Member Wiggins and CRA Member Hill disclosed ownership or control of interest directly or indirectly of property in the Community Redevelopment Area.

## **AGENDA RE-ORDERING**

**A motion to approve reordering the agenda was made by CRA Member Moore seconded by CRA Member Myers.**

**The motion carried by the following vote:**

Yes: 6      Delarian Wiggins, Teniade Broughton, Jennifer Brahier, Ann Hill,  
Jared Moore, Sherri Myers

No: 0      None

## **CHAIRMAN'S REPORT**

None

## **APPROVAL OF MINUTES**

### **1. [21-00296](#) COMMUNITY REDEVELOPMENT AGENCY MINUTES - 3/8/2021**

**A motion to approve was made by CRA Member Moore, seconded by CRA Member Brahier.**

**The motion carried by the following vote:**

Yes: 6      Delarian Wiggins, Teniade Broughton, Jennifer Brahier, Ann Hill,  
Jared Moore, Sherri Myers

No: 0      None

## **ACTION ITEMS**

### **2. [21-00295](#) FY 2020 COMMUNITY REDEVELOPMENT AGENCY (CRA) AUDITED FINANCIAL STATEMENTS**

**Recommendation:** That the Community Redevelopment Agency accept the Financial Statements for the year ended September 30, 2020 as prepared by the City of Pensacola's Financial Services Department and the Independent Auditors Report issued thereupon.

**A motion to approve was made by CRA Member Myers seconded by CRA Member Moore.**

## **ACTION ITEMS (CON’T)**

**The motion carried by the following vote:**

Yes: 6      Delarian Wiggins, Teniade Broughton, Jennifer Brahier, Ann Hill,  
Jared Moore, Sherri Myers

No: 0      None

## **PRESENTATIONS**

### **4. [21-00293 CRA 101 PRESENTATION](#)**

CRA Administrator Helen Gibson provided an overview of the item. Staff responded accordingly to questions.

## **ACTION ITEMS**

### **3. [21-00321 AREA REINVESTMENT AGREEMENT POLICY FOR WEST MAIN DISTRICT](#)**

**Recommendation:** That the Community Redevelopment Agency (CRA) adopt the Area Reinvestment Agreement Policy for the West Main District.

**A motion to approve was made by CRA Member Moore seconded by CRA Member Myers.**

CRA Administrator Gibson provided an overview of the item. Staff, City Attorney Susan Woolf and Attorney Christopher B. Roe of Bryant Miller Olive, P.A. responded accordingly to questions.

CRA Member Broughton suggested a friendly amendment to require 10% affordable housing and add a Covenant for the Community provision into the Area Reinvestment Agreement Policy. (The CRA Board consented.)

**The motion carried by the following vote:**

Yes: 6      Delarian Wiggins, Teniade Broughton, Jennifer Brahier, Ann Hill,  
Jared Moore, Sherri Myers

No: 0          None

## **DISCUSSION ITEMS**

### **5.      21-00323 CRA FUNDING OF MALCOLM YONGE GYM IMPROVEMENTS**

CRA Administrator Gibson provided an overview of the item.

## **OPEN FORUM**

None

## **ADJOURNMENT**

**8:02 P.M.**

**Approved:** \_\_\_\_\_



## Memorandum

---

**File #:** 21-00415

Community Redevelopment Agency 5/10/2021

---

### **DISCUSSION ITEM**

**FROM:** Delarian Wiggins, CRA Chairperson

**SUBJECT:**

AFFORDABLE HOUSING PRESENTATION

### **SUMMARY:**

On October 24, 2019, City Council authorized the establishment of an Affordable Housing Task Force to research and propose solutions for the development of affordable, workforce housing. The task force worked with the Florida Housing Coalition to develop a report that outlines recommendations for the City of Pensacola to reach its goal of 500 homes in five years.

The overarching goals of the City's implementation of affordable housing initiatives are also a key objective of the adopted Urban Core, Westside, and Eastside-Urban Infill redevelopment plans. Therefore, in an effort to support a unified approach to the implementation of affordable housing initiatives across City agencies, the Community Redevelopment Agency (CRA) entered into an interlocal agreement with the City for the implementation of affordable housing initiatives in the community redevelopment areas.

Under the agreement, the City hired Affordable Housing Program Manager, Christine Crespo, to further affordable housing initiatives. Ms. Crespo will provide a presentation regarding the findings of the Affordable Housing Task Force Report and the status of affordable housing.

### **PRIOR ACTION:**

September 8, 2020 - The CRA approved an interlocal agreement with the City for implementation of affordable housing initiatives.

September 10, 2020 - City Council approved an interlocal agreement with the CRA for implementation of affordable housing initiatives.

### **STAFF CONTACT:**

Kerrith Fiddler, Deputy City Administrator - Community Development  
M. Helen Gibson, AICP, CRA Administrator  
Victoria D'Angelo, Assistant CRA Administrator

### **ATTACHMENTS:**

None.

**PRESENTATION:** Yes



Memorandum

---

**File #:** 2021 -02 CRA

Community Redevelopment Agency

5/10/2021

---

**ACTION ITEM**

**SPONSOR:** Delarian Wiggins, Chairperson

**SUBJECT:**

RESOLUTION NO. 2021-02 CRA SUPPORTING SAFETY DESIGN MODIFICATIONS TO PACE BOULEVARD

**RECOMMENDATION:**

That City of Pensacola Community Redevelopment Agency adopt Resolution No. 2021-02 CRA.

A RESOLUTION OF THE CITY OF PENSACOLA COMMUNITY REDEVELOPMENT AGENCY; SUPPORTING SAFETY DESIGN MODIFICATIONS TO PACE BOULEVARD FROM BARRANCAS AVENUE TO MASSACHUSETTS AVENUE (FPID 439735-1-52-01); PROVIDING FOR AN EFFECTIVE DATE.

**SUMMARY:**

The Florida Department of Transportation (FDOT) is currently designing the resurfacing and restriping of Pace Boulevard (SR 292) from Barrancas Avenue to Massachusetts Avenue. The City of Pensacola's adopted Westside Redevelopment Plan includes multi-modal improvements and traffic calming targeted for Pace Boulevard. Additionally, the City of Pensacola Community Redevelopment Agency (CRA) has submitted a Transportation Alternatives Program (TAP) application to provide for multi-modal connectivity to Global Learning Academy, a public elementary school, and Legion Field Park, a public park, which was recommended to FDOT for funding as the top priority of the Florida-Alabama Transportation Planning Organization for the past three (3) consecutive years. The TAP application also indicated that multi-modal improvements to Pace Boulevard were critical to carry out the project objectives.

If approved by CRA, the attached Resolution No. 2021-02 CRA will further the implementation of the redevelopment plan and TAP project, and allow the City to join Escambia County in requesting that the FDOT incorporate safety design modifications for this Project to reduce the speed limit and implement the typical section provided by County staff to encourage safer speeds and increased buffers between vehicles and pedestrians, as well as, incorporate safe pedestrian and bicyclist crossing at regular intervals along Pace Boulevard, particularly in proximity to the school and at transit stops.

The Escambia County Board of County Commissioners adopted Resolution R2021-69 on April 22, 2021. That Resolution and supporting documentation from Escambia County is attached to this

report.

Mayor Grover C. Robinson, IV sent a letter of support to FDOT Secretary Philip Gainer on April 22, 2021. That letter is also attached to this report.

**PRIOR ACTION:**

None.

**FUNDING:**

N/A

**FINANCIAL IMPACT:**

None.

**CITY ATTORNEY REVIEW:** Yes

4/30/2021

**STAFF CONTACT:**

Kerrith Fiddler, Deputy City Administrator - Community Development

M. Helen Gibson, AICP, CRA Administrator

Victoria D'Angelo, Asst. CRA Administrator

**ATTACHMENTS:**

- 1) Resolution No. 2021-02 CRA
- 2) Escambia County Resolution No. R2021-69
- 3) Escambia County Supporting Documentation - R2021-69
- 4) Escambia County Letter of Support - Dated April 22, 2021
- 5) Mayor Grover C. Robinson, IV Letter of Support - Dated April 22, 2021
- 6) Bike Pensacola Letter of Support - Dated April 16, 2021

**PRESENTATION:** No

RESOLUTION  
NO. 2021-02 CRA

A RESOLUTION  
TO BE ENTITLED:

A RESOLUTION OF THE CITY OF PENSACOLA  
COMMUNITY REDEVELOPMENT AGENCY; SUPPORTING  
SAFETY DESIGN MODIFICATIONS TO PACE  
BOULEVARD FROM BARRANCAS AVENUE TO  
MASSACHUSETTS AVENUE (FPID 439735-1-52-01);  
PROVIDING FOR AN EFFECTIVE DATE.

WHEREAS, the Florida Department of Transportation (FDOT) is currently designing the resurfacing and restriping of Pace Boulevard from Barrancas Avenue to Massachusetts Avenue in Escambia County, (“the Project”); and

WHEREAS, Pace Boulevard bisects a transportation disadvantaged community, where twenty percent of the residents are without access to a vehicle, the median household income is less than \$34,000 annually, and forty-four percent of the residents within one-quarter mile of Pace Boulevard are below the age of 18 or over the age of 65 and benefit from transportation options other than a vehicle; and

WHEREAS, between 2016 and 2021, 1,253 crashes occurred on this corridor, including 679 injuries and 13 fatalities; and

WHEREAS, multi-modal improvements and traffic calming are targeted for Pace Boulevard pursuant to the Westside Redevelopment Plan adopted by the city; and

WHEREAS, the City of Pensacola Community Redevelopment Agency (CRA) has submitted a Transportation Alternatives Program (TAP) application to provide for multi-modal connectivity to Global Learning Academy, a public elementary school, and Legion Field Park, a public park, which was recommended to FDOT for funding as the top priority of the Florida-Alabama Transportation Planning Organization for the past three (3) consecutive years; and

WHEREAS, the TAP application indicated that multi-modal improvements to Pace Boulevard were critical to carry out the Project objectives; and

WHEREAS, the FDOT context classification for this corridor is C4-Urban General, which allows a reduced speed limit and lane width in accordance with the FDOT 2020 design manual.

**NOW THEREFORE, BE IT RESOLVED BY THE CITY OF PENSACOLA  
COMMUNITY REDEVELOPMENT AGENCY:**

Section 1. The above-stated recitals are true and correct and incorporated herein by this reference.

Section 2. The CRA requests that FDOT incorporate safety design modifications for this project to reduce the speed limit, encourage safer speeds, and increase buffers between vehicles and pedestrians, as well as incorporate safe pedestrian and bicyclist crossing at regular intervals along Pace Boulevard, particularly in proximity to the school and at transit stops.

Section 3. The CRA hereby authorizes the CRA Chairman to take all actions necessary to effectuate the provisions of this resolution.

Section 4. This resolution shall become effective on the fifth business day after adoption, unless otherwise provided pursuant to Section 4.03(d) of the City Charter of the City of Pensacola.

Adopted: \_\_\_\_\_

Approved: \_\_\_\_\_  
CRA Chairman

ATTEST:

\_\_\_\_\_  
City Clerk

Escambia County  
Clerk's Original

4/22/2021 CARI-5

RESOLUTION R2021- 69

A RESOLUTION OF THE BOARD OF COUNTY COMMISSIONERS OF ESCAMBIA COUNTY, FLORIDA, SUPPORTING SAFETY DESIGN MODIFICATIONS TO PACE BOULEVARD (SR 292) FROM BARRANCAS AVENUE TO MASSACHUSETTS AVENUE (FPID 439735-1-52-01); AUTHORIZING THE CHAIRMAN TO SIGN A LETTER OF SUPPORT; PROVIDING FOR TRANSMITTAL; PROVIDING FOR AN EFFECTIVE DATE.

**WHEREAS**, the Florida Department of Transportation (hereinafter referred to as "FDOT") is currently designing the resurfacing and restriping of Pace Boulevard (SR 292) from Barrancas Avenue to Massachusetts Avenue in Escambia County, FPID 439735-1-52-01 (hereinafter referred to as "the Project"); and

**WHEREAS**, Pace Boulevard bisects a transportation disadvantaged community where 20% of the residents are without access to a vehicle, the median household income is less than \$34,000 annually, and 44% of the residents within ¼-mile of Pace Boulevard are below the age of 18 or over 65 years and require transportation options other than a vehicle; and

**WHEREAS**, between 2016 and 2021, 1,253 crashes occurred on this corridor, including 679 injuries and 13 fatalities; and

**WHEREAS**, the FDOT Context Classification for this corridor is C4-Urban General, which allows a reduced speed limit and lane width per the FDOT 2020 Design Manual; and

**WHEREAS**, the County requests the FDOT incorporate safety design modifications for the Project with a reduced speed limit and lane width to encourage safer speeds and increased buffers between vehicles and pedestrians.

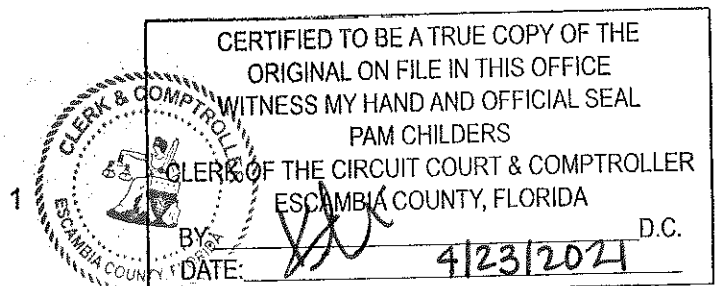
NOW, THEREFORE, BE IT RESOLVED BY THE BOARD OF COUNTY COMMISSIONERS OF ESCAMBIA COUNTY, FLORIDA AS FOLLOWS:

**SECTION 1.** The above stated recitals are true and correct and incorporated herein by reference.

**SECTION 2.** The Board hereby supports safety design modifications for the Project with a reduced speed limit and lane width to encourage safer speeds and increased buffers between vehicles and pedestrians.

**SECTION 3.** The Board hereby authorizes the Chairman to sign the attached letter expressing the Board's support for safety design modifications for the Project.

**SECTION 4.** This Resolution shall take effect immediately upon adoption by the Board of County Commissioners.




**SECTION 5.** The Clerk shall forward a copy of this Resolution and attached letter to Phillip Gainer, Florida Department of Transportation, District 3 Secretary.

ADOPTED this 22<sup>nd</sup> day of April 2021.

Date Executed  
4/22/2021

BOARD OF COUNTY COMMISSIONERS  
ESCAMBIA COUNTY, FLORIDA

By: *Robert Bender*  
Robert Bender, Chairman

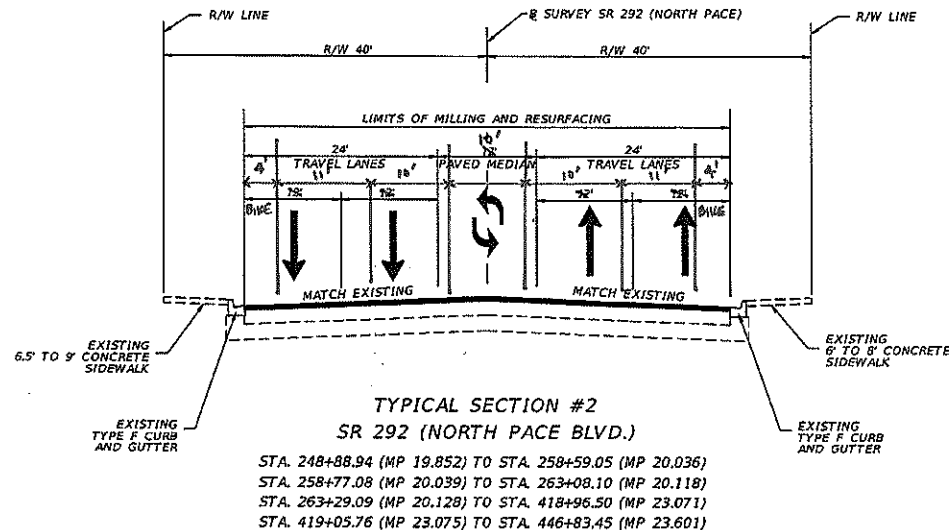


Approved as to form and legal sufficiency.

By/Title: *Kristin D. Hual, SACA*

Date: April 12, 2021

# SR292 (Pace Boulevard) Resolution - Support Material



ECAT TRANSIT - ROUTES 55, 48, 264, 447

## TRAFFIC DATA FOR SR 292 PACE BLVD FROM BARRANCAS AVE TO GOVERNMENT ST. STA. 248+88.94 TO STA. 264+54.20

CURRENT YEAR = 2020 = 2018 AADT = 7800  
 ESTIMATED OPENING YEAR = 2022 AADT = 8100  
 ESTIMATED DESIGN YEAR = 2042 AADT = 9900  
 K = 9% D = 52.2% T = 5.74% (24 HOUR)  
 DESIGN HOUR T = 2.87%  
 DESIGN SPEED = 40 MPH 35  
 POSTED SPEED = 40 MPH 35

## TRAFFIC DATA SR 292 PACE BLVD FROM GOVERNMENT ST TO SR 30 GARDEN ST. STA. 264+54.20 TO STA. 278+87.00

CURRENT YEAR = 2020 = 2018 AADT = 9800  
 ESTIMATED OPENING YEAR = 2022 AADT = 10200  
 ESTIMATED DESIGN YEAR = 2042 AADT = 12400  
 K = 9% D = 52.2% T = 5.74% (24 HOUR)  
 DESIGN HOUR T = 2.87%  
 DESIGN SPEED = 40 MPH 35  
 POSTED SPEED = 40 MPH 35

## TRAFFIC DATA SR 292 PACE BLVD FROM SR 30 GARDEN ST. TO JACKSON ST. STA. 278+87.00 TO STA. 303+69.93

CURRENT YEAR = 2020 = 2018 AADT = 16800  
 ESTIMATED OPENING YEAR = 2022 AADT = 17500  
 ESTIMATED DESIGN YEAR = 2042 AADT = 21300  
 K = 9% D = 52.2% T = 5.74% (24 HOUR)  
 DESIGN HOUR T = 2.87%  
 DESIGN SPEED = 40 MPH 35  
 POSTED SPEED = 40 MPH 35

Historical AADT  $\approx$  0% growth rate

## TRAFFIC DATA SR 292 PACE BLVD FROM JACKSON ST TO SR 295 FAIRFIELD DR. STA. 303+69.93 TO STA. 400+40.00

CURRENT YEAR = 2020 = 2018 AADT = 19400  
 ESTIMATED OPENING YEAR = 2022 AADT = 20200  
 ESTIMATED DESIGN YEAR = 2042 AADT = 24600  
 K = 9% D = 52.2% T = 5.74% (24 HOUR)  
 DESIGN HOUR T = 2.14%  
 DESIGN SPEED = 40 MPH 35  
 POSTED SPEED = 40 MPH 35

Historical traffic growth rate  $\approx$  -6.8% annually

## TRAFFIC DATA SR 292 PACE BLVD FROM SR 295 FAIRFIELD DR. TO MASSACHUSETTS AVE. STA. 400+40.00 TO STA. 447+15.83

CURRENT YEAR = 2020 = 2018 AADT = 14800  
 ESTIMATED OPENING YEAR = 2022 AADT = 15400  
 ESTIMATED DESIGN YEAR = 2042 AADT = 18800  
 K = 9% D = 52.2% T = 4.28% (24 HOUR)  
 DESIGN HOUR T = 2.14%  
 DESIGN SPEED = 40 MPH 35  
 POSTED SPEED = 40 MPH 35

Historical traffic growth rate  $\approx$  -7.12% annually

## (MILLING & RESURFACING)

MILL EXISTING ASPHALT PAVEMENT (2")  
 FRICTION COURSE FC-12.5 (TRAFFIC C, PG 76-22) (2")  
 CONTENT CLASSIFICATION = C4 - URBAN GENERAL  
 DESIGN SPEED = 35 MPH (FDM TABLE 201.5.1)  
 TRAVEL LANE WIDTH = 10- FEET (FDM TABLE 210.2.1)

NOTE: STATIC COMPACTION ONLY

REVISIONS				RICKY L. DODD, P.E. P.E. LICENSE NUMBER 88526 GREENMAN-PEDERSEN, INC. 1590 VILLAGE SQUARE BOULEVARD TALLAHASSEE, FL 32309	STATE OF FLORIDA DEPARTMENT OF TRANSPORTATION			TYPICAL SECTION	SHEET NO. 32421
DATE	DESCRIPTION	DATE	DESCRIPTION		ROAD NO.	COUNTY	FINANCIAL PROJECT ID		
					SR 292	ESCAMBIA	439735-1-52-01		

THE OFFICIAL RECORD OF THIS SHEET IS THE ELECTRONIC FILE DIGITALLY SIGNED AND SEALED UNDER RULE 61G15-23.004, F.A.C.

**Table 201.5.1 Design Speed**

<b>Limited Access Facilities (Interstates, Freeways, and Expressways)</b>		
<b>Area</b>	<b>Allowable Range (mph)</b>	<b>SIS Minimum (mph)</b>
<b>Rural and Urban</b>	70	70
<b>Urbanized</b>	50-70	60
<b>Arterials and Collectors</b>		
<b>Context Classification</b>	<b>Allowable Range (mph)</b>	<b>SIS Minimum (mph)</b>
<b>C1 Natural</b>	55-70	65
<b>C2 Rural</b>	55-70	65
<b>C2T Rural Town</b>	25-45	40
<b>C3 Suburban</b>	35-55	50
<b>C4 Urban General</b>	30-45	45
<b>C5 Urban Center</b>	25-35	35
<b>C6 Urban Core</b>	25-30	30
<b>Notes:</b> <ol style="list-style-type: none"> <li>(1) SIS Minimum Design Speed may be reduced to 35 mph for C2T Context Classification when appropriate design elements are included to support the 35 mph speed, such as on-street parking.</li> <li>(2) SIS Minimum Design Speed may be reduced to 45 mph for curbed roadways within C3 Context Classification.</li> <li>(3) For SIS facilities on the State Highway System, a selected design speed less than the SIS Minimum Design Speed requires a Design Variation as outlined in <i>SIS Procedure (Topic No. 525-030-260)</i>.</li> <li>(4) For SIS facilities not on the State Highway System, a selected design speed less than the SIS Minimum Design Speed may be approved by the District Design Engineer following a review by the District Planning (Intermodal Systems Development) Manager.</li> </ol>		

**Table 210.2.1 – Minimum Travel and Auxiliary Lane Widths**

Context Classification	Travel (feet)			Auxiliary (feet)			Two-Way Left Turn (feet)	
	Design Speed (mph)			Design Speed (mph)			Design Speed (mph)	
	25-35	40-45	≥ 50	25-35	40-45	≥ 50	25-35	40
C1 Natural	11	11	12	11	11	12	N/A	
C2 Rural	11	11	12	11	11	12		
C2T Rural Town	11	11	12	11	11	12	12	12
C3 Suburban	10	11	12	10	11	12	11	12
C4 Urban General	10	11	12	10	11	12	11	12
C5 Urban Center	10	11	12	10	11	12	11	12
C6 Urban Core	10	11	12	10	11	12	11	12

**Notes:**

**Travel Lanes:**

- (1) Minimum 11-foot travel lanes on designated freight corridors, SIS facilities, or when truck volume exceeds 10% on very low speed roadways (design speed ≤ 35 mph) (regardless of context).
- (2) Minimum 12-foot travel lanes on all undivided 2-lane, 2-way roadways (for all context classifications and design speeds). However, 11-foot lanes may be used on 2-lane, 2-way curbed roadways that have adjacent buffered bicycle lanes.
- (3) 10-foot travel lanes are typically provided on very low speed roadways (design speed ≤ 35 mph), but should consider wider lanes when transit is present or truck volume exceeds 10%.
- (4) Travel lanes should not exceed 14 feet in width.

**Auxiliary Lanes:**

- (1) Auxiliary lanes are typically the same width as the adjacent travel lane.
- (2) Table values for right turn lanes may be reduced by 1 foot when a bicycle keyhole is present.
- (3) Median turn lanes should not exceed 15 feet in width.
- (4) For high speed curbed roadways, 11-foot minimum lane widths for dual left turn lanes are allowed.
- (5) For RRR Projects, 9-foot right turn lanes on very low speed roadways (design speed ≤ 35 mph) are allowed.

**Two-way Left Turn Lanes:**

- (1) Two-way left turn lanes are typically one foot wider than the adjacent travel lanes.
- (2) For RRR Projects, the values in the table may be reduced by 1-foot.

SIGNAL 4 ANALYTICS CRASH DATA: PACE BOULEVARD, Barrancas Ave to Palafox St (January 1, 2016 to January 1, 2021)

No.	Crash Date	Crash Time	Crash Street	Intersecting Street	Offset Distance	Offset Direction	Crash Type	Vehicles	Non_Mot orists	Fatalities	Injuries	Alcohol Related	Distraction Related	Drug Related	Weather Condition	Light Condition	Road Sur Cond	Mapped	Motorcycles	Passengers	Bicyclists	Pedestrians	Fatalities Unrestraled	Injuries Unrestraled	Possible Injuries	Non_In-capacitated Injuries	Inspects/injuri g Injuries	Fatalities_30_Days	Non_Traffic Fatalities	
1	1/15/2017	4:10 AM	STATE ROAD 292 (PACE BLVD)	W BOBE STREET	0		Angle	2	0	0	0	N	N	N	Clear	Dark - Light	Dry	0	0	0	0	0	0	0	0	0	0	0	0	
2	4/2/2017	3:43 PM	STATE ROAD 292 (PACE BLVD)	MORENO STREET	50	North	Left Turn	2	0	0	0	Y	N	N	Cloudy	Daylight	Dry	0	0	0	0	0	0	0	0	0	0	0	0	
3	11/14/2017	6:55 PM	W CERVANTES ST	PACE BLVD	100	West	Pedestrian	1	1	0	0	Y	N	N	Clear	Daylight	Dry	0	0	0	0	0	0	0	0	0	0	0	0	
4	7/30/2013	4:12 PM	WEST CERVANTES STREET	NORTH PACE BOULEVARD	0		Pedestrian	1	1	0	0	N	N	N	Clear	Dark - Light	Dry	0	0	0	0	0	0	0	0	0	0	0	0	
5	11/17/2013	6:36 PM	SR 292 (N PACE BLVD)	W GODFREY ST	50	South	Pedestrian	1	1	0	0	Y	N	Y	Cloudy	Dark - Light	Wet	0	0	0	0	0	0	0	0	0	0	0	0	
6	1/19/2016	10:12 PM	SR 292 (FAIRFIELD DR)	SR 292 (PACE BLVD)	100	West	Pedestrian	1	1	0	0	N	N	N	Cloudy	Dark - Light	Wet	0	0	0	0	0	0	0	0	0	0	0	0	
7	10/25/2013	1:18 PM	STATE ROAD 292 (PACE BLVD)	GODFREY STREET	170	South	Pedestrian	1	1	0	0	Y	N	Y	Clear	Dark - Light	Dry	0	0	0	0	0	0	0	0	0	0	0	0	
8	4/12/2016	8:05 PM	STATE ROAD 292 (PACE BLVD)	BARRETTA JONES AVENUE	0		Pedestrian	1	1	0	0	N	N	N	Clear	Dark - Light	Dry	0	0	0	0	0	0	0	0	0	0	0	0	
9	10/16/2014	11:53 PM	W CERVANTES ST	PACE BLVD	0		Left Turn	1	1	0	0	N	N	N	Clear	Dark - Light	Dry	0	0	0	0	0	0	0	0	0	0	0	0	
10	11/28/2016	6:00 PM	SR 292 (PACE BLVD)	GODFREY ST	120	South	Pedestrian	2	2	0	0	N	N	N	Clear	Dark - Light	Dry	0	0	0	0	0	0	0	0	0	0	0	0	
11	3/23/2016	7:21 PM	STATE ROAD 292 / PACE BLVD	SAINT MARY AVENUE	0		Left Turn	2	2	0	0	N	N	N	Cloudy	Dark - Light	Dry	0	0	0	0	0	0	0	0	0	0	0	0	
12	11/15/2017	9:01 PM	STATE ROAD 295 (FAIRFIELD DR)	P STREET	15	East	Pedestrian	1	1	0	0	N	N	Y	Clear	Dark - Light	Dry	0	0	0	0	0	0	0	0	0	0	0	0	
13	11/30/2018	8:28 PM	STATE ROAD 290 (PACE BLVD)	TOWN STREET	500	North	Pedestrian	1	1	0	0	N	N	N	Cloudy	Dark - Light	Wet	0	0	0	0	0	0	0	0	0	0	0	0	
14	1/4/2018	8:51 AM	US 98	STATE ROAD 298 (LILLIAN HIGHWAY)	0		Left Turn	2	0	0	0	12	N	N	N	Clear	Daylight	Dry	0	0	27	6	0	0	0	12	0	0	0	
15	8/22/2018	3:43 PM	N PACE BLVD	DELANO ST	0		Angle	2	0	0	0	7	N	N	N	Cloudy	Daylight	Dry	0	0	6	0	0	0	0	6	1	0	0	
16	6/30/2016	9:53 AM	STATE ROAD 292 (N PACE BLVD)	W HERMAN AVE	0		Angle	2	0	0	0	7	N	N	N	Rain	Daylight	Wet	0	0	5	0	0	0	5	3	4	0	0	
17	1/8/2016	9:35 AM	PACE BLVD	GREGORY STREET	0		Rear End	2	0	0	0	6	N	N	N	Clear	Daylight	Dry	0	0	5	0	0	0	0	6	0	0	0	
18	2/1/2018	4:59 PM	SR 292 (PACE BLVD)	DELANO ST	0		Angle	2	0	0	0	6	N	N	N	Clear	Dark - Light	Dry	0	0	4	0	0	0	0	1	5	0	0	
19	1/20/2017	3:49 PM	SR 295 (W FAIRFIELD DR)	NORTH P ST	0		Left Turn	2	0	0	0	5	N	N	N	Cloudy	Dark - Light	Wet	0	0	3	0	0	0	0	3	0	0	0	
20	7/23/2016	5:50 PM	SR 292 (PACE BLVD)	W HERMAN ST	50	North	Rear End	3	0	0	0	5	N	N	N	Clear	Dark - Light	Dry	0	0	3	0	0	0	0	3	0	0	0	
21	1/8/2020	3:58 PM	SR 295 (FAIRFIELD DR)	SR 292 (PACE BLVD)	50	East	Left Turn	2	0	0	0	5	N	N	N	Clear	Daylight	Dry	0	0	3	0	0	0	0	4	2	0	0	
22	8/28/2018	4:55 PM	SR 295 (W FAIRFIELD)	PACE BLVD	0		Other	3	0	0	0	5	N	Y	N	Cloudy	Daylight	Dry	0	0	3	0	0	0	0	5	0	0	0	
23	6/21/2017	10:50 PM	SR 295 (FAIRFIELD DR)	SR 292 (PACE BLVD)	0		Left Turn	2	0	0	0	5	N	N	N	Rain	Dark - Light	Wet	0	0	3	0	0	0	0	2	3	0	0	
24	2/7/2017	2:00 PM	STATE ROAD 292 (PACE BLVD)	LAKEVIEW AVE	30	North	Sidewalk	3	0	0	0	5	N	N	N	Rain	Daylight	Wet	0	0	17	0	0	0	0	5	0	0	0	
25	6/6/2017	6:16 PM	U.S. 98 (HWY 98)	SR 298 (LILLIAN HWY)	5	West	Rear End	2	0	0	0	5	N	N	N	Cloudy	Daylight	Dry	0	0	3	0	0	0	0	3	2	0	0	
26	6/16/2019	8:35 AM	PACE BOULEVARD	GARDEN STREET	0		Angle	2	0	0	0	4	N	N	N	Clear	Daylight	Dry	0	0	2	0	0	0	0	4	0	0	0	
27	3/3/2017	4:15 PM	STRONG STREET	PACE BOULEVARD	0		Unknown	3	0	0	0	4	N	N	N	Clear	Daylight	Dry	0	0	2	0	0	0	0	4	0	0	0	
28	11/30/2013	3:25 PM	SR 295 (FAIRFIELD DR)	W P ST	20	West	Angle	2	0	0	0	4	N	N	N	Clear	Daylight	Dry	0	0	3	0	0	0	0	4	0	0	0	
29	11/5/2018	5:38 PM	SR 295 (FAIRFIELD DR)	SR 292 (PACE BLVD)	0		Pedestrian	1	1	0	0	4	N	N	N	Cloudy	Dark - Light	Dry	0	0	2	0	0	0	0	1	2	0	0	
30	11/8/2016	10:29 AM	US 98	STATE ROAD 298 (LILLIAN HIGHWAY)	0		Left Turn	2	0	0	0	4	N	N	N	Rain	Daylight	Wet	0	0	3	0	0	0	0	3	1	0	0	
31	11/8/2019	6:38 PM	STATE ROAD 292 (PACE BLVD)	BLOUNT STREET	0		Left Turn	2	0	0	0	4	N	N	N	Clear	Dark - Light	Dry	0	0	3	0	0	0	0	3	1	0	0	
32	3/20/2019	1:17 PM	STATE ROAD 295 (FAIRFIELD DR)	NORTH P STREET	0		Head On	2	0	0	0	4	N	N	N	Clear	Daylight	Dry	0	0	3	0	0	0	0	3	1	0	0	
33	5/10/2016	4:00 PM	SR 295 (FAIRFIELD DR)	SR 292 (PACE BLVD)	300	East	Angle	2	0	0	0	4	N	N	N	Clear	Daylight	Dry	0	0	2	0	0	0	0	2	0	0	0	
34	3/30/2018	7:41 PM	SR 295 (N PACE BLVD)	HERMAN AVE	0		Left Turn	2	0	0	0	4	N	N	N	Clear	Dark - Light	Dry	0	0	2	0	0	0	0	3	1	0	0	
35	6/7/2018	6:47 PM	SR 297 (W FAIRFIELD DRIVE)	NORTH PACE BLVD	80	East	Rear End	2	0	0	0	4	N	N	N	Clear	Daylight	Dry	0	0	2	0	0	0	0	0	4	0	0	
36	9/15/2017	1:30 PM	SR 295 (FAIRFIELD DR)	P ST	100	East	Right Turn	2	0	0	0	4	N	N	N	Clear	Daylight	Dry	0	0	2	0	0	0	0	1	3	0	0	
37	3/23/2016	5:52 PM	SR 292 (BARRETTA JONES AVE)	SR 295 (NAVY BLVD)	100	East	Off Road	1	0	0	0	4	N	N	N	Clear	Dark - Light	Dry	0	0	3	0	0	0	0	0	4	0	0	
38	7/7/2019	5:00 PM	SR 292 (PACE BLVD)	US HWY 29 (SR 95)	0	North	Left Turn	2	0	0	0	4	N	N	N	Clear	Daylight	Dry	0	0	3	0	0	0	0	3	1	0	0	
39	9/15/2016	2:54 PM	STATE ROAD 295 (FAIRFIELD DR)	STATE ROAD 292 (PACE BLVD)	200	West	Rear End	2	0	0	0	4	N	N	N	Clear	Daylight	Dry	0	0	2	0	0	0	0	0	1	0	0	
40	2/2/2017	9:21 PM	BARRETTA JONES AVE	PACE BLVD	0		Angle	2	0	0	0	3	N	N	N	Clear	Dark - Light	Dry	0	0	1	0	0	0	0	3	0	0	0	
41	11/29/2016	9:12 PM	GARDEN ST	GARDEN ST	0		Left Turn	2	0	0	0	3	N	N	N	Clear	Dark - Light	Dry	0	0	1	0	0	0	0	1	0	2	0	
42	5/3/2018	6:28 PM	STATE ROAD 295 (FAIRFIELD DR)	DRP STREET	0		Left Turn	2	0	0	0	3	N	N	N	Clear	Daylight	Dry	0	0	1	0	0	0	0	2	0	1	0	
43	10/24/2016	12:21 PM	SR 295 (WEST FAIRFIELD DR)	NORTH P STREET	0		Left Turn	2	0	0	0	3	N	N	N	Clear	Daylight	Dry	0	0	2	0	0	0	0	2	0	0	0	
44	7/7/2017	12:53 PM	SR 292 (NORTH PACE BLVD)	WEST JORDAN ST	0		Angle	2	0	0	0	3	N	N	N	Clear	Daylight	Dry	0	0	1	0	0	0	0	3	0	0	0	
45	5/18/2020	3:25 PM	STATE ROAD 292 (PACE BLVD)	HAYES STREET	50	North	Left Turn	2	0	0	0	3	N	N	N	Rain	Daylight	Wet	0	0	5	0	0	0	0	3	0	0	0	
46	11/9/2018	9:32 AM	STATE ROAD 292 (N PACE BLVD)	STATE ROAD 295 (FAIRFIELD DR)	100	South	Rear End	3	0	0	0	3	N	N	N	Clear	Daylight	Dry	0	0	1	0	0	0	0	0	3	0	0	0
47	7/29/2013	3:52 PM	N PACE BLVD (SR 292)	MASSACHUSETTS AVE	0		Angle	2	0	0	0	3	N	N	N	Clear	Daylight	Dry	0	0	2	0	0	0	0	3	0	0	0	
48	7/5/2020	1:14 AM	CERVANTES ST	PACE BLVD	0		Angle	2	0	0	0	3	N	N	N	Clear	Dark - Light	Dry	0	0	3	0	0	0	0	0	3	0	0	
49	2/4/2018	9:37 PM	STATE ROAD 292 (PACE BLVD)	GODFREY STREET	50	South	Left Turn	2	0	0	0	3	N	N	N	Clear	Dark - Light	Dry	0	0	2	0	0	0	0	0	2	1	0	0
50	3/14/2017	8:44 AM	W JORDAN ST	STATE ROAD 292 (N PACE BLVD)	0		Left Turn	2	0	0	0	3	N	N	N	Clear	Daylight	Dry	0	0	1	0	0	0	0	3	0	0	0	
51	11/6/2020	4:35 PM	STATE ROAD 292 (N PACE BLVD)	WEST BOBE STREET	0		Left Turn	2	0	0	0	3	N	N	N	Clear	Dark - Light	Wet	0	0	2	0	0	0	0	3	0	0	0	
52	5/28/2018	8:52 PM	W JORDAN ST	SR 292 (N PACE BLVD)	100	East	Off Road	1	0	0	0	3	N	N	N	Cloudy	Dark - Light	Dry	0	0	1	0	0	0	0	0	3	0	0	
53	1/5/2019	11:38 AM	PACE BLVD	TOWN ST	0		Head On	2	0	0	0	3	N	N	N	Clear	Daylight	Dry	0	0	1	0	0	0	0	0	0	3	0	0
54	11/25/2018	2:08 PM	MASSACHUSETTS AVE	SR 292 (PACE BLVD)	50	West	Rear End	2	0	0	0	3	N	N	N	Rain	Daylight	Wet	0	0	1	0	0	0	0	1	5	0	0	
55	11/15/2020	12:12 AM	US HIGHWAY 98 (SR 10A) WEST	STATE ROAD 292 (PACE BOULEVARD)	50	West	Angle	2	0	0	0	3	N	Y	N	Clear	Dark - Light	Dry	0	0	1	0	0	0	0	2	1	0	0	
56	9/21/2018	2:25 PM	US 29 (N PACE BLVD)	MORENO ST	0		Head On	2	0	0	0	3	N	N	N	Cloudy	Daylight	Dry	0	0	1	0	0	0	0	0	1	2	0	0
57	1/14/2019	7:45 AM	STATE ROAD 295 (W FAIRFIELD)	NORTH P STREET	0		Left Turn	2	0	0	0	3	N	N	N	Cloudy	Daylight	Dry	0	0	1	0	0	0	0	2	1	0		

SIGNAL 4 ANALYTICS CRASH DATA: PACE BOULEVARD, Barrancus Ave to Palafox St (January 1, 2016 to January 1, 2021)

No.	Crash Date	Crash Time	Crash Street	Intersecting Street	Offset Distance	Offset Direction	Crash Type	Vehicles	Non_Mot_Vehs	Fatalities	Injuries	Alcohol Related	Distraction Related	Drug Related	Weather Condition	Light Condition	Road Surface	Moped	Motorcycles	Passengers	Bicyclists	Pedestrians	Fatalities Unreported	Injuries Unreported	Possible Injuries	Non_Incapacitated Injuries	Incapacitated Injuries	Fatalities 30_Days	Non_Traffic Fatalities			
73	5/13/2016	8:46 AM	SR 295 (FAIRFIELD DR)	NORTH P ST	0		Angle	2	0	0	3	N	N	N	Clear	Daylight	Dry	0	0	1	0	0	0	0	3	0	0	0	0			
74	9/25/2017	5:05 PM	STATE ROAD 292 (PACE BLVD)	TOWN STREET	100	North	Left Turn	2	0	0	3	N	N	N	Clear	Daylight	Dry	0	2	1	0	0	0	0	3	1	1	0	0			
75	5/14/2016	4:31 PM	SR 292 (PACE BLVD)	DRIVEWAY ACCESS TO SAVE A LOT	0		Left Turn	2	0	0	3	N	N	N	Clear	Daylight	Dry	0	0	1	0	0	0	0	1	0	0	0	0			
76	5/14/2016	7:50 PM	N PACE BLVD (SR 292)	W HERMAN ST	450	South	Angle	3	0	0	3	N	N	N	Clear	Dark - Not	Dry	0	0	0	0	0	0	0	2	1	0	0	0			
77	3/9/2020	10:57 AM	PACE BLVD	GREGORY STREET	0		Angle	2	0	0	3	N	N	N	Clear	Daylight	Dry	0	0	1	0	0	0	0	0	3	0	0	0	0		
78	2/14/2018	3:46 PM	SR-292 (N PACE BLVD)	W STRONG ST	0		Rear End	3	0	0	3	N	N	N	Clear	Daylight	Dry	0	0	1	0	0	0	0	0	3	0	0	0	0		
79	10/16/2016	1:34 PM	US 90 (E NINE MILE ROAD)	STATE ROAD 292 (CHEKASTRAND ROAD)	10	North	Left Turn	2	0	0	2	N	N	N	Clear	Daylight	Dry	0	0	1	0	0	0	0	0	3	0	0	0	0		
80	12/4/2016	3:35 PM	STATE ROAD 292 (PACE BLVD)	W DESOTO STREET	20	North	Rear End	2	0	0	2	N	N	N	Clear	Dark - Not	Dry	0	0	1	0	0	0	0	0	2	0	0	0	0		
81	10/5/2018	2:10 PM	ILLOYD STREET	STATE ROAD 292 (PACE BOULEVARD)	0		Left Turn	2	0	0	2	N	N	N	Clear	Daylight	Dry	0	0	0	0	0	0	0	0	2	0	0	0	0		
82	2/9/2016	5:40 PM	SR-292	LEE ST	0		Left Turn	2	0	0	2	N	N	N	Clear	Daylight	Dry	0	0	1	0	0	0	0	0	0	1	0	0	0	0	
83	10/1/2019	8:43 PM	STATE ROAD 292 (PACE BOULEVARD)	SAINT CATHERINE AVENUE	50	South	Left Turn	1	1	0	2	N	N	N	Clear	Dark - Not	Dry	0	0	0	0	0	1	0	0	2	0	0	0	0		
84	10/5/2018	7:55 AM	SR 295 (W FAIRFIELD DR)	SR-292 (N PACE BLVD)	0		Left Turn	2	0	0	2	N	N	N	Clear	Daylight	Dry	0	0	1	0	0	0	0	0	2	0	0	0	0		
85	8/14/2017	9:21 PM	STATE ROAD 295 (FAIRFIELD DR)	STATE ROAD 292 (PACE BLVD)	0	West	Pedestrian	1	2	0	2	N	N	N	Cloudy	Dark - Not	Dry	0	0	0	0	0	2	0	0	0	2	0	0	0	0	
86	6/31/2017	2:18 PM	SR-292 (PACE BLVD)	DELANO ST	20	South	Head On	2	0	0	2	N	N	N	Cloudy	Daylight	Dry	0	0	0	0	0	0	0	0	0	2	0	0	0	0	
87	6/13/2017	6:53 AM	PACE BLVD	W CHIMBLE ST	300	North	Rear End	3	0	0	2	N	N	N	Cloudy	Daylight	Dry	0	0	1	0	0	0	0	0	2	0	0	0	0	0	
88	3/11/2017	10:08 AM	GARDEN ST	PACE BLVD	0		Angle	3	0	0	2	N	N	N	Clear	Daylight	Dry	0	0	1	0	0	0	0	0	2	0	0	0	0	0	
89	7/10/2019	4:30 PM	PACE BLVD	CERVANTES STREET	100	North	Angle	4	0	0	2	N	N	N	Clear	Daylight	Dry	0	0	1	0	0	0	0	0	1	1	0	0	0	0	
90	6/10/2016	9:33 AM	STATE ROAD 292 (N PACE BLVD)	WEST AVERY STREET	20	South	Rear End	2	0	0	2	N	N	N	Clear	Daylight	Dry	0	0	0	0	0	0	0	0	2	0	0	0	0	0	
91	2/28/2016	3:30 AM	SR 292 (PACE BLVD)	W AVERY ST	0		Angle	2	0	0	2	N	N	N	Clear	Daylight	Dry	0	0	0	0	0	0	0	0	2	0	0	0	0	0	
92	4/7/2017	3:43 PM	STATE ROAD 292 (PACE BLVD)	LAVERY STREET	0		Left Turn	2	0	0	2	N	N	N	Clear	Daylight	Dry	0	0	2	0	0	0	0	0	2	0	0	0	0	0	
93	7/26/2018	10:55 AM	PACE BLVD	HAYES ST	0		Left Turn	3	0	0	2	N	N	N	Clear	Daylight	Dry	0	0	1	0	0	0	0	0	2	0	0	0	0	0	
94	1/5/2020	5:41 PM	STATE ROAD 292 (PACE BOULEVARD)	TOWN STREET	100	North	Unknown	2	0	0	2	N	N	N	Clear	Dark - Light	Dry	0	0	1	0	0	0	0	0	2	0	0	0	0	0	
95	9/2/2020	12:45 PM	STATE ROAD-292 (PACE BLVD)	CLARINDA LANE	200	North	Left Turn	2	0	0	2	N	N	N	Clear	Daylight	Dry	0	0	0	0	0	0	0	0	2	0	0	0	0	0	
96	8/21/2020	10:55 AM	PACE BLVD	GREGORY ST	50	West	Other	2	0	0	2	N	N	N	Clear	Daylight	Dry	0	0	1	0	0	0	0	0	2	0	0	0	0	0	
97	4/6/2019	8:58 PM	PACE BLVD	JACKSON ST	0		Left Turn	2	0	0	2	N	N	N	Cloudy	Dark - Light	Dry	0	0	0	0	0	0	0	0	2	0	0	0	0	0	
98	5/2/2017	5:04 AM	PACE BLVD	CERVANTES	0		Angle	2	0	0	2	N	N	N	Cloudy	Daylight	Dry	0	0	0	0	0	0	0	0	2	0	0	0	0	0	
99	2/21/2017	4:30 PM	SR 292 (PACE BLVD)	GREGORY ST	0		Unknown	2	0	0	2	N	N	N	Clear	Dark - Light	Dry	0	0	1	0	0	0	1	1	0	1	0	0	0	0	
100	5/23/2017	8:38 AM	SR-295 (FAIRFIELD DRIVE)	NORTH STREET	40	North	Other	2	0	0	2	N	N	N	Rain	Cloudy	Wet	0	0	1	0	0	0	0	0	2	0	0	0	0	0	
101	3/21/2019	8:35 AM	STATE ROAD-295 (FAIRFIELD DR)	NORTH P STREET	0		Left Turn	2	0	0	2	N	N	N	Clear	Daylight	Dry	0	0	0	0	0	0	0	0	2	0	0	0	0	0	
102	3/24/2017	11:17 AM	SR-295 (W FAIRFIELD DR)	NORTH P ST	10	East	Sidewalk	2	0	0	2	N	N	N	Cloudy	Daylight	Dry	0	0	1	0	0	0	0	0	2	0	0	0	0	0	
103	10/23/2019	11:38 AM	SR-292 (PACE BLVD)	W BOBE ST	100	North	Off Road	1	0	0	2	N	N	N	Clear	Dark - Not	Dry	0	0	1	0	0	0	0	0	2	0	0	0	0	0	
104	7/24/2019	2:03 PM	STATE ROAD-295 (FAIRFIELD DR)	STATE ROAD-292 (PACE BLVD)	0		Left Turn	2	0	0	2	N	N	N	Clear	Daylight	Dry	0	0	2	0	0	0	0	0	2	0	0	0	0	0	
105	6/25/2017	6:15 PM	SR-292 (PACE BLVD)	HERMAN ST	400	South	Left Turn	2	0	0	2	N	N	N	Cloudy	Daylight	Wet	0	0	1	0	0	0	0	0	2	0	0	0	0	0	
106	2/20/2016	11:02 AM	STATE ROAD 295 (W FAIRFIELD DR)	DRIVEWAY TO 1790 W FAIRFIELD DR	0		Left Turn	2	0	0	2	N	N	N	Clear	Daylight	Dry	0	0	3	0	0	0	0	0	2	0	0	0	0	0	
107	7/25/2017	10:06 PM	STATE ROAD 295 (W FAIRFIELD DR)	STATE ROAD 292 (N PACE BLVD)	300	East	Pedestrian	1	1	0	2	N	N	N	Clear	Dark - Not	Dry	0	0	0	0	1	0	0	0	2	0	0	0	0	0	
108	5/8/2017	5:05 PM	STATE ROAD 295 (PACE BOULEVARD)	HERMAN AVENUE	0		Angle	2	0	0	2	N	N	N	Clear	Daylight	Dry	0	0	2	0	0	0	0	0	2	0	0	0	0	0	
109	7/21/2018	12:20 AM	N PACE BLVD	MASSACHUSETTS AVE	0		Angle	2	0	0	2	N	N	N	Clear	Daylight	Dry	0	0	2	0	0	0	0	0	2	0	0	0	0	0	
110	5/17/2018	12:35 PM	CERVANTES ST	PACE ST	10	East	Rear End	5	0	0	2	N	N	N	Clear	Dark - Not	Dry	0	0	3	0	0	0	0	0	0	2	0	0	0	0	0
111	7/14/2017	8:00 AM	LEE ST	SR 292 (PACE BLVD)	0		Angle	2	0	0	2	N	N	N	Clear	Daylight	Dry	0	0	0	0	0	0	0	0	2	0	0	0	0	0	
112	3/30/2020	2:35 AM	SR-292 (N PACE BLVD)	W HERMANDEZ ST	0		Angle	2	0	0	2	N	N	N	Clear	Dark - Not	Dry	0	0	0	0	0	0	0	0	2	0	0	0	0	0	
113	1/24/2018	1:42 PM	STATE ROAD 292 (N PACE BLVD)	W ST MARY AVE	0		Left Turn	2	0	0	2	N	N	N	Clear	Daylight	Dry	0	0	0	0	0	0	0	0	2	0	0	0	0	0	
114	2/25/2019	6:01 PM	N PACE BLVD (SR-292)	W ST MARY AVE	30	North	Rear End	2	0	0	2	N	N	N	Clear	Dark - Light	Dry	0	0	0	0	0	0	0	0	2	0	0	0	0	0	
115	8/20/2020	4:24 PM	STATE ROAD-295 (FAIRFIELD DR)	STATE ROAD-292 (PACE BLVD)	300	West	Rear End	2	0	0	2	N	N	N	Clear	Daylight	Dry	0	0	0	0	0	0	0	0	2	0	0	0	0	0	
116	12/29/2020	4:04 PM	STATE ROAD-295 / FAIRFIELD DR	STATE ROAD-292 / PACE BLVD	300	East	Angle	2	0	0	2	N	N	N	Cloudy	Daylight	Dry	0	0	0	0	0	0	0	0	1	1	0	0	0	0	
117	5/21/2016	7:11 PM	SR 295 (FAIRFIELD DR)	SR 292 (PACE BLVD)	0		Angle	2	0	0	2	N	N	N	Clear	Dark - Light	Dry	0	0	0	0	0	0	0	0	2	0	0	0	0	0	
118	2/8/2016	11:32 PM	SR 292 (PACE BLVD)	WEST LORETTA ST	50	North	Head On	2	0	0	2	N	N	N	Clear	Dark - Not	Dry	0	0	0	0	0	0	0	0	2	0	0	0	0	0	
119	2/6/2017	7:29 PM	STATE ROAD 292 (N PACE BLVD)	W LORETTA ST	0		Other	1	1	0	2	N	N	N	Clear	Dark - Not	Dry	0	0	0	0	0	0	1	0	1	1	0	0	0	0	
120	11/24/2016	11:05 AM	BARRANCAS AVE	N STREET	10	East	Other	2	0	0	2	N	N	N	Clear	Daylight	Dry	0	0	0	0	0	0	0	0	1	1	0	0	0	0	
121	11/20/2015	5:44 PM	PACE BLVD	BELEMON ST	0		Left Turn	2	0	0	2	N	N	N	Clear	Dark - Not	Dry	0	0	1	0	0	0	0	0	2	0	0	0	0	0	
122	4/9/2018	7:55 AM	PACE BLVD	JACKSON ST	0		Other	2	0	0	2	N	N	N	Clear	Daylight	Dry	0	0	2	0	0	0	0	0	0	2	0	0	0	0	0
123	10/13/2019	11:30 PM	CERVANTES STREET	PACE BOULEVARD	5	East	Rear End	2	0	0	2	N	N	N	Clear	Dark - Light	Dry	0	0	1	0	0	0	0	0	2	0	0	0	0	0	0
124	6/20/2018	1:44 PM	SR-292 (PACE BLVD)	STRONG STREET	0		Angle	2	0	0	2	N	N	N	Clear	Daylight	Dry	0	0	0	0	0	0	0	0	1	1	0	0	0	0	0
125	3/12/2017	2:57 PM	PACE BLVD	BLOUNT STREET	16	South	Left Turn	2	0	0	2	N	N	N	Clear	Daylight	Dry	0	0	1	0	0	0	0	0	2	0	0	0	0	0	0
126	9/26/2010	2:23 PM	SR-292 (N PACE BLVD)	W KIRKMAN ST	0		Angle	2	0	0	2	N	N	N	Clear	Daylight	Dry	0	0	0	0	0	0	0	0	2	0	0	0	0	0	0
127	12/3/2018	2:42 PM	STATE ROAD-292 (N PACE BLVD)	HAYES ST	40	North	Unknown	2	0	0	2	N	N	N																		

SIGNAL 4 ANALYTICS CRASH DATA: PACE BOULEVARD, Barrancas Ave to Palafox St (January 1, 2016 to January 1, 2021)

No.	Crash Date	Crash Time	Crash Street	Intersecting Street	Offset Distance	Offset Direction	Crash Type	Vehicles	Non_Motorists	Fatalities	Injuries	Alcohol Related	Distraction Related	Drug Related	Weather Condition	Light Condition	Road Surface Condition	Moped	Motorcycles	Passengers	Bicyclists	Pedestrians	Fatalities Unrestrained	Injuries Unrestrained	Possible Injuries	Non_Incapacitating Injuries	Incapacitating Injuries	Fatalities 30_Days	Non_Traffic Fatalities			
145	8/30/2019	12:10 AM	PACE BLVD	JACKSON ST	50	North	Sideswipe	2	0	0	2	N	N	N	Clear	Dark - Light	Dry	0	0	3	0	0	0	0	2	0	0	0	0			
146	7/2/2016	5:29 PM	US 90 (9 MILE ROAD)	STATE ROAD 292 (CHEMSTRAND ROAD)	0	Left Turn	2	0	0	2	N	N	N	N	Clear	Daylight	Dry	0	0	2	0	0	0	0	2	0	0	0	0			
147	10/6/2020	11:05 AM	W. CERVANTES STREET	PACE BLVD	0	Right Turn	3	0	0	2	N	N	N	N	Clear	Daylight	Dry	0	0	2	0	0	0	0	2	0	0	0	0			
148	3/18/2017	10:20 AM	SR 292 (PACE BLVD.)	DEGOTO ST.	30	North	Off Road	1	0	0	2	Y	N	N	Clear	Dark - Not	Dry	0	0	1	0	0	0	0	1	0	0	0	0			
149	4/9/2019	7:55 PM	SR 292 (N PACE BLVD)	W GONZALEZ ST	0	Angle	2	0	0	2	N	N	N	N	Clear	Dark - Light	Dry	0	0	0	0	0	0	0	2	0	0	0	0			
150	7/9/2019	11:54 AM	SR 295 (FAIRFIELD DRIVE)	P ST	0	Angle	2	0	0	2	N	N	N	N	Clear	Daylight	Dry	0	0	2	0	0	0	0	2	0	0	0	0			
151	9/12/2019	12:00 PM	STATE ROAD 295 (FAIRFIELD DRIVE)	STATE ROAD 292 (PACE BLVD)	100	West	Rear End	2	0	0	2	N	N	N	Clear	Daylight	Dry	0	0	1	0	0	0	0	2	0	0	0	0			
152	5/11/2016	6:00 AM	PACE BLVD	GREGORY STREET	5	East	Angle	2	0	0	2	N	N	N	Cloudy	Daylight	Dry	0	0	0	0	0	0	0	2	0	0	0	0			
153	4/2/2019	4:10 PM	PACE BOULEVARD	JACKSON STREET	10	South	Angle	2	0	0	2	N	N	N	N	Clear	Daylight	Dry	0	0	1	0	0	0	2	0	0	0	0			
154	7/10/2018	11:50 AM	PACE BOULEVARD	JACKSON STREET	0	Left Turn	2	0	0	2	N	Y	N	N	Clear	Daylight	Dry	0	0	1	0	0	0	0	2	0	0	0	0			
155	5/4/2016	2:15 PM	US HIGHWAY 90	STATE ROAD 292	0	Rear End	2	0	0	2	N	N	N	N	Clear	Daylight	Dry	0	0	1	0	0	0	0	2	0	0	0	0			
156	11/7/2020	1:13 AM	STATE ROAD 292 (BARRANCAS)	S PACE BOULEVARD	1330	West	Off Road	2	0	0	2	N	N	N	N	Clear	Daylight	Dry	0	0	1	0	0	0	0	2	0	0	0	0		
157	6/1/2020	2:00 PM	SR 292 (PACE BLVD)	STRONG ST	30	South	Angle	2	0	0	2	N	N	N	Clear	Dark - Light	Dry	0	0	1	0	0	0	0	1	1	0	0	0			
158	3/24/2019	12:17 AM	NORTH PACE BOULEVARD	WEST GODFREY STREET	5	East	Rear End	2	0	0	2	N	N	N	Clear	Daylight	Dry	0	0	1	0	0	0	0	2	0	0	0	0			
159	10/19/2020	12:04 PM	SR 292 (N PACE BLVD)	W GODFREY ST	0	Left Turn	2	0	0	2	N	N	N	N	Cloudy	Daylight	Dry	0	0	1	0	0	0	0	2	0	0	0	0			
160	8/22/2018	6:45 PM	STATE ROAD 292 (PACE BLVD)	W BLOUNT ST	0	Angle	2	0	0	2	N	N	N	N	Clear	Dark	Dry	0	0	0	0	0	0	0	2	0	0	0	0			
161	7/25/2016	12:15 PM	SR 292 (PACE BLVD)	BLOUNT ST	0	Left Turn	2	0	0	2	N	Y	N	N	Clear	Daylight	Dry	0	0	0	0	0	0	0	0	2	0	0	0	0		
162	12/6/2019	11:50 AM	STATE ROAD 292 (PACE BLVD)	YONGE STREET	0	Other	1	1	0	2	N	N	N	N	Clear	Daylight	Dry	0	1	0	0	1	0	0	1	1	0	0	0	0		
163	3/28/2017	11:10 AM	SR 292 (PACE BLVD)	ST. MARY AVE	0	Rear End	2	0	0	2	N	N	N	N	Clear	Daylight	Dry	0	0	0	0	0	0	0	2	0	0	0	0	0		
164	4/4/2019	4:25 PM	STATE ROAD 292 (PACE BLVD)	HAYES STREET	40	East	Angle	2	0	0	2	N	N	N	N	Rain	Daylight	Wet	0	0	0	0	0	0	1	1	0	0	0	0		
165	10/27/2018	2:38 PM	N PACE BLVD	SR 292 FAIRFIELD	50	South	Rear End	3	0	0	2	N	N	N	N	Clear	Daylight	Dry	0	0	2	0	0	0	0	2	0	0	0	0	0	
166	2/23/2018	9:58 AM	1370 W FAIRFIELD DRIVE	SR 292 (W FAIRFIELD DRIVE)	70	North	Rear End	2	0	0	2	N	N	N	N	Cloudy	Daylight	Dry	0	0	2	0	0	0	0	2	0	0	0	0	0	
167	8/18/2018	1:56 PM	STATE ROAD 292 (N PACE BLVD)	TOWN STREET	200	North	Sideswipe	2	0	0	2	N	N	N	N	Cloudy	Daylight	Dry	0	0	4	0	0	0	0	2	0	0	0	0	0	
168	5/31/2019	8:27 AM	N PALAFOX STREET	MASSACHUSETTS AVENUE	0	Left Turn	2	0	0	2	N	N	N	N	Clear	Daylight	Dry	0	0	0	0	0	0	0	2	0	0	0	0	0		
169	4/10/2020	11:07 AM	US 29 (STATE ROAD 95)	BEGGS LANE	0	Left Turn	2	0	0	2	N	N	N	N	Clear	Daylight	Dry	0	0	1	0	0	0	0	2	0	0	0	0	0		
170	4/5/2019	3:00 PM	BARRANCAS AVE	PACE BOULEVARD	150	West	Rear End	2	0	0	1	N	N	N	N	Rain	Daylight	Wet	0	0	0	0	0	0	1	0	0	0	0	0		
171	4/1/2017	5:48 PM	STATE ROAD 292 (PERDIDO KEY)	STATE ROAD 292A (GULF BEACH HWY)	300	West	Left Turn	2	0	0	1	N	N	N	N	Clear	Daylight	Dry	0	0	4	0	0	0	0	1	0	0	0	0	0	
172	10/10/2020	3:00 AM	BARRANCAS AVE	PACE BLVD	0	Angle	2	0	0	1	N	N	N	N	Cloudy	Dark - Light	Wet	0	0	0	0	0	0	0	1	0	0	0	0	0		
173	12/12/2018	1:17 PM	PACE BLVD	GARDEN ST	12	South	Rear End	2	0	0	1	N	N	N	N	Clear	Daylight	Dry	0	0	0	0	0	0	1	0	0	0	0	0	0	
174	10/14/2019	4:28 PM	W. NAVY BLVD.	N. PACE BLVD.	0	Rear End	2	0	0	1	N	N	N	N	Clear	Daylight	Wet	0	0	0	0	0	0	0	1	0	0	0	0	0		
175	1/8/2016	1:10 PM	STATE ROAD 292 (GULF BEACH)	STATE ROAD 295 (N NAVY BLVD)	0	Head On	3	0	0	2	N	N	N	N	Cloudy	Daylight	Wet	0	0	0	0	0	0	0	1	0	0	0	0	0		
176	7/17/2018	2:44 AM	GARDEN STREET	PACE BOULEVARD	25	East	Rear End	2	0	0	1	N	N	N	N	Rain	Dark - Not	Wet	0	0	0	0	0	0	0	1	0	0	0	0	0	
177	11/30/2016	5:04 PM	PACE BLVD	CHASE ST	50	South	Left Turn	2	0	0	1	N	N	N	N	Clear	Dark - Not	Wet	0	0	0	0	0	0	0	0	2	0	0	0	0	
178	11/9/2019	2:07 PM	PACE BLVD	BEAUMONT ST	100	South	Left Turn	2	0	0	1	N	N	N	N	Clear	Dark - Not	Dry	0	0	1	0	0	0	0	1	0	0	0	0	0	
179	12/3/2017	3:40 PM	PACE BLVD	JACKSON ST	0	Left Turn	2	0	0	1	N	Y	N	N	Clear	Daylight	Dry	0	0	1	0	0	0	0	1	0	0	0	0	0	0	
180	3/12/2020	7:19 PM	PACE BOULEVARD	JACKSON STREET	0	North	Pedestrian	1	1	0	1	N	N	N	N	Clear	Dark	Dry	0	0	1	0	0	0	0	0	1	0	0	0	0	
181	3/23/2020	1:07 AM	PACE BOULEVARD	JACKSON STREET	0	Other	2	0	0	1	N	N	N	N	Clear	Dark - Light	Dry	0	0	1	0	0	0	0	0	1	0	0	0	0	0	
182	4/1/2016	12:15 PM	SR 292 (CHEMSTRAND RD)	US HIGHWAY 90 (SR 10)	80	South	Sideswipe	3	0	0	1	N	N	N	N	Rain	Daylight	Wet	0	0	2	0	0	0	0	1	0	0	0	0	0	
183	1/7/2019	4:09 PM	N PACE BLVD	W CERVANTES ST	10	South	Pedestrian	1	1	0	1	N	N	N	N	Clear	Daylight	Dry	0	0	1	0	1	0	0	1	0	0	0	0	0	
184	4/30/2020	3:56 PM	NORTH PACE STREET	WEST CERVANTES STREET	0	Left Turn	2	0	0	1	N	N	N	N	Clear	Daylight	Dry	0	0	0	0	0	0	0	0	2	0	0	0	0	0	
185	8/1/2019	9:59 PM	N PACE BLVD	W CERVANTES ST	200	North	Rear End	2	0	0	1	N	Y	N	N	Clear	Daylight	Dry	0	0	1	0	0	0	0	0	1	0	0	0	0	0
186	11/7/2018	4:29 PM	W CERVANTES ST	N PACE BLVD	30	East	Rear End	2	0	0	1	N	N	N	N	Cloudy	Daylight	Dry	0	0	1	0	0	0	0	0	1	0	0	0	0	0
187	7/17/2016	3:22 PM	PACE BLVD	LEE STREET	70	North	Right Turn	2	0	0	1	N	N	N	N	Cloudy	Daylight	Dry	0	0	1	0	0	0	0	1	0	0	0	0	0	0
188	3/7/2020	12:29 PM	SR 292 (N PACE BLVD)	W. MALLORY ST	528	South	Left Turn	2	0	0	1	N	N	N	N	Clear	Daylight	Dry	0	1	0	0	0	0	0	0	0	1	0	0	0	0
189	4/9/2020	8:31 PM	SR 292 (N PACE BLVD)	AVERY ST	30	North	Other	1	1	0	1	N	N	N	N	Clear	Dark - Not	Dry	0	0	0	0	0	0	0	0	1	0	0	0	0	0
190	6/21/2018	4:55 PM	SR 295 (FAIRFIELD DR)	N P ST	0	Rear End	2	0	0	1	N	N	N	N	Clear	Daylight	Dry	0	1	0	0	0	0	0	0	1	0	0	0	0	0	
191	5/2/2017	6:55 AM	SR 295 (FAIRFIELD DR)	P ST	0	Left Turn	2	0	0	1	N	N	N	N	Clear	Daylight	Dry	0	0	0	0	0	0	0	0	1	0	0	0	0	0	
192	11/16/2020	1:06 PM	STATE ROAD 295 (FAIRFIELD DRIVE)	NORTH P STREET	0	Left Turn	2	0	0	1	N	N	N	N	Clear	Daylight	Dry	0	0	1	0	0	0	0	0	1	0	0	0	0	0	
193	7/10/2019	2:50 PM	SR 292 (PACE BLVD)	JORDAN ST	0	Angle	3	0	0	1	N	N	N	N	Cloudy	Daylight	Dry	0	0	1	0	0	0	0	0	1	0	0	0	0	0	
194	1/25/2018	10:15 AM	JORDAN ST	SR 292 (PACE BLVD)	5	East	Bicycle	1	1	0	1	N	N	N	N	Clear	Daylight	Dry	0	0	0	1	0	0	0	1	0	0	0	0	0	0
195	8/6/2018	12:40 AM	SR 292 (PACE BLVD)	BOBET ST	100	West	Off Road	1	0	0	1	N	N	N	N	Clear	Dark - Not	Dry	0	0	2	0	0	0	0	1	0	0	0	0	0	0
196	8/26/2017	5:22 AM	SR 295 (W FAIRFIELD DR)	SR 292 (N PACE BLVD)	20	West	Pedestrian	1	1	0	1	N	N	N	N	Clear	Dark - Light	Dry	0	0	2	0	0	0	0	1	0	0	0	0	0	0
197	7/14/2017	10:55 AM	SR 292 (PACE BLVD)	SR 295 (FAIRFIELD DR.)	20	South	Rear End	2	0	0	1	N	Y	N	N	Clear	Daylight	Dry	0	0	2	0	0	0	0	0	1	0	0	0	0	0
198	7/4/2017	11:14 PM	SR 292 (PACE BLVD)	SR 295 (FAIRFIELD DR)	5	South	Rear End	2	0	0	1	N	N	N	N	Clear	Daylight	Dry	0	0	1	0	0	0	0	0	1	0	0	0	0	0
199	8/19/2017	6:16 PM	STATE ROAD 292 (PACE BLVD)	STATE ROAD 295 (FAIRFIELD DRIVE)	50	North	Rear End	2	0	0	1	N	N	N	N	Cloudy	Daylight	Dry	0	0	0	0	0	0	0	1	0	0	0	0	0	0

SIGNAL 4 ANALYTICS CRASH DATA: PACE BOULEVARD, Barrancas Ave to Palafox St (January 1, 2016 to January 1, 2021)

No.	Crash Date	Crash Time	Crash Street	Intersecting Street	Offset Distance	Crash Direction	Crash Type	Vehicles	Non-Fatal	Fatalities	Injuries	Alcohol Related	Obstruction Related	Drug Related	Weather Condition	Light Condition	Road Surface Condition	Moped	Motorcycles	Passengers	Bicyclists	Pedestrians	Fatalities Unreported	Injuries Unreported	Possible Injuries	Non-Incapacitating Injuries	Incapacitating Injuries	Fatalities 30 Days	Non-Traffic Fatalities		
217	3/7/2016	6:30 PM	CARDEN STREET	N STREET	50	West	Rear End	2	0	0	1	N	N	Y	N	Clear	Dark - Not	Dry	0	0	0	0	0	0	0	1	0	0	0		
218	6/17/2020	9:40 PM	STATE ROAD 292 / NORTH PAC	WEST GODFREY STREET	207	South	Pedestrian	1	1	0	1	N	N	N	N	Clear	Dark - Not	Dry	0	0	0	0	1	0	0	1	0	0	0		
219	10/20/2020	5:00 PM	SR 292 (PACE BLVD)	GODFREY ST	10	West	Angle	3	0	0	1	N	N	Y	N	Clear	Daylight	Dry	0	0	0	0	0	0	1	0	0	0	0		
220	9/10/2020	3:00 PM	W GODFREY STREET	SR-292	15	East	Rear End	2	0	0	1	N	N	N	N	Clear	Daylight	Dry	0	0	0	0	0	0	1	0	0	0	0		
221	8/7/2020	8:08 PM	GADSDEN ST	CR 453 (N. W ST)	0	0	Angle	2	0	0	1	N	N	N	N	Clear	Daylight	Dry	0	0	0	0	0	0	1	0	0	0	0		
222	10/5/2017	4:20 PM	STATE ROAD 292 (PACE BLVD)	W JORDAN STREET	0	0	Bicycle	1	1	0	1	N	N	N	N	Cloudy	Daylight	Dry	0	0	0	0	0	0	0	1	0	0	0		
223	6/23/2019	2:10 AM	STATE ROAD 292 (PACE ROAD)	JORDAN STREET	0	0	Other	1	1	0	1	Y	N	Y	N	Clear	Dark - Unk	Dry	0	0	0	1	0	0	0	1	0	0	0		
224	3/4/2016	8:28 PM	JORDAN STREET	STATE ROAD 292 (PACE BLVD)	50	East	Off Road	1	0	0	1	N	N	N	N	Clear	Dark - Light	Dry	0	0	0	0	0	0	1	0	0	0	0		
225	11/8/2018	5:12 PM	3101 N PACE BLVD	W HAYES ST	0	0	Other	2	0	0	1	N	N	N	N	Cloudy	Dark - Light	Dry	0	0	0	0	0	0	1	0	0	0	0		
226	12/5/2018	2:25 PM	SR-292 (PACE BLVD)	SR-295 (FAIRFIELD DR)	0	0	Angle	2	0	0	1	N	N	N	N	Cloudy	Daylight	Dry	0	0	0	0	0	0	1	0	0	0	0		
227	6/20/2019	3:24 PM	SR-292 (N. PACE BLVD)	S.R. 295 (W. FAIRFIELD DR)	20	North	Rear End	2	0	0	1	N	N	Y	N	Cloudy	Daylight	Dry	0	0	0	0	0	0	1	0	0	0	0		
228	9/20/2017	8:33 PM	STATE ROAD 292 (N PACE BLVD)	STATE ROAD 295 (W FAIRFIELD DR)	50	North	Rear End	2	0	0	1	N	N	N	N	Clear	Daylight	Dry	0	0	0	0	0	0	1	0	0	0	0		
229	7/17/2018	2:37 AM	3300 NORTH PACE BLVD	SR-292 (PACE BLVD)	300	East	Off Road	1	0	0	1	N	N	N	N	Clear	Daylight	Dry	0	0	0	0	0	0	1	0	0	0	0		
230	6/29/2019	10:19 PM	SITE ROAD 727 (W FAIRFIELD)	STATE ROAD 292 (N PACE BLVD)	10	East	Left Turn	2	0	0	1	N	N	N	N	Clear	Dark - Not	Dry	0	0	0	0	0	0	1	0	0	0	0		
231	7/9/2017	7:55 AM	LORETTA STREET	STATE ROAD 292 (PACE BLVD)	0	0	Angle	2	0	0	1	N	N	N	N	Cloudy	Daylight	Dry	0	0	0	0	0	0	1	0	0	0	0		
232	3/25/2016	9:35 AM	STATE ROAD 292 (N PACE BLVD)	LORETTA STREET	0	0	Angle	2	0	0	1	N	N	N	N	Clear	Daylight	Dry	0	0	0	0	0	0	1	0	0	0	0		
233	12/12/2017	7:58 AM	SR-292 (N PACE BLVD)	CLAY STREET	50	North	Rear End	2	0	0	1	N	N	N	N	Clear	Daylight	Dry	0	0	0	0	0	0	1	0	0	0	0		
234	10/28/2016	12:05 PM	US HIGHWAY 29 (STATE ROAD)	STATE ROAD 295 (PACE BOULEVARD)	100	North	Rear End	3	0	0	1	N	N	N	N	Clear	Daylight	Dry	0	0	3	0	0	0	0	1	0	0	0	0	
235	12/26/2018	7:45 PM	STATE ROAD-292 / NORTH PAC	MASSACHUSETTS AVENUE	800	West	Off Road	1	0	0	1	N	N	N	N	Cloudy	Dark - Light	Wet	0	0	0	0	0	0	0	1	0	0	0	0	
236	3/4/2020	12:00 AM	BRIDGE-BARRANCAS (EAST HALF)	PACE BOULEVARD	0	0	Angle	2	0	0	1	N	N	N	N	Fog, Smog	Dark - Light	Wet	0	0	0	0	0	0	0	1	0	0	0	0	
237	6/21/2018	8:14 PM	PACE BOULEVARD	BARRANCAS AVENUE	0	0	Angle	2	0	0	1	N	N	N	N	Clear	Daylight	Dry	0	0	0	0	0	0	0	1	0	0	0	0	
238	8/27/2019	8:14 PM	SR-295 (N NAVY BOULEVARD)	SR-292 (US 29 BEACH HIGHWAY)	0	0	Left Turn	2	0	0	1	N	N	N	N	Clear	Dark - Light	Dry	0	0	1	0	0	0	0	1	0	0	0	0	
239	5/17/2018	10:20 PM	JACKSON STREET	PACE BOULEVARD	0	0	Left Turn	2	0	0	1	N	N	N	N	Clear	Dark - Not	Dry	0	0	2	0	0	0	0	1	0	0	0	0	
240	9/8/2017	7:20 AM	PACE BLVD	JACKSON ST	0	0	Angle	2	0	0	1	N	N	N	N	Clear	Daylight	Dry	0	0	0	0	0	0	1	0	0	0	0	0	
241	8/7/2017	8:07 PM	CERVANTES ST	PACE BLVD	25	West	Left Turn	2	0	0	1	N	N	N	N	Cloudy	Dark - Light	Dry	0	0	2	0	0	0	0	1	0	0	0	0	
242	12/25/2018	12:01 AM	CERVANTES ST	PACE BLVD	0	0	Unknown	2	0	0	1	N	N	Y	N	Clear	Dark - Light	Dry	0	0	1	0	0	0	0	1	0	0	0	0	
243	7/4/2016	8:50 PM	CERVANTES ST	PACE BLVD	0	0	Left Turn	2	0	0	1	N	N	N	N	Clear	Dark - Not	Dry	0	1	2	0	0	0	0	1	0	0	0	0	
244	1/2/2019	1:45 PM	PACE BLVD	CERVANTES ST	50	North	Rear End	2	0	0	1	N	N	N	N	Rain	Daylight	Wet	0	0	0	0	0	0	1	0	0	0	0	0	
245	3/6/2016	11:00 PM	SR 292 (PACE BLVD)	DE SOTO ST	40	North	Pedestrian	1	1	0	1	N	N	N	N	Clear	Dark - Light	Dry	0	0	0	0	1	0	0	1	0	0	0	0	
246	4/24/2018	12:00 AM	N PACE BLVD	W GONZALEZ ST	0	0	Unknown	2	0	0	1	N	N	N	N	Clear	Daylight	Dry	0	0	0	1	0	0	0	1	0	0	0	0	
247	1/26/2020	6:48 PM	SR 292 (N PACE BLVD)	W LEE ST	200	South	Pedestrian	1	1	0	1	N	N	N	N	Clear	Dark - Light	Dry	0	0	0	0	0	0	0	1	0	0	0	0	
248	1/9/2020	2:20 AM	CIRCLE K (850) 490-0799	2000 W CERVANTES ST	75	East	Off Road	1	0	0	1	Y	N	N	N	Cloudy	Dark - Light	Wet	0	0	0	0	0	0	0	1	0	0	0	0	
249	4/2/2018	8:19 PM	SR-292 (PACE BLVD)	W LEE ST	275	North	Rear End	2	0	0	1	N	N	N	N	Clear	Dark - Not	Dry	0	0	0	0	0	0	0	1	0	0	0	0	
250	2/4/2018	9:48 PM	STATE ROAD 292 (PACE BLVD)	GODFREY STREET	0	0	South	Pedestrian	1	1	0	1	N	N	N	N	Clear	Dark - Not	Dry	0	0	0	0	0	0	0	1	0	0	0	0
251	3/1/2017	2:40 PM	CERVANTES ST	N ST	0	0	Right Turn	2	0	0	1	N	N	N	N	Clear	Daylight	Dry	0	1	0	0	0	0	0	0	1	0	0	0	0
252	12/8/2017	7:00 PM	SR-292	W BLOUNT STREET	0	0	Angle	2	0	0	1	N	N	N	N	Rain	Dark - Not	Wet	0	0	0	0	0	0	0	1	0	0	0	0	
253	12/5/2016	11:50 AM	SR-292 (PACE BLVD)	ALBERT ST	30	South	Rear End	2	0	0	1	N	N	Y	N	Cloudy	Daylight	Wet	0	0	4	0	0	0	0	1	0	0	0	0	
254	10/12/2016	12:25 PM	SR-295 (FAIRFIELD DR)	P ST	0	0	Left Turn	2	0	0	1	N	N	Y	N	Clear	Daylight	Dry	0	1	1	0	0	0	0	1	0	0	0	0	
255	9/29/2020	7:18 PM	SR-292	W JORDAN STREET	0	0	Left Turn	2	0	0	1	Y	N	N	N	Clear	Dark - Not	Dry	0	0	0	0	0	0	0	1	0	0	0	0	
256	6/20/2017	2:12 PM	STATE ROAD 292 (N PACE BLVD)	W ROBE ST	0	0	Other	1	0	0	1	N	N	N	N	Clear	Daylight	Dry	0	0	0	0	0	0	0	1	0	0	0	0	
257	8/17/2018	6:59 PM	STATE ROAD-292 (PACE BLVD)	WONGE ST	20	East	Off Road	1	0	0	1	N	N	N	N	Rain	Daylight	Wet	0	0	0	0	0	0	0	0	1	0	0	0	
258	12/25/2018	12:30 AM	SR 292 (PACE BLVD)	WEST ST JOSEPH AVE	300	South	Off Road	1	0	0	1	N	N	N	N	Clear	Daylight	Wet	0	0	0	0	0	0	0	0	1	0	0	0	
259	7/25/2017	2:00 PM	SR 295 (FAIRFIELD DR)	NORTH P ST	200	East	Rear End	2	0	0	1	N	N	Y	N	Clear	Dark - Light	Wet	0	0	0	0	0	0	0	1	0	0	0	0	
260	1/13/2020	8:24 PM	STATE ROAD 292 (PACE BLVD)	WEST ST. MARYS AVENUE	0	0	Left Turn	2	0	0	1	N	N	N	N	Rain	Dark - Light	Wet	0	0	0	0	0	0	0	1	0	0	0	0	
261	7/5/2016	2:05 PM	SR-292 (PACE BLVD)	HAYES ST	50	South	Rear End	2	0	0	1	N	N	Y	N	Clear	Daylight	Dry	0	0	0	0	0	0	0	1	0	0	0	0	
262	10/13/2020	6:21 AM	STATE ROAD 295 (W FAIRFIELD)	STATE ROAD 292 (N PACE BLVD)	25	West	Pedestrian	1	1	0	1	N	N	N	N	Clear	Dark - Not	Dry	0	0	0	0	0	0	0	1	0	0	0	0	
263	10/17/2018	11:50 AM	STATE ROAD 295 (FAIRFIELD DR)	STATE ROAD 292 (PACE BOULEVARD)	20	West	Unknown	2	0	0	1	N	N	N	N	Cloudy	Daylight	Dry	0	0	0	0	0	0	0	1	0	0	0	0	
264	12/27/2016	5:34 PM	STATE ROAD 292 (PACE BOULEVARD)	STATE ROAD 295 (FAIRFIELD DRIVE)	50	South	Rear End	2	0	0	1	N	N	N	N	Clear	Daylight	Dry	0	0	1	0	0	0	0	0	1	0	0	0	0
265	11/7/2017	4:50 PM	STATE ROAD 295 (FAIRFIELD DR)	STATE ROAD 292 (PACE BLVD)	20	East	Rear End	2	0	0	1	N	N	N	N	Clear	Daylight	Dry	0	0	0	0	0	0	0	0	1	0	0	0	0
266	6/6/2018	10:34 AM	N PACE BLVD	W HERNAN STREET	100	South	Sideswipe	2	0	0	1	N	N	N	N	Clear	Daylight	Dry	0	0	0	0	0	0	0	0	1	0	0	0	0
267	8/3/2016	8:40 PM	SR 295 (FAIRFIELD DR)	SR 292 (PACE BLVD)	100	East	Rear End	3	0	0	1	N	N	N	N	Cloudy	Dark - Not	Dry	0	0	0	0	0	0	0	1	0	0	0	0	
268	6/7/2018	6:23 PM	SR-295 (W FAIRFIELD DR)	SR-292 (PACE BLVD)	200	East	Rear End	2	0	0	1	N	N	Y	N	Clear	Daylight	Dry	0	0	0	0	0	0	0	1	0	0	0	0	
269	5/5/2017	11:42 AM	LORETTA STREET	STATE ROAD 292 (PACE BLVD)	5	West	Rear End	2	0	0	1	N	N	Y	N	Cloudy	Daylight	Wet	0	0	0	0	0	0	0	1	0	0	0	0	
270	11/14/2018	9:02 AM	STATE ROAD 292 (PACE BLVD)	LORETTA STREET	25	North	Other	2	0	0	1	N	N	N	N	Clear	Daylight	Dry	0	0	0	0	0	0	0	1	0	0	0	0	
271	11/19/2018	2:50 PM	SR 292 (NORTH PACE BLVD)	HERMAN AVE	0	0	Left Turn	2	0	0	1	N	N	N	N	Clear	Daylight	Dry	0	1	0	0	0	0	0	1	0	0	0	0	
272	7/21/2017	8:31 PM	PACE BLVD	BARRANCAS AVE	0	0	Pedestrian	1	1	0	1	N	N																		

SIGNAL 4 ANALYTICS CRASH DATA: PACE BOULEVARD, Barrancas Ave to Palafox St (January 1, 2016 to January 1, 2021)

No.	Crash Date	Crash Time	Crash Street	Intersecting Street	Offset Distance	Offset Direction	Crash Type	Vehicles	Non-Motorists	Fatalities	Injuries	Alcohol Related	Distraction Related	Drug Related	Weather Condition	Light Condition	Road Surface Condition	Mooped	Motorcycles	Passengers	Bicyclists	Pedestrians	Fatalities Unreported	Injuries Unreported	Possible Injuries	Non-Incapacitating Injuries	Incapacitating Injuries	Fatalities 30 Days	Non-Traffic Fatalities	
289	11/22/2016	4:53 PM	3300 N PACE BLVD	STATE ROAD 295 (E FAIRFIELD DRIVE)	300	South	Angle	2	0	0	1	N	N	N	Clear	Daylight	Dry	0	0	0	0	0	0	0	0	1	0	0	0	
290	5/30/2020	4:00 PM	STATE ROAD 295	STATE ROAD 292	5	West	Rear End	2	0	0	1	N	N	N	Clear	Daylight	Dry	0	0	0	0	0	0	0	0	1	0	0	0	
291	7/15/2010	7:48 PM	SR-295 (FAIRFIELD DR)	PACE BLVD	100	East	Pedestrian	1	1	0	1	N	N	N	Clear	Dark	Dry	0	0	0	0	0	0	0	0	1	0	0	0	
292	5/18/2018	6:35 PM	SR-295 (FAIRFIELD DR)	SR-292 (PACE BLVD)	200	East	Unknown	2	0	0	1	N	N	N	Clear	Daylight	Dry	0	0	0	0	0	0	0	0	1	0	0	0	
293	3/11/2019	12:35 PM	SR-295 (FAIRFIELD DR)	PACE BLVD	300	East	Other	1	1	0	1	N	N	N	Clear	Daylight	Dry	0	0	0	1	0	0	0	0	1	0	0	0	
294	3/30/2018	5:50 AM	STATE ROAD-292 (N PACE BLVD)	LORETTA STREET	40	North	Angle	2	0	0	1	N	N	N	Clear	Dark - Light	Dry	0	0	2	0	0	0	0	0	1	0	0	0	
295	3/31/2020	12:12 PM	SR-292 (N PACE BLVD)	LORETTA ST	0	Left Turn	2	0	0	1	N	Y	N	Cloudy	Daylight	Dry	0	0	0	0	0	0	0	0	1	0	0	0	0	
296	5/17/2020	11:50 AM	SR-292 (N PACE BLVD)	CLARINDA LANE	100	South	Rear End	2	0	0	1	N	Y	N	Cloudy	Daylight	Dry	0	0	0	0	0	0	0	0	1	0	0	0	
297	12/9/2019	1:53 PM	PACE BLVD	GOVERNMENT ST	20	North	Bicycle	1	1	0	1	Y	N	N	Clear	Daylight	Dry	0	0	0	0	0	0	0	0	1	0	0	0	
298	11/6/2017	1:17 AM	PACE BLVD	INTERDENIA ST	30	North	Off Road	1	0	0	1	Y	N	N	Clear	Daylight	Dry	0	0	0	1	0	0	0	0	1	0	0	0	
299	10/11/2016	8:10 PM	STATE ROAD 292 (GULF BEACH)	STATE ROAD 295 (NAVY BLVD)	60	West	Other	2	0	0	1	N	N	N	Clear	Dark - Light	Dry	0	0	0	0	0	0	0	0	1	0	0	0	
300	10/26/2017	10:28 AM	PACE BLVD	GREGORY	0	Head On	2	0	0	1	N	N	N	N	Clear	Dark - Light	Dry	0	0	0	0	0	0	0	0	1	0	0	0	
301	11/21/2017	10:23 AM	SR-292 (CHEMSTRAND RD)	US-90 (SR-10/9 MILE RD)	25	North	Rear End	2	0	0	1	N	N	N	Cloudy	Daylight	Dry	0	0	0	0	0	0	0	0	1	0	0	0	
302	11/3/2016	12:02 PM	STATE ROAD 292 (PACE BOULEVARD)	CATHERINE AVENUE	50	North	Rear End	2	0	0	1	N	N	N	Cloudy	Daylight	Wet	0	0	1	0	0	0	0	0	1	0	0	0	
303	10/5/2017	8:25 AM	SR-292 (PACE BLVD)	LLOYD ST	0	Off Road	1	0	0	1	N	N	N	N	Clear	Daylight	Dry	0	0	0	0	0	0	0	0	1	0	0	0	
304	12/24/2020	1:35 PM	STATE ROAD 292 (PACE BOULEVARD)	WEST GODFREY STREET	0	Left Turn	2	0	0	1	N	N	N	N	Clear	Daylight	Dry	0	2	0	0	0	0	0	0	1	0	0	0	
305	8/2/2020	5:40 PM	W CERVANTES ST	N N ST	0	South	Rear End	2	0	0	1	N	N	N	Clear	Daylight	Dry	0	0	0	0	0	0	0	0	1	0	0	0	
306	12/21/2016	2:22 PM	NORTH P STREET	STATE ROAD 295 (FAIRFIELD DRIVE)	0	Angle	2	0	0	1	N	N	N	N	Cloudy	Daylight	Dry	0	0	0	0	0	0	0	0	1	0	0	0	
307	8/8/2017	10:15 AM	SR-295 (FAIRFIELD DR)	N N ST	0	Pedestrian	1	2	0	1	N	N	N	N	Clear	Daylight	Dry	0	0	0	0	1	0	0	0	1	0	0	0	
308	10/26/2017	1:35 PM	SR-295 (FAIRFIELD DR)	NORTH P STREET	0	Left Turn	2	0	0	1	N	N	N	N	Clear	Daylight	Dry	0	0	0	0	0	0	0	0	1	0	0	0	
309	9/3/2020	9:25 AM	STATE ROAD 295 (FAIRFIELD DRIVE)	NORTH P STREET	0	Left Turn	2	0	0	1	N	N	N	N	Clear	Daylight	Dry	0	0	0	0	0	0	0	0	1	0	0	0	
310	10/24/2018	4:21 PM	STATE ROAD 292 (PACE BOULEVARD)	808E STREET	0	Angle	2	0	0	1	N	Y	N	N	Clear	Daylight	Dry	0	0	0	0	0	0	0	0	1	0	0	0	
311	6/27/2020	5:15 PM	STATE ROAD 295 (FAIRFIELD DRIVE)	STATE ROAD 292 (PACE BOULEVARD)	200	West	Bicycle	1	1	0	1	N	N	N	Cloudy	Daylight	Dry	0	0	0	0	1	0	0	0	1	0	0	0	
312	3/17/2018	11:00 AM	2100 N PACE BLVD (HAPPY SHW)	W JORDAN ST	100	East	Pedestrian	1	1	0	1	N	N	N	N	Clear	Daylight	Dry	0	0	0	0	1	0	0	0	1	0	0	0
313	10/3/2018	8:51 AM	SR-292 (PACE BLVD)	W HAYES ST	20	North	Angle	2	0	0	1	N	N	N	Clear	Daylight	Dry	0	0	0	0	0	0	0	0	1	0	0	0	
314	4/12/2018	4:20 PM	SR-292 (N PACE BLVD)	SR-295 (FAIRFIELD DR)	100	South	Left Turn	2	0	0	1	N	N	N	Clear	Daylight	Dry	0	0	0	0	0	0	0	0	1	0	0	0	
315	12/27/2019	4:07 PM	SR-295 (W FAIRFIELD DR)	SR-292 (N PACE BLVD)	0	Left Turn	2	0	0	1	N	N	N	N	Clear	Daylight	Dry	0	0	1	0	0	0	0	0	1	0	0	0	
316	8/19/2019	8:50 PM	SR-295 (W FAIRFIELD BLVD)	SR-292 (N PACE BOULEVARD)	10	East	Other	2	0	0	1	N	N	N	Clear	Dark - Not	Dry	0	0	0	0	0	0	0	0	1	0	0	0	
317	5/19/2018	4:00 AM	STATE ROAD 292 (PACE BOULEVARD)	US-29 (STATE RD 95/ PENSACOLA BLVD)	10	South	Unknown	2	0	0	1	N	N	N	Clear	Dark - Not	Dry	0	0	1	0	0	0	0	0	1	0	0	0	
318	5/9/2016	10:00 AM	PACE BLVD	GARDEN ST	10	South	Off Road	1	0	0	1	N	N	N	Clear	Dark - Not	Dry	0	0	1	0	0	0	0	0	1	0	0	0	
319	7/25/2020	3:30 PM	GARDEN STREET	PACE BLVD	50	East	Rear End	3	0	0	1	N	Y	N	Clear	Daylight	Dry	0	0	0	0	0	0	0	0	1	0	0	0	
320	8/26/2016	9:30 AM	STATE ROAD 292 (PACE BLVD)	STATE ROAD 298 (JACKSON STREET)	0	North	Bicycle	1	1	0	1	N	N	N	Clear	Daylight	Dry	0	0	2	0	0	0	0	0	1	0	0	0	
321	4/19/2018	8:17 PM	PACE BLVD	CERVANTES ST	10	South	Unknown	3	0	0	1	N	N	N	Clear	Dark - Light	Dry	0	0	2	0	0	0	0	0	1	0	0	0	
322	12/4/2016	6:48 AM	CERVANTES ST	PACE BLVD	0	Angle	2	0	0	1	N	N	N	N	Cloudy	Dawn	Dry	0	0	1	0	0	0	0	0	1	0	0	0	
323	6/24/2017	4:50 PM	PACE BLVD	CERVANTES STREET	5	East	Rear End	2	0	0	1	N	N	N	Clear	Daylight	Dry	0	0	0	0	0	0	0	0	1	0	0	0	
324	7/29/2016	5:22 PM	STATE ROAD 292 (NORTH PACE BLVD)	DESOITO STREET	50	North	Unknown	2	0	0	1	N	N	N	Cloudy	Daylight	Wet	0	0	0	0	0	0	0	0	1	0	0	0	
325	11/19/2016	1:46 PM	W GONZALES ST	STATE ROAD 292 (N PACE BLVD)	0	Bicycle	1	1	0	1	N	N	N	N	Clear	Daylight	Dry	0	0	0	1	0	0	0	0	1	0	0	0	
326	7/25/2019	12:59 PM	STATE ROAD 292 (PACE BOULEVARD)	BRANDED ST	0	Pedestrian	1	1	0	2	N	N	N	N	Clear	Daylight	Dry	0	0	0	0	0	0	0	0	1	0	0	0	
327	5/16/2016	10:22 PM	SR-292 (PACE BLVD)	WEST GODFREY ST	10	North	Off Road	1	0	0	1	N	Y	N	Clear	Daylight	Dry	0	0	0	0	0	0	0	0	1	0	0	0	
328	12/26/2020	1:51 PM	STATE RD 292 (PACE BLVD)	GODFREY	100	North	Rear End	2	0	0	1	N	Y	N	Clear	Dark - Not	Dry	0	0	0	0	0	0	0	0	1	0	0	0	
329	7/6/2018	11:28 PM	N ST	GARDEN ST	50	North	Off Road	1	0	0	1	N	Y	N	Clear	Daylight	Dry	0	0	3	0	0	0	0	0	1	0	0	0	
330	7/12/2019	5:21 PM	GARDEN ST	N ST	0	Angle	2	0	0	1	N	Y	N	N	Clear	Dark - Not	Wet	0	0	0	0	0	0	0	0	1	0	0	0	
331	4/5/2017	1:05 PM	SR-292 (PACE BLVD)	WEST MORENO ST	0	Angle	2	0	0	1	N	N	N	N	Cloudy	Daylight	Dry	0	0	0	0	0	0	0	0	1	0	0	0	
332	9/8/2016	2:47 PM	STATE ROAD 292 (PACE BOULEVARD)	AVERY STREET	0	Angle	3	0	0	1	N	N	N	N	Clear	Daylight	Dry	0	0	1	0	0	0	0	0	1	0	0	0	
333	2/21/2018	10:37 AM	STATE ROAD 292 (N PACE BLVD)	W AVERY ST	10	East	Bicycle	1	1	0	1	N	N	N	Clear	Daylight	Dry	0	0	0	1	0	0	0	0	1	0	0	0	
334	9/2/2020	12:45 PM	STATE ROAD 292 (PACE BLVD)	LAKEVIEW AVENUE	0	Angle	2	0	0	1	N	N	N	N	Clear	Daylight	Dry	0	0	0	0	0	0	0	0	1	0	0	0	
335	7/7/2020	12:26 AM	STATE ROAD 292 (PACE BOULEVARD)	LAKEVIEW AVENUE	200	North	Left Turn	2	0	0	1	N	N	N	Clear	Dark - Not	Dry	0	0	1	0	0	0	0	0	1	0	0	0	
336	2/8/2020	3:15 PM	PACE BLVD SR-292	W HERNANDEZ ST	50	East	Angle	2	0	0	1	N	N	N	Clear	Daylight	Dry	0	0	1	0	0	0	0	0	1	0	0	0	
337	11/12/2016	11:04 AM	SR-292 (N PACE BLVD)	W JORDAN ST	0	Unknown	4	0	0	1	N	Y	N	N	Clear	Daylight	Dry	0	0	1	0	0	0	0	0	1	0	0	0	
338	1/28/2020	10:25 AM	ST MARY AVENUE	STATE ROAD 292 (PACE BLVD)	0	Other	1	1	0	1	N	N	N	N	Clear	Daylight	Dry	0	0	0	1	0	0	0	0	1	0	0	0	
339	5/16/2018	1:10 PM	SR-292 (N PACE BLVD)	W HAYES ST	0	Angle	2	0	0	1	N	N	N	N	Clear	Daylight	Dry	0	0	0	1	0	0	0	0	1	0	0	0	
340	6/26/2019	11:20 PM	STATE ROAD 291 (N PACE BLVD)	STATE ROAD 295 (W FAIRFIELD DRIVE)	10	North	Left Turn	2	0	0	1	N	N	N	Clear	Daylight	Dry	0	0	0	0	0	0	0	0	1	0	0	0	
341	4/28/2018	9:35 PM	SR-295 (W FAIRFIELD RD)	PACE BLVD	60	East	Right Turn	2	0	0	1	N	N	N	Clear	Daylight	Dry	0	0	0	0	0	0	0	0	1	0	0	0	
342	8/31/2019	12:36 PM	3411 N PACE BLVD (POPEYES K)	SR-295 (W FAIRFIELD DR)	500	North	Bicycle	2	1	0	1	N	N	N	Clear	Daylight	Dry	0	0	0	1	0	0	0	0	0	1	0	0	
343	12/4/2018	2:10 PM	FAIRFIELD DR	I-10	250	East	Unknown	2	0	0	1	N	N	N	Clear	Daylight	Dry	0	0	0	0	0	0	0	0	1	0	0	0	
344	8/20/2020	9:55 PM	STATE ROAD 295 (FAIRFIELD DRIVE)	STATE ROAD 292 (PACE BOULEVARD)	20	East	Pedestrian	1	1	0	1	N	N	N	Clear	Dark - Not	Dry	0	0	0	0	1	0	0	0	1	0	0	0	
345	8/16/2017	5:31 PM	SR-292 (PACE BLVD)	DELANO ST	10	South	Pedestrian	1	1	0	1	N	N	N</																

SIGNAL 4 ANALYTICS CRASH DATA: PACE BOULEVARD, Barrancas Ave to Palafox St (January 1, 2016 to January 1, 2021)

No.	Crash Date	Crash Time	Crash Street	Intersecting Street	Officer Distance	Officer Direction	Crash Type	Vehicles	Non_Motorists	Fatalities	Injuries	Alcohol Related	Distraction Related	Drug Related	Weather Condition	Light Condition	Road Surface Condition	Moped	Motorcycles	Passengers	Bicyclists	Pedestrians	Fatalities Unrestrained	Injuries Unrestrained	Possible Injuries	Non_Incapacitating Injuries	Incapacitating Injuries	Fatalities_30_Days	Non_Traffic Fatalities	
361	7/15/2016	2:05 PM	BLOUNT ST	SR 292 (PACE BLVD)	0		Bicycle	1	1	0	1	N	N	N	Clear	Daylight	Dry	0	0	0	1	0	0	0	1	0	0	0	0	
362	2/1/2018	3:29 PM	SR-292 (PACE BLVD)	W MORENO STREET	15	West	Angle	2	0	0	1	N	N	N	Clear	Daylight	Dry	0	0	0	0	0	0	1	0	0	0	0		
363	6/30/2018	12:28 PM	SR-292 (W FAIRFIELD DR)	NORTH P ST	0		Angle	2	0	0	1	N	N	N	Cloudy	Daylight	Dry	0	0	0	0	0	0	1	0	0	0	0		
364	8/13/2017	2:07 PM	SR-292 (W FAIRFIELD DR)	NORTH P ST	0		Side-swipe	1	0	0	1	N	N	N	Clear	Daylight	Dry	0	0	0	0	0	0	0	1	0	0	0	0	
365	4/5/2019	3:26 PM	STATE ROAD 292 (PACE BLVD)	JORDAN STREET	100	North	Side-swipe	2	0	0	1	N	N	N	Clear	Daylight	Dry	0	0	0	0	0	0	0	1	0	0	0	0	
366	12/15/2020	5:00 PM	SR-292 (N PACE BLVD)	ROBE ST	10	North	Angle	2	0	0	1	N	N	N	Clear	Daylight	Dry	0	0	0	0	0	0	0	1	0	0	0	0	
367	6/4/2017	2:10 PM	STATE ROAD 292 (FAIRFIELD DISTANCE ROAD 292 (PACE BLVD))	100	West	Other	1	1	0	1	N	N	N	N	Cloudy	Daylight	Dry	0	0	0	0	0	0	0	1	0	0	0	0	
368	11/1/2017	12:45 PM	STATE ROAD 292 (N PACE BLVD)	ST MARY AVE	10	North	Rear End	3	0	0	1	N	N	N	Clear	Daylight	Dry	0	0	0	0	0	0	0	0	1	0	0	0	0
369	7/16/2018	1:25 AM	STATE ROAD 292 (PACE BLVD)	W ST MARY AVE	400	North	Off Road	2	0	0	1	N	N	N	Clear	Dark - Light	Dry	0	0	0	1	0	0	0	1	0	0	0	0	0
370	5/1/2019	3:04 PM	P-LOT OF UHVAL	PACE BLVD	200	West	Other	1	0	0	1	N	N	N	Clear	Daylight	Dry	0	0	0	0	0	0	0	0	1	0	0	0	0
371	11/18/2019	3:48 PM	STATE ROAD-292 (PACE BLVD)	STATE ROAD-292 (FAIRFIELD DR)	300	South	Rear End	2	0	0	1	N	N	N	Clear	Daylight	Dry	0	0	0	0	0	0	0	1	0	0	0	0	0
372	3/20/2017	2:20 PM	SR-292 (W FAIRFIELD DR)	SR-292 (PACE BLVD)	0		Rear End	3	0	0	1	N	N	N	Cloudy	Dusk	Dry	0	0	0	1	0	0	0	1	0	0	0	0	0
373	6/27/2018	2:20 PM	SR-292 (W FAIRFIELD DR)	W FAIRFIELD DR	20	East	Off Road	1	0	0	1	N	N	N	Clear	Daylight	Dry	0	0	0	0	0	0	0	1	0	0	0	0	0
374	5/31/2018	3:13 PM	STATE ROAD-292 (PACE BLVD)	TOWNE ST	50	East	Head On	2	0	0	1	N	N	N	Clear	Daylight	Dry	0	0	0	0	0	0	0	1	0	0	0	0	0
375	1/1/2017	6:35 AM	SR-292 (W FAIRFIELD DR)	HERMAN ST	200	South	Off Road	1	0	0	1	N	N	N	Clear	Daylight	Dry	0	0	0	0	0	0	0	1	0	0	0	0	0
376	9/7/2019	9:55 PM	SR-292 (W FAIRFIELD DR)	SR-292 (N PACE BLVD)	100	East	Rear End	2	0	0	1	N	N	N	Cloudy	Daylight	Wet	0	0	0	0	0	0	0	0	1	0	0	0	0
377	11/1/2016	4:35 PM	SR-292 (PACE BLVD)	LORETTA ST	10	West	Angle	2	0	0	1	N	N	N	Clear	Daylight	Dry	0	0	0	0	0	0	0	1	0	0	0	0	0
378	8/31/2019	2:00 AM	SR-292 PACE BLVD	HERMAN ST	0		Rear End	2	0	0	1	N	N	N	Clear	Dark - Light	Dry	0	0	0	0	0	0	0	1	0	0	0	0	0
379	3/17/2016	1:34 PM	SR-292 PACE BLVD	CLAY STREET	10	North	Rear End	2	0	0	1	N	N	N	Rain	Daylight	Wet	0	0	0	1	0	0	0	1	0	0	0	0	0
380	6/2/2016	7:20 PM	N PACE BLVD	W HERMAN STREET	0		Angle	2	0	0	1	N	N	N	Rain	Daylight	Wet	0	0	0	0	0	0	0	1	0	0	0	0	0
381	12/29/2017	5:18 PM	N PACE BLVD	TOM THUMB PARKING LOT	100	North	Left Turn	2	0	0	1	N	N	N	Clear	Dark - Light	Dry	0	0	0	2	0	0	0	1	0	0	0	0	0
382	1/27/2017	4:03 AM	N PACE BLVD	W GARDEN ST	25	South	Angle	3	0	0	1	N	N	N	Clear	Daylight	Dry	0	0	0	1	0	0	0	1	0	0	0	0	0
383	12/12/2020	10:50 PM	STATE ROAD 292 (N PACE BLVD)	US HIGHWAY 90 (SR 90) W CERVANTES	20	South	Rear End	2	0	0	1	N	N	N	Clear	Daylight	Dry	0	0	0	0	0	0	0	1	0	0	0	0	0
384	1/13/2017	11:44 AM	U.S. 90 (HWY 90)	SR 292 (JULIAN HWY)	20	West	Rear End	2	0	0	1	N	N	N	Clear	Dark - Light	Dry	0	0	0	0	0	0	0	1	0	0	0	0	0
385	2/4/2016	6:22 PM	N PACE BLVD	PARKING LOT	0		Other	2	0	0	1	N	N	N	Clear	Daylight	Dry	0	0	0	0	0	0	0	1	0	0	0	0	0
386	8/19/2020	7:22 PM	N PACE BLVD	GADSDEN STREET	100	North	Pedestrian	1	1	0	1	N	N	N	Clear	Dark - Light	Dry	0	0	0	0	0	0	0	1	0	0	0	0	0
387	9/21/2020	1:39 PM	CERVANTES STREET	PACE BLVD	20	West	Rear End	2	0	0	1	N	N	N	Cloudy	Daylight	Dry	0	0	0	0	0	0	0	1	0	0	0	0	0
388	7/19/2018	10:50 AM	CERVANTES ST	PACE BLVD	0		Left Turn	2	0	0	1	N	N	N	Clear	Daylight	Dry	0	0	0	1	0	0	0	1	0	0	0	0	0
389	5/14/2019	8:40 PM	CERVANTES ST	PACE BLVD	20	South	Other	2	0	0	1	N	N	N	Clear	Daylight	Dry	0	0	0	3	0	0	0	0	1	0	0	0	0
390	4/1/2019	10:24 AM	N PACE BLVD	W CERVANTES ST	30	South	Off Road	1	0	0	1	N	N	N	Clear	Daylight	Dry	0	0	0	0	0	0	0	1	0	0	0	0	0
391	8/15/2018	1:41 AM	CERVANTES ST	PACE BLVD	25	East	Rear End	2	0	0	1	N	N	N	Clear	Dark - Light	Dry	0	0	0	0	0	0	0	1	0	0	0	0	0
392	5/24/2018	5:58 PM	SR-292 (PACE BLVD)	DESOTO ST	5	East	Bicycle	1	1	0	1	N	N	N	Clear	Dark - Light	Dry	0	0	0	0	0	0	0	0	1	0	0	0	0
393	1/25/2019	6:58 PM	STATE ROAD-292 (PACE BLVD)	CONVALLEY ST	30	South	Pedestrian	1	1	0	1	N	N	N	Clear	Dark - Light	Dry	0	0	0	0	0	0	0	0	1	0	0	0	0
394	10/4/2019	5:53 AM	STATE ROAD 292 (PACE BLVD)	LEE STREET	10	South	Left Turn	2	0	0	1	N	N	N	Clear	Daylight	Dry	0	0	0	0	0	0	0	1	0	0	0	0	0
395	9/23/2019	8:51 PM	N PACE BLVD	W LEE STREET	0		Left Turn	2	0	0	1	N	N	N	Clear	Dark - Light	Dry	0	0	0	0	0	0	0	1	0	0	0	0	0
396	5/2/2017	9:57 PM	SR 292 (PACE BLVD)	WEST GODFREY ST	200	South	Bicycle	1	1	0	1	N	N	N	Clear	Dark - Light	Dry	0	0	0	0	0	0	0	0	1	0	0	0	0
397	6/5/2017	12:50 PM	SR 292 (PACE BLVD)	W GODFREY ST	0		Angle	2	0	0	1	N	N	N	Cloudy	Dark - Light	Dry	0	0	0	0	0	0	0	1	0	0	0	0	0
398	10/2/2019	4:00 PM	CERVANTES STREET	PACE BLVD	200	East	Rear End	2	0	0	1	N	N	N	Clear	Daylight	Dry	0	0	0	0	0	0	0	0	1	0	0	0	0
399	11/7/2020	7:30 PM	CR-433 (NORTH W STREET)	US-90 (SR-10A) W CERVANTES STREET	100	North	Angle	2	0	0	1	N	N	N	Clear	Dark - Light	Dry	0	0	0	1	0	0	0	1	0	0	0	0	0
400	9/7/2018	12:35 PM	SR-292 (FAIRFIELD DR)	NORTH P ST	0		Left Turn	2	0	0	1	N	N	N	Cloudy	Daylight	Dry	0	0	0	0	0	0	0	0	1	0	0	0	0
401	1/23/2016	1:40 PM	SR 292 (PACE BLVD)	W HERNANDEZ ST	0		Angle	2	0	0	1	N	N	N	Cloudy	Daylight	Wet	0	0	0	0	0	0	0	1	0	0	0	0	0
402	7/1/2018	5:31 PM	SR 292 (W JORDAN STREET) (KING)	JORDAN STREET	10	East	Other	2	0	0	1	N	N	N	Cloudy	Daylight	Wet	0	0	0	0	0	0	0	1	0	0	0	0	0
403	7/25/2019	12:27 PM	SR-292 (N PACE BLVD)	ROBE ST	0		Side-swipe	3	0	0	1	N	N	N	Clear	Daylight	Wet	0	0	0	1	0	0	0	1	0	0	0	0	0
404	4/4/2017	8:40 AM	SR 292 (PACE BLVD)	WEST ROBE ST	0		Other	1	1	0	1	N	N	N	Clear	Daylight	Dry	0	0	0	0	0	0	0	1	0	0	0	0	0
405	8/20/2018	10:23 AM	STATE ROAD 292 (PACE BLVD)	ST MARY AVENUE	100	North	Rear End	2	0	0	1	N	N	N	Clear	Daylight	Dry	0	0	0	1	0	0	0	0	1	0	0	0	0
406	1/9/2020	2:35 PM	STATE ROAD 292 (PACE BLVD)	ST MARY AVENUE	10	North	Right Turn	3	0	0	1	N	N	N	Rain	Daylight	Wet	0	0	0	0	0	0	0	0	1	0	0	0	0
407	3/15/2019	1:25 PM	SR-292 (PACE BOULEVARD)	HAYES ST	75	North	Pedestrian	2	0	0	1	N	N	N	Clear	Daylight	Dry	0	0	0	1	0	0	0	0	1	0	0	0	0
408	3/16/2016	7:04 AM	SR-292 (FAIRFIELD DRIVE)	SR-292 (PACE BOULEVARD)	0		Pedestrian	1	1	0	1	N	N	N	Clear	Daylight	Dry	0	0	0	0	0	0	0	1	0	0	0	0	0
409	6/28/2019	11:00 PM	STATE ROAD 292 (PACE BLVD)	STATE ROAD 727 (W FAIRFIELD DRIVE)	50	North	Bicycle	1	1	0	1	N	N	N	Clear	Dark - Light	Dry	0	0	0	0	0	0	0	0	1	0	0	0	0
410	5/17/2018	1:25 PM	SR-292 (N PACE BLVD)	SR-292 (W FAIRFIELD DR)	100	South	Angle	2	0	0	1	N	N	N	Clear	Daylight	Dry	0	0	0	0	0	0	0	1	0	0	0	0	0
411	6/26/2019	12:35 PM	SR-292 (N PACE BLVD)	N PACE BLVD	100	West	Other	2	0	0	1	N	N	N	Clear	Daylight	Dry	0	0	0	0	0	0	0	1	0	0	0	0	0
412	8/2/2018	12:21 PM	SR-292 (N PACE BLVD)	SR-292 (W FAIRFIELD DR)	100	West	Rear End	2	0	0	1	N	N	N	Clear	Daylight	Dry	0	0	0	0	0	0	0	0	1	0	0	0	0
413	4/11/2017	12:25 PM	SR-292 (N PACE BLVD) (POPEYES)	SR 292 (PACE BLVD)	30	West	Bicycle	1	1	0	1	N	N	N	Clear	Daylight	Dry	0	0	0	0	0	0	0	0	1	0	0	0	0
414	5/17/2020	8:11 PM	STATE ROAD 292 (PACE BLVD)	CLARINDA LANE	200	North	Bicycle	1	1	0	1	N	N	N	Clear	Daylight	Dry	0	0	0	0	0	0	0	0	1	0	0	0	0
415	12/14/2018	9:02 AM	STATE ROAD 8A (E-110)	RAMP H	0		Other	2	1	0	1	N	N	N	Clear	Dark - Light	Dry	0	0	0	1	0	0	0	0	1	0	0	0	0
416	5/26/2019	11:54 PM	N PACE BLVD (SR-292)	CLAY ST	10	East	Off Road	1	0	0	1</																			



SIGNAL 4 ANALYTICS CRASH DATA: PACE BOULEVARD, Barrancas Ave to Palafax St (January 1, 2016 to January 1, 2021)

No.	Crash Date	Crash Time	Crash Street	Intersecting Street	Offst. Distance	Offst. Direction	Crash Type	Vehicles	Non-Inj. Fatalities	Fatalities	Injuries	Alcohol Related	Driver Related	Weather Related	Light Condition	Road Surface	Moped	Motorcycle	Passenger	Bicyclist	Pedestrian	Fatalities Unrelated	Injuries Unrelated	Possible Injuries	Non-In. Fatalities	Incapacitated & Injuries	Possible 30 Days	Non-Traffic Fatalities
503	6/23/2018	3:43 PM	STATE ROAD 292 (FAIRFIELD DR)	STATE ROAD 292 (PACE BLVD)	20	East	Rear End	2	0	0	0	N	N	N	Clear	Daylight	Dry	0	0	0	0	0	0	0	0	0	0	
506	9/30/2018	10:13 AM	SR-292 (N PACE)	DELANO ST	200	North	Other	2	0	0	0	N	N	N	Clear	Daylight	Dry	0	0	0	0	0	0	0	0	0	0	
507	1/20/2018	4:44 PM	STATE ROAD 292 (PACE BOULEVARD)	DELANO STREET	25	West	Left Turn	2	0	0	0	N	N	N	Clear	Daylight	Dry	0	0	2	0	0	0	0	0	0	0	
508	9/9/2020	4:41 PM	STATE ROAD 292 (W FAIRFIELD DR)	STATE ROAD 292 (PACE BLVD)	25	East	Rear End	2	0	0	0	N	N	N	Clear	Daylight	Dry	0	0	0	0	0	0	0	0	0	0	
509	9/25/2016	3:41 AM	SR 292 (W FAIRFIELD DR)	SR 292 (PACE BLVD)	50	East	Sidewalk	2	0	0	0	N	N	N	Clear	Daylight	Dry	0	0	0	0	0	0	0	0	0	0	
510	11/28/2019	11:30 PM	STATE ROAD 292 (W FAIRFIELD DR)	STATE ROAD 292 (N PACE BLVD)	50	East	Rear End	2	0	0	0	N	Y	N	Clear	Dark - Light	Dry	0	0	0	0	0	0	0	0	0	0	
511	12/6/2020	10:06 PM	STATE ROAD 292	W HERMAN ROAD	300	South	Rear End	2	0	0	0	N	Y	N	Rain	Dark - Light	Wet	0	0	0	0	0	0	0	0	0	0	
512	20/2/2018	3:18 PM	STATE ROAD-292 (N PACE)	HERMAN AVE	200	South	Rear End	3	0	0	0	N	N	N	Clear	Daylight	Dry	0	0	1	0	0	0	0	0	0	0	
513	2/28/2020	6:15 PM	SR-292 (N PACE BLVD)	TOWN STREET	520	North	Left Turn	2	0	0	0	N	N	N	Clear	Dusk	Dry	0	0	0	0	0	0	0	0	0	0	
514	6/18/2018	6:22 AM	STATE ROAD 292 (FAIRFIELD DR)	STATE ROAD 292 (PACE BOULEVARD)	100	East	Rear End	2	0	0	0	N	N	N	Cloudy	Daylight	Dry	0	0	0	0	0	0	0	0	0	0	
515	4/26/2019	11:10 PM	SR-292 (FAIRFIELD DR)	SR-292 (PACE BLVD)	100	East	Left Turn	2	0	0	0	N	N	N	Clear	Daylight	Dry	0	0	1	0	0	0	0	0	0	0	
516	9/9/2019	11:50 AM	STATE ROAD 292 (FAIRFIELD DR)	LORETTA ST	500	East	Sidewalk	2	0	0	0	N	N	N	Clear	Daylight	Dry	0	0	0	0	0	0	0	0	0	0	
517	11/19/2016	8:45 AM	SR-292 (PACE BLVD)	LORETTA ST	40	North	Rear End	2	0	0	0	N	N	N	Clear	Daylight	Dry	0	0	0	0	0	0	0	0	0	0	
518	12/19/2016	6:47 AM	SR-292 PACE BLVD	42ND LANE	0	0	Other	2	0	0	0	N	N	N	Clear	Daylight	Dry	0	0	0	0	0	0	0	0	0	0	
519	9/1/2018	7:17 AM	N PACE BLVD	HERMAN AVE	0	0	Angle	2	0	0	0	N	Y	N	Clear	Daylight	Dry	0	0	1	0	0	0	0	0	0	0	
520	6/28/2019	12:40 PM	STATE ROAD 292 (PACE BOULEVARD)	HERMAN STREET	0	0	Other	2	0	0	0	N	Y	N	Clear	Daylight	Dry	0	0	0	0	0	0	0	0	0	0	
521	6/15/2019	4:02 PM	STATE ROAD 292 (PACE BOULEVARD)	CLAY STREET	50	North	Rear End	2	0	0	0	N	Y	N	Clear	Daylight	Dry	0	0	0	0	0	0	0	0	0	0	
522	5/3/2018	9:15 PM	STATE ROAD-292 (N PACE BLVD)	MASSACHUSETTS AVE	0	0	Left Turn	2	0	0	0	N	N	N	Clear	Dark - Light	Dry	0	0	1	0	0	0	0	0	0	0	
523	2/19/2020	3:48 AM	US HIGHWAY 29 (STATE ROAD)	BAUCCUS COURT	500	South	Off Road	1	0	0	0	N	N	N	Cloudy	Dark - Not	Wet	0	0	1	0	0	0	0	0	0	0	
524	9/4/2017	8:48 AM	SR-292 (PACE BLVD)	US-29 (SR-95 HWY 29)	0	0	Sidewalk	2	0	0	0	N	N	N	Cloudy	Daylight	Dry	0	0	0	0	0	0	0	0	0	0	
525	7/20/2017	6:39 PM	SR-292 N PALAFAX STREET	MASON LANE	100	South	Other	2	0	0	0	N	N	N	Clear	Daylight	Dry	0	0	5	0	0	0	0	0	0	0	
526	1/21/2019	8:25 PM	US 29 (PALAFAX STREET)	BRIGGS LANE	100	West	Other	2	0	0	0	N	N	N	Clear	Dark - Not	Dry	0	0	1	0	0	0	0	0	0	0	
527	3/5/2017	6:17 PM	BARRANCAS AVE	PACE BLVD	30	West	Rear End	2	0	0	0	N	N	N	Clear	Daylight	Dry	0	0	0	0	0	0	0	0	0	0	
528	4/29/2016	8:27 AM	BARRANCAS ST	PACE BLVD	20	West	Rear End	2	0	0	0	N	N	N	Clear	Daylight	Dry	0	0	0	0	0	0	0	0	0	0	
529	4/13/2019	11:43 PM	PACE BOULEVARD	BARRANCAS AVENUE	0	0	Left Turn	2	0	0	0	N	N	N	Clear	Daylight	Dry	0	0	0	0	0	0	0	0	0	0	
530	3/16/2016	8:15 PM	W NAVY BLVD / PARKING LOT	PACE BLVD	0	0	Other	2	0	0	0	N	N	N	Clear	Dark - Light	Dry	0	0	0	0	0	0	0	0	0	0	
531	1/22/2018	7:00 AM	PRIVATE PARKING	132 W GOVERNMENT ST	0	0	Other	2	0	0	0	N	N	N	Cloudy	Daylight	Dry	0	0	0	0	0	0	0	0	0	0	
532	7/1/2020	2:00 PM	W GARDEN ST	PARKING LOT CRASH	0	0	Other	2	0	0	0	N	N	N	Clear	Daylight	Dry	0	0	0	0	0	0	0	0	0	0	
533	10/24/2019	9:50 AM	GARDEN STREET	PACE BOULEVARD	0	0	Right Turn	2	0	0	0	N	N	N	Cloudy	Daylight	Dry	0	0	2	0	0	0	0	0	0	0	
534	8/6/2018	10:11 AM	SR-292 (GULF BEACH HWY)	SR-292 (N NAVY BLVD)	0	0	Unknown	2	0	0	0	N	N	N	Clear	Daylight	Dry	0	1	0	0	0	0	0	0	0	0	
535	5/13/2018	11:50 AM	SR 292 (NAVY BLVD)	SR 292 (GULF BEACH HWY)	40	North	Sidewalk	2	0	0	0	N	N	N	Clear	Daylight	Dry	0	0	0	0	0	0	0	0	0	0	
536	9/9/2016	1:59 PM	PACE BLVD	NAVY BLVD	30	North	Unknown	2	0	0	0	N	N	N	Clear	Daylight	Dry	0	0	0	0	0	0	0	0	0	0	
537	1/2/2020	4:30 PM	PACE BLVD	NAVY BLVD	30	North	Rear End	2	0	0	0	N	N	N	Rain	Dusk	Wet	0	0	1	0	0	0	0	0	0	0	
538	11/8/2018	4:19 PM	N PACE BLVD (PRIVATE PROPERTY)	N/A	0	0	Other	2	0	0	0	N	N	N	Clear	Daylight	Dry	0	0	0	0	0	0	0	0	0	0	
539	11/6/2017	2:25 PM	GARDEN STREET	PACE BOULEVARD	30	East	Rear End	2	0	0	0	N	Y	N	Clear	Daylight	Dry	0	0	0	0	0	0	0	0	0	0	
540	6/29/2017	6:00 PM	JACKSON ST	PACE BLVD	25	West	Rear End	2	0	0	0	N	N	N	Cloudy	Daylight	Dry	0	0	0	0	0	0	0	0	0	0	
541	1/5/2018	8:49 PM	STATE ROAD 292 (JULIAN HIGH)	US 29	1	North	Rear End	2	0	0	0	N	N	N	Clear	Dark - Not	Dry	0	0	0	0	0	0	0	0	0	0	
542	9/18/2020	2:45 PM	PACE BLVD	JACKSON ST	0	0	Angle	2	0	0	0	N	N	N	Clear	Daylight	Dry	0	0	0	0	0	0	0	0	0	0	
543	1/15/2020	11:23 AM	CERVANTES STREET	PACE BLVD	50	West	Left Turn	2	0	0	0	N	N	N	Clear	Daylight	Dry	0	0	0	0	0	0	0	0	0	0	
544	11/18/2020	7:25 AM	N PACE BLVD	W JACKSON ST	250	North	Rear End	2	0	0	0	N	Y	N	Clear	Daylight	Dry	0	0	1	0	0	0	0	0	0	0	
545	2/1/2017	3:57 PM	PACE BLVD	GARDEN ST	0	0	Other	2	0	0	0	N	N	N	Clear	Daylight	Dry	0	0	0	0	0	0	0	0	0	0	
546	3/6/2016	10:24 AM	N PACE BLVD	W GARDEN ST	20	North	Off Road	1	0	0	0	N	Y	N	Clear	Daylight	Dry	0	0	0	0	0	0	0	0	0	0	
547	8/18/2019	10:25 PM	N PACE BLVD	PACE BLVD	20	West	Off Road	1	0	0	0	N	N	N	Clear	Daylight	Dry	0	0	0	0	0	0	0	0	0	0	
548	6/29/2017	4:51 PM	CERVANTES ST	PACE BLVD	15	West	Angle	2	0	0	0	N	N	N	Clear	Dark - Light	Dry	0	0	0	0	0	0	0	0	0	0	
549	11/20/2020	12:30 AM	PRIVATE PARKING LOT 707 N PACE BLVD	PACE BLVD	0	0	Other	2	0	0	0	N	N	N	Cloudy	Dark - Light	Wet	0	0	0	0	0	0	0	0	0	0	
550	1/5/2019	6:50 PM	CERVANTES STREET	PACE BLVD	10	West	Rear End	3	0	0	0	N	Y	N	Clear	Dark - Light	Dry	0	0	0	0	0	0	0	0	0	0	
551	4/26/2016	3:55 PM	PACE BLVD	CERVANTES ST	30	South	Left Turn	2	0	0	0	N	Y	N	Clear	Daylight	Dry	0	0	1	0	0	0	0	0	0	0	
552	4/26/2017	6:18 AM	PACE BOULEVARD	CERVANTES STREET	10	South	Rear End	2	0	0	0	N	N	N	Clear	Daylight	Dry	0	0	0	0	0	0	0	0	0	0	
553	12/30/2016	6:20 PM	CERVANTES ST	PACE BLVD	0	0	Left Turn	2	0	0	0	N	N	N	Clear	Dark - Not	Dry	0	0	1	0	0	0	0	0	0	0	
554	1/12/2020	2:55 PM	WEST CERVANTES STREET	PACE BLVD	0	0	Left Turn	2	0	0	0	N	N	N	Cloudy	Daylight	Dry	0	0	2	0	0	0	0	0	0	0	
555	6/8/2020	1:00 PM	N PACE BLVD	CERVANTES STREET	20	West	Right Turn	2	0	0	0	N	N	N	Clear	Daylight	Dry	0	0	1	0	0	0	0	0	0	0	
556	12/13/2016	6:50 PM	PACE BLVD	CERVANTES ST	5	East	Left Turn	2	0	0	0	N	N	N	Rain	Dark - Light	Wet	0	0	1	0	0	0	0	0	0	0	
557	2/28/2018	2:48 PM	PACE BLVD	CERVANTES ST	50	North	Sidewalk	2	0	0	0	N	N	N	Clear	Daylight	Dry	0	0	1	0	0	0	0	0	0	0	
558	4/17/2020	7:25 PM	SR 292 (CHISMSTRAND RD)	US 90A (SR 10)	50	North	Rear End	2	0	0	0	N	N	N	Cloudy	Daylight	Dry	0	0	0	0	0	0	0	0	0	0	
559	9/28/2019	1:54 AM	PACE BLVD	CERVANTES STREET	100	North	Left Turn	2	0	0	0	N	N	N	Clear	Dark - Light	Dry	0	0	0	0	0	0	0	0	0	0	
560	11/25/2016	6:05 PM	PACE BLVD	CERVANTES ST	100	North	Off Road	1	0	0	0	N	Y	N	Clear	Dark - Not	Dry	0	0	0	0	0	0	0	0	0	0	
561	8/18/2017	10:50 AM	CERVANTES STREET	PACE BOULEVARD	50	East	Sidewalk	2	0	0	0	N	N	N	Clear	Daylight	Dry	0	0	0	0	0	0	0	0	0	0	
562	1/10/2017	4:21 PM	SR-292 (PACE BLVD)	DESOYO ST	50	North	Off Road	1	0	0	0	N	N	N	Cloudy	Daylight	Dry	0	0	0	0	0	0	0	0	0	0	
563	6/1/2018	10:23 AM	GONZALEZ STREET	SR-292 (PACE BLVD)	0	0	Angle	2	0	0	0	N	N	N	Rain	Daylight	Wet	0	0	1	0	0	0	0	0	0	0	
564	5/13/2018	2:45 PM	CERVANTES STREET	PACE BLVD	100	East	Other	2	0	0	0	N	Y	N	Cloudy	Daylight	Dry	0	0	0	0	0	0	0	0	0	0	
565	7/14/2017	6:00 AM	PRIVATE LOT OF 2020 W CERVANTES ST	CERVANTES ST	10	North	Other	2	0	0	0	N	N	N	Clear	Dark - Light	Dry	0	0									

SIGNAL 4 ANALYTICS CRASH DATA: PACE BOULEVARD, Barrancas Ave to Palafox St (January 1, 2016 to January 1, 2021)

No.	Crash Date	Crash Time	Crash Street	Intersecting Street	Offset Distance	Offset Direction	Crash Type	Vehicles	Non-Motor Vehicles	Fatalities	Injuries	Alcohol Related	Distraction Related	Drug Related	Weather Condition	Light Condition	Road Surface Condition	Moped	Motorcycles	Passengers	Bicyclists	Pedestrians	Fatalities Unreported	Injuries Unreported	Possible Injuries	Non-Injury Occupants Injuries	Incarcerated Injuries	Fatalities 30 Days	Non-Traffic Fatalities
577	4/26/2017	4:11 PM	SR-295 (FAIRFIELD DR)	NORTH P ST	0		Left Turn	2	0	0	0	N	N	N	Cloudy	Daylight	Dry	0	0	0	0	0	0	0	0	0	0	0	
578	8/18/2017	2:52 PM	SR-295 (FAIRFIELD DR)	P ST	0		Right Turn	2	0	0	0	N	N	N	Cloudy	Daylight	Dry	0	0	5	0	0	0	0	0	0	0	0	
579	12/5/2020	5:15 AM	STATE ROAD 292 (N PACE BLVD)	W JORDAN STREET	25	South	Off Road	1	0	0	0	N	N	N	Clear	Daylight	Dry	0	0	0	0	0	0	0	0	0	0	0	
580	3/16/2018	3:45 PM	STATE ROAD 292 (N PACE BLVD)	ROBE STREET	40	South	Left Turn	2	0	0	0	N	N	N	Clear	Daylight	Dry	0	0	0	0	0	0	0	0	0	0	0	
581	8/21/2019	3:06 PM	SR-292 (N PACE BLVD)	W ROBE ST	0		Rear End	2	0	0	0	N	N	N	Cloudy	Daylight	Dry	0	0	3	0	0	0	0	0	0	0	0	
582	10/15/2020	7:33 AM	SR-292 (PACE BLVD)	YONGE ST	100	South	Sideswipe	2	0	0	0	N	N	N	Clear	Daylight	Dry	0	0	0	0	0	0	0	0	0	0	0	
583	1/6/2016	1:15 PM	STATE ROAD 295 (FAIRFIELD DR)	STATE ROAD 292 (PACE BLVD)	100	West	Rear End	2	0	0	0	N	N	N	Clear	Daylight	Dry	0	0	0	0	0	0	0	0	0	0	0	
584	7/16/2019	3:28 PM	LEONARD ST	SR 292 PACE BLVD	0		Rear End	2	0	0	0	N	N	N	Clear	Daylight	Dry	0	0	0	0	0	0	0	0	0	0	0	
585	9/2/2020	8:05 AM	STATE ROAD 295 (FAIRFIELD DR)	STATE ROAD 292 (PACE BLVD)	70	West	Rear End	2	0	0	0	N	N	N	Clear	Daylight	Dry	0	0	0	0	0	0	0	0	0	0	0	
586	7/18/2018	6:51 AM	STATE ROAD 295 (FAIRFIELD DR)	STATE ROAD 292 (PACE BOULEVARD)	50	West	Unknown	2	0	0	0	N	N	N	Cloudy	Daylight	Dry	0	0	5	0	0	0	0	0	0	0	0	
587	8/25/2016	11:42 AM	SR 292 (1301 N PACE BLVD)	WEST HAYES ST	0		Other	2	0	0	0	N	N	N	Clear	Daylight	Dry	0	0	0	0	0	0	0	0	0	0	0	
588	10/12/2016	6:36 PM	STATE ROAD 295 (FAIRFIELD DR)	STATE ROAD 292 (PACE BLVD)	0		Other	2	0	0	0	N	N	N	Clear	Daylight	Dry	0	0	3	0	0	0	0	0	0	0	0	
589	8/22/2017	4:20 PM	SR 295 (NAVY BLVD)	SR 292 (GULF BEACH HWY)	0		Right Turn	3	0	0	0	N	N	N	Cloudy	Daylight	Dry	0	0	0	0	0	0	0	0	0	0	0	
590	11/6/2020	3:47 PM	SR-295 (W FAIRFIELD DRIVE)	SR-292 (PACE BOULEVARD)	500	East	Left Turn	2	0	0	0	N	N	N	Clear	Daylight	Dry	0	0	0	0	0	0	0	0	0	0	0	
591	12/20/2016	5:05 PM	SR-292 (PACE BLVD)	SR-295 (FAIRFIELD DR)	75	North	Rear End	2	0	0	0	N	N	N	Clear	Daylight	Dry	0	0	0	0	0	0	0	0	0	0	0	
592	4/7/2016	1:20 PM	SR-292 (PACE BLVD)	SR-295 (FAIRFIELD DR)	56	North	Sideswipe	2	0	0	0	N	N	N	Clear	Daylight	Dry	0	0	0	0	0	0	0	0	0	0	0	
593	6/8/2018	6:42 PM	SR-295 (FAIRFIELD DRIVE)	SR-292 (PACE BLVD)	300	East	Left Turn	2	0	0	0	N	N	N	Clear	Daylight	Dry	0	0	0	0	0	0	0	0	0	0	0	
594	3/5/2019	5:20 PM	1109 N PACE BLVD	SR-292 (N PACE BLVD)	100	West	Other	2	0	0	0	N	N	N	Clear	Daylight	Dry	0	0	0	0	0	0	0	0	0	0	0	
595	5/11/2017	5:20 PM	3300 N PACE BLVD (TOWN & COUNTRY)	STATE ROAD 292 (PACE BOULEVARD)	200	East	Angle	2	0	0	0	N	N	N	Clear	Daylight	Dry	0	0	0	0	0	0	0	0	0	0	0	
596	4/17/2019	12:16 PM	STATE ROAD 292 (N PACE BLVD)	DELANO STREET	40	South	Sideswipe	2	0	0	0	N	N	N	Cloudy	Daylight	Dry	0	0	1	0	0	0	0	0	0	0	0	
597	8/29/2020	11:00 AM	STATE ROAD 292 (NORTH PACIFIC BLVD)	DELANO STREET	10	East	Angle	2	0	0	0	N	N	N	Cloudy	Daylight	Dry	0	0	2	0	0	0	0	0	0	0	0	
598	4/18/2019	2:51 PM	STATE ROAD 295 (FAIRFIELD DR)	STATE ROAD 292 (PACE BLVD)	30	East	Rear End	2	0	0	0	N	N	N	Cloudy	Daylight	Dry	0	0	0	0	0	0	0	0	0	0	0	
599	1/31/2020	12:20 PM	STATE ROAD 295 (FAIRFIELD DR)	STATE ROAD 292 (PACE BLVD)	30	East	Rear End	2	0	0	0	N	N	N	Cloudy	Daylight	Dry	0	0	0	0	0	0	0	0	0	0	0	
600	1/31/2018	4:50 PM	STATE ROAD 292 (N PACE BLVD)	W HERMAN AVE	300	South	Left Turn	2	0	0	0	N	N	N	Rain	Daylight	Wet	0	0	0	0	0	0	0	0	0	0	0	
601	5/15/2018	8:55 PM	STATE ROAD 295 (FAIRFIELD DR)	STATE ROAD 292 (PACE BOULEVARD)	300	East	Unknown	2	0	0	0	N	N	N	Clear	Daylight	Dry	0	0	4	0	0	0	0	0	0	0	0	
602	1/23/2019	8:00 AM	STATE ROAD 295 (FAIRFIELD DR)	STATE ROAD 292 (PACE BOULEVARD)	100	East	Left Turn	2	0	0	0	N	N	N	Clear	Daylight	Wet	0	0	0	0	0	0	0	0	0	0	0	
603	7/25/2019	4:20 PM	STATE ROAD 295 (FAIRFIELD DR)	STATE ROAD 292 (PACE BOULEVARD)	200	East	Rear End	3	0	0	0	N	N	N	Clear	Daylight	Dry	0	0	0	0	0	0	0	0	0	0	0	
604	11/9/2016	9:07 AM	STATE ROAD 295 (W FAIRFIELD DRIVE)	STATE ROAD 292 (N PACE BLVD)	200	East	Rear End	2	0	0	0	N	N	N	Cloudy	Daylight	Wet	0	0	2	0	0	0	0	0	0	0	0	
605	10/5/2018	4:23 AM	4051 PACE BLVD	LORETTA ST	500	North	Other	1	0	0	0	N	N	N	Cloudy	Daylight	Dry	0	0	0	0	0	0	0	0	0	0	0	
606	1/10/2018	11:46 AM	STATE ROAD 292 (PACE BLVD)	LORETTA STREET	0	West	Left Turn	2	0	0	0	N	N	N	Cloudy	Daylight	Wet	0	0	0	0	0	0	0	0	0	0	0	
607	8/31/2016	3:23 PM	STATE ROAD 292 (N PACE BLVD)	LORETTA ST	0		Left Turn	2	0	0	0	N	N	N	Clear	Daylight	Dry	0	0	0	0	0	0	0	0	0	0	0	
608	11/11/2017	5:55 PM	SR 292 (PACE BLVD)	SR 292 (PACE BLVD)	0		Angle	2	0	0	0	N	N	N	Clear	Daylight	Dry	0	0	0	0	0	0	0	0	0	0	0	
609	3/20/2017	3:35 PM	HERMAN ST	SR 292 (PACE BLVD)	60	East	Rear End	2	0	0	0	N	N	N	Clear	Dark - Not	Dry	0	0	0	0	0	0	0	0	0	0	0	
610	4/8/2020	11:11 AM	SR 292 (PACE BLVD)	MASSACHUSETTS AVE	30	South	Sideswipe	2	0	0	0	N	N	N	Clear	Daylight	Dry	0	0	2	0	0	0	0	0	0	0	0	
611	8/18/2016	9:20 PM	SR 292 (PACE BLVD)	MASSACHUSETTS AVE	40	North	Rear End	2	0	0	0	N	N	N	Clear	Dark - Light	Dry	0	0	0	0	0	0	0	0	0	0	0	
612	8/12/2020	9:32 PM	US 29 (STATE ROAD 95)	STATE ROAD 292 (PACE BOULEVARD)	30	North	Sideswipe	2	0	0	0	N	N	N	Clear	Dark - Not	Dry	0	0	0	0	0	0	0	0	0	0	0	
613	10/13/2018	6:06 PM	US-29	MASSACHUSETTS AVENUE	24	North	Rear End	2	0	0	0	N	N	N	Clear	Daylight	Dry	0	0	1	0	0	0	0	0	0	0	0	
614	4/1/2019	5:15 PM	BARRANCAS AVE	PACE BLVD	0		Rear End	2	0	0	0	N	N	N	Clear	Daylight	Dry	0	0	1	0	0	0	0	0	0	0	0	
615	4/30/2015	11:45 PM	PACE BLVD	GOVERNMENT STREET	50	South	Rear End	2	0	0	0	N	N	N	Clear	Dark - Light	Dry	0	0	2	0	0	0	0	0	0	0	0	
616	3/16/2018	2:02 PM	S PACE BLVD	ROMANA ST	100	South	Off Road	1	0	0	0	N	N	N	Rain	Daylight	Wet	0	0	0	0	0	0	0	0	0	0	0	
617	9/2/2016	1:00 PM	NAVY BLVD	PACE BLVD	20	West	Rear End	2	0	0	0	N	N	N	Rain	Daylight	Wet	0	0	1	0	0	0	0	0	0	0	0	
618	3/7/2017	30:50 AM	W NAVY BOULEVARD	PACE BLVD	0		Other	2	0	0	0	N	N	N	Clear	Daylight	Dry	0	0	0	0	0	0	0	0	0	0	0	
619	11/28/2016	1:00 PM	PACE BLVD	GARDEN ST	30	South	Unknown	2	0	0	0	N	N	N	Clear	Daylight	Dry	0	0	0	0	0	0	0	0	0	0	0	
620	4/23/2017	2:45 AM	GARDEN ST	PACE BLVD	0		Sideswipe	2	0	0	0	N	N	N	Clear	Daylight	Dry	0	0	0	0	0	0	0	0	0	0	0	
621	2/19/2017	1:45 PM	PACE BOULEVARD	3811 NORTH PACE BOULEVARD	0		Unknown	2	0	0	0	N	N	N	Rain	Dark - Light	Wet	0	0	0	0	0	0	0	0	0	0	0	
622	12/19/2017	4:35 AM	PACE BLVD	GARDEN ST	0		Angle	2	0	0	0	N	N	N	Clear	Daylight	Dry	0	0	0	0	0	0	0	0	0	0	0	
623	8/31/2018	12:47 AM	PACE BLVD	NAVY BLVD	300	North	Unknown	2	0	0	0	N	N	N	Clear	Dark - Light	Dry	0	0	0	0	0	0	0	0	0	0	0	
624	11/17/2015	6:37 AM	STATE ROAD 292 (GULF BEACH)	STATE ROAD 295 (NAVY BLVD)	10	West	Rear End	2	0	0	0	N	N	N	Clear	Daylight	Dry	0	0	4	0	0	0	0	0	0	0	0	
625	2/9/2017	6:59 AM	PACE BLVD	GREGORY STREET	0		Angle	2	0	0	0	N	N	N	Clear	Daylight	Dry	0	0	1	0	0	0	0	0	0	0	0	
626	6/8/2017	8:55 PM	PACE BLVD	WRIGHT ST	0		Angle	2	0	0	0	N	N	N	Clear	Dark - Light	Dry	0	0	0	0	0	0	0	0	0	0	0	
627	1/28/2020	10:50 AM	W CERVANTES STREET	PACE BLVD	100	West	Rear End	2	0	0	0	N	N	N	Rain	Daylight	Wet	0	0	0	0	0	0	0	0	0	0	0	
628	1/8/2015	12:40 PM	N PACE BLVD	W JACKSON ST	0		Left Turn	2	0	0	0	N	N	N	Clear	Daylight	Dry	0	0	1	0	0	0	0	0	0	0	0	
629	8/10/2015	8:31 AM	W CERVANTES ST	N PACE BLVD	60	West	Rear End	2	0	0	0	N	N	N	Clear	Daylight	Dry	0	0	0	0	0	0	0	0	0	0	0	
630	5/20/2016	3:00 AM	N PACE BLVD	CERVANTES ST	50	West	Other	2	0	0	0	N	N	N	Clear	Daylight	Dry	0	0	0	0	0	0	0	0	0	0	0	
631	11/8/2020	2:25 PM	CERVANTES STREET	PACE BOULEVARD	50	West	Rear End	2	0	0	0	N	N	N	Clear	Dark - Not	Dry	0	0	0	0	0	0	0	0	0	0	0	
632	5/7/2016	6:18 PM	N PACE BLVD	PARKING LOT	0		Other	2	0	0	0	N	N	N	Clear	Daylight	Dry	0	0	1	0	0	0	0	0	0	0	0	
633	10/9/2019	7:13 AM	W. CERVANTES ST.	N. PACE BLVD	10	West	Sideswipe	2	0	0	0	N	N	N	Clear	Daylight	Dry	0	0	4	0	0	0	0	0	0	0	0	
634	8/22/2019	8:00 PM	W. CERVANTES STREET	CVS PHARMACY / PARKING LOT	0		Unknown	2	0	0	0	N	N	N	Clear	Dark - Light	Dry	0	0	0	0	0	0	0	0	0	0	0	
635	8/6/2019	1:38 AM	PACE BLVD	CERVANTES ST	0		Angle	2	0																				

SIGNAL 4 ANALYTICS CRASH DATA: PACE BOULEVARD, Barrancas Ave to Palafox St (January 1, 2016 to January 1, 2021)

No.	Crash Date	Crash Time	Crash Street	Intersecting Street	Offset Distance	Offset Direction	Crash Type	Vehicles	Non-Motorists	Fatalities	Injuries	Alcohol Related	Distraction Related	Driver Related	Weather Condition	Light Condition	Road Surface Condition	Motorist	Motorcycle	Passenger	Bicyclist	Pedestrian	Fatalities Unrelated	Injuries Unrelated	Possible Injuries	Non-Incapacitated Injuries	Incapacitated Injuries	Fatalities 30 Days	Non-Traffic Fatalities
648	8/4/2019	1:45 PM	GARDEN STREET	N STREET	20	West	Rear End	2	0	0	0	N	N	N	Clear	Daylight	Dry	0	0	2	0	0	0	0	0	0	0	0	
650	5/17/2017	12:04 PM	CERVANTES STREET	PACE BLVD	100	East	Angle	2	0	0	0	N	N	N	Clear	Daylight	Dry	0	0	0	0	0	0	0	0	0	0	0	
651	1/5/2015	5:15 PM	PACE BLVD	LEE ST	0	0	Left Turn	2	0	0	0	N	N	N	Clear	Dark	Dry	0	0	0	0	0	0	0	0	0	0	0	
652	6/9/2019	2:09 PM	SR-292 (N PACE BLVD)	W LEE ST	100	North	Left Turn	2	0	0	0	N	N	N	Clear	Daylight	Dry	0	0	2	0	0	0	0	0	0	0	0	
653	3/7/2016	5:35 PM	SR-292 (PACE BLVD)	GODFREY ST	0	0	Left Turn	2	0	0	0	N	Y	N	Clear	Dark	Dry	0	0	0	0	0	0	0	0	0	0	0	
654	1/27/2018	2:10 PM	W. CERVANTES ST.	N. N. ST.	40	West	Other	2	0	0	0	N	Y	N	Cloudy	Daylight	Dry	0	0	0	0	0	0	0	0	0	0	0	
655	3/14/2018	7:15 PM	SR-292 (PACE BLVD)	BLOUNT ST	50	South	Unknown	2	0	0	0	N	N	N	Clear	Dark - Light	Dry	0	0	2	0	0	0	0	0	0	0	0	
656	6/26/2018	8:40 AM	SR-292 (N PACE BLVD)	W BLOUNT ST	0	0	Rear End	2	0	0	0	N	N	N	Clear	Daylight	Dry	0	0	0	0	0	0	0	0	0	0	0	
657	3/4/2020	5:30 PM	SR-292 (N PACE BLVD)	W MORENO ST	50	South	Angle	2	0	0	0	N	N	N	Cloudy	Dusk	Wet	0	0	0	0	0	0	0	0	0	0	0	
658	5/5/2017	4:50 PM	SR-292 (PACE BLVD)	MORRIS ST	30	West	Other	1	0	0	0	N	N	N	Cloudy	Dark - Light	Dry	0	0	0	0	0	0	0	0	0	0	0	
659	12/18/2020	4:45 AM	1612 PACE BOULEVARD SUITE	MALORY STREET	75	North	Other	2	0	0	0	N	N	N	Clear	Daylight	Dry	0	0	0	0	0	0	0	0	0	0	0	
660	1/8/2018	6:40 AM	SR-292 (PACE BLVD)	AVERY ST.	0	0	Angle	2	0	0	0	N	N	N	Rain	Daylight	Wet	0	0	0	0	0	0	0	0	0	0	0	
661	5/22/2018	10:40 AM	PACE BLVD	LAKEVIEW AVE	0	0	Angle	2	0	0	0	N	N	N	Rain	Daylight	Wet	0	0	1	0	0	0	0	0	0	0	0	
662	8/12/2019	9:16 AM	PARKING LOT 1016 N PACE BLVD	STATE ROAD-292 (PACE BLVD)	200	East	Other	2	0	0	0	N	N	N	Clear	Daylight	Wet	0	0	0	0	0	0	0	0	0	0	0	
663	5/16/2020	2:09 PM	PARKING LOT 1612 PACE BLVD	STATE ROAD-292 (PACE BLVD)	100	East	Other	2	0	0	0	N	N	N	Rain	Daylight	Wet	0	0	0	0	0	0	0	0	0	0	0	
664	4/20/2016	1:50 PM	STATE ROAD 295 (FAIRFIELD DR) N STREET	N STREET	20	East	Right Turn	2	0	0	0	N	N	N	Clear	Daylight	Dry	0	0	3	0	0	0	0	0	0	0	0	
665	4/13/2016	11:15 AM	STATE ROAD 295 (FAIRFIELD DR) NORTH P STREET	NORTH P STREET	20	East	Right Turn	2	0	0	0	N	N	N	Rain	Daylight	Wet	0	0	2	0	0	0	0	0	0	0	0	
666	7/23/2016	10:05 AM	SR-292 (PACE BLVD)	JORDAN ST	0	0	Angle	2	0	0	0	N	N	N	Rain	Daylight	Wet	0	0	1	0	0	0	0	0	0	0	0	
667	6/24/2019	12:55 PM	W JORDAN ST.	SR 292 (N PACE BLVD)	30	East	Rear End	2	0	0	0	N	N	N	Cloudy	Daylight	Dry	0	0	1	0	0	0	0	0	0	0	0	
668	5/19/2017	12:25 PM	SR 292 (PACE BLVD)	WEST EDGE ST	50	North	Left Turn	2	0	0	0	N	N	N	Clear	Daylight	Dry	0	0	1	0	0	0	0	0	0	0	0	
669	2/4/2020	8:24 AM	STATE ROAD 292 (PACE BOULEVARD)	WORLD STREET	50	North	Left Turn	2	0	0	0	N	N	N	Clear	Daylight	Dry	0	0	1	0	0	0	0	0	0	0	0	
670	5/6/2018	3:07 PM	SR-292 (PACE BLVD)	ST CATHERINE AVE	100	South	Off Road	2	0	0	0	N	N	N	Clear	Daylight	Dry	0	0	0	0	0	0	0	0	0	0	0	
671	4/28/2016	1:10 PM	3107 PACE BLVD	SR 292 (PACE BLVD)	100	West	Other	2	0	0	0	N	N	N	Cloudy	Daylight	Dry	0	0	0	0	0	0	0	0	0	0	0	
672	2/27/2016	2:58 PM	PLOT OF CHURCH CHICKEN	SR 292 (PACE BLVD)	100	West	Other	2	0	0	0	N	N	N	Clear	Daylight	Dry	0	0	0	0	0	0	0	0	0	0	0	
673	4/19/2019	12:00 AM	SR 292 (PACE BLVD)	SAINT MARYS AVE	0	South	Rear End	2	0	0	0	N	N	N	Clear	Dark - Not	Dry	0	0	0	0	0	0	0	0	0	0	0	
674	4/28/2017	3:27 PM	SR-295 (FAIRFIELD DR)	SR-292 (PACE BLVD)	30	West	Rear End	3	0	0	0	N	N	N	Cloudy	Daylight	Dry	0	0	0	0	0	0	0	0	0	0	0	
675	8/29/2016	6:31 AM	SR-295 (FAIRFIELD DR)	SR-292 (PACE BLVD)	30	West	Rear End	2	0	0	0	N	N	N	Clear	Daylight	Dry	0	0	0	0	0	0	0	0	0	0	0	
676	9/8/2016	12:12 PM	SR-292 (PACE BLVD)	HAYNES ST	200	North	Sideswipe	2	0	0	0	N	N	N	Clear	Daylight	Dry	0	0	1	0	0	0	0	0	0	0	0	
677	2/19/2016	7:40 AM	SR-295 (FAIRFIELD DR)	SR-292 (PACE BLVD)	25	West	Sideswipe	2	0	0	0	N	Y	N	Clear	Daylight	Dry	0	0	0	0	0	0	0	0	0	0	0	
678	4/22/2017	8:47 PM	1101 N PACE BLVD (CIRCLE K)	STATE ROAD 295 (W FAIRFIELD DR)	100	South	Other	2	0	0	0	N	N	N	Clear	Dark - Light	Wet	0	0	1	0	0	0	0	0	0	0	0	
679	7/7/2020	2:05 PM	1107 N PACE BOULEVARD (CAMS)	STATE ROAD 292 (PACE BOULEVARD)	20	West	Other	2	0	0	0	N	N	N	Clear	Daylight	Dry	0	0	0	0	0	0	0	0	0	0	0	
680	3/7/2019	11:35 AM	1107 N PACE BLVD (PAINW CAP)	PACE BLVD	30	West	Other	2	0	0	0	N	N	N	Clear	Daylight	Dry	0	0	0	0	0	0	0	0	0	0	0	
681	3/4/2020	4:25 PM	STATE ROAD 292 (PACE BOULEVARD)	STATE ROAD 295 (FAIRFIELD DRIVE)	200	South	Unknown	2	0	0	0	N	N	N	Cloudy	Daylight	Dry	0	0	0	0	0	0	0	0	0	0	0	
682	4/24/2019	3:47 PM	W FAIRFIELD DRIVE	N PACE BLVD	10	West	Bicycle	1	1	0	0	N	N	N	Cloudy	Daylight	Dry	0	0	0	0	0	0	0	0	0	0	0	
683	4/20/2018	5:45 PM	SR 292 (PACE BLVD)	SR 295 (FAIRFIELD DR)	100	South	Unknown	2	0	0	0	N	N	N	Clear	Daylight	Dry	0	0	0	0	0	0	0	0	0	0	0	
684	1/28/2016	12:08 PM	STATE ROAD 292 (PACE BLVD)	STATE ROAD 295 (FAIRFIELD DRIVE)	75	South	Head On	2	0	0	0	N	N	N	Clear	Daylight	Dry	0	0	0	0	0	0	0	0	0	0	0	
685	3/23/2018	11:45 AM	SR-292 (N PACE BLVD)	SR-295 (FAIRFIELD DR)	50	South	Rear End	2	0	0	0	N	N	N	Clear	Daylight	Dry	0	0	0	0	0	0	0	0	0	0	0	
686	12/18/2017	8:45 AM	FAIRFIELD DRIVE	PACE BLVD	0	East	Left Turn	2	0	0	0	N	N	N	Cloudy	Daylight	Wet	0	0	2	0	0	0	0	0	0	0	0	
687	3/17/2018	5:45 AM	SR-292 (PACE BLVD)	SR-295 (FAIRFIELD DRIVE)	0	0	Angle	2	0	0	0	N	N	N	Clear	Dark - Light	Wet	0	0	0	0	0	0	0	0	0	0	0	
688	7/22/2018	12:06 AM	SR-292 (PACE BLVD)	SR-295 (FAIRFIELD DR)	0	0	Angle	2	0	0	0	N	N	N	Clear	Dark - Light	Dry	0	0	0	0	0	0	0	0	0	0	0	
689	12/10/2016	10:36 AM	SR-295 (FAIRFIELD DR)	SR-292 (PACE BLVD)	0	0	Angle	2	0	0	0	N	N	N	Clear	Dark - Light	Dry	0	0	0	0	0	0	0	0	0	0	0	
690	12/5/2016	2:30 PM	STATE ROAD 295 (FAIRFIELD DR)	STATE ROAD 292 (PACE BLVD)	0	0	Left Turn	2	0	0	0	N	N	N	Cloudy	Daylight	Dry	0	0	1	0	0	0	0	0	0	0	0	
691	5/25/2017	8:33 PM	STATE ROAD 292 (N PACE BLVD)	STATE ROAD 295 (W FAIRFIELD DR)	0	0	Right Turn	2	0	0	0	N	N	N	Rain	Daylight	Wet	0	0	2	0	0	0	0	0	0	0	0	
692	8/31/2017	5:37 PM	SR 292 (PACE BLVD)	SR 295 (W FAIRFIELD DR)	0	0	Rear End	2	0	0	0	N	N	N	Cloudy	Daylight	Wet	0	0	0	0	0	0	0	0	0	0	0	
693	3/5/2020	7:40 PM	SR-292 (N PACE BOULEVARD)	SR-295 (W FAIRFIELD DRIVE)	10	South	Right Turn	2	0	0	0	N	Y	N	Clear	Dark - Not	Dry	0	0	0	0	0	0	0	0	0	0	0	
694	1/23/2017	10:50 AM	PACE BLVD	FAIRFIELD DRIVE	25	North	Rear End	2	0	0	0	N	N	N	Clear	Daylight	Dry	0	0	0	0	0	0	0	0	0	0	0	
695	7/30/2019	10:30 PM	3509 PACE BLVD (CIRCLE K)	SR-295 (FAIRFIELD DR)	20	South	Other	2	0	0	0	N	N	N	Clear	Dark - Light	Dry	0	0	0	0	0	0	0	0	0	0	0	
696	5/16/2018	7:45 PM	ESSEX POINT APT PARKING LOT	JOHNSON AVE	0	0	Other	2	0	0	0	N	N	N	Rain	Daylight	Wet	0	0	3	0	0	0	0	0	0	0	0	
697	9/5/2016	8:40 PM	SR-292 (PACE BOULEVARD)	STATE ROAD 295 (FAIRFIELD DRIVE)	50	North	Off Road	1	0	0	0	N	N	N	Rain	Dark - Not	Wet	0	0	1	0	0	0	0	0	0	0	0	
698	2/7/2020	10:30 AM	SR-292 (PACE BLVD)	TOWN STREET	300	North	Angle	2	0	0	0	N	N	N	Cloudy	Daylight	Dry	0	0	0	0	0	0	0	0	0	0	0	
699	7/2/2018	9:43 AM	STATE ROAD 295 (FAIRFIELD DR)	STATE ROAD 292 (PACE BOULEVARD)	20	East	Rear End	2	0	0	0	N	N	N	Clear	Daylight	Dry	0	0	0	0	0	0	0	0	0	0	0	
700	9/17/2019	5:22 PM	SR 292 (N PACE BLVD)	DELANO ST	5	North	Rear End	2	0	0	0	N	N	N	Clear	Daylight	Dry	0	0	1	0	0	0	0	0	0	0	0	
701	8/24/2018	2:10 PM	SR-292 (N PACE BLVD)	TOWN DR	100	South	Rear End	2	0	0	0	N	N	N	Clear	Daylight	Dry	0	0	0	0	0	0	0	0	0	0	0	
702	3/2/2015	4:00 PM	STATE ROAD 292 (PACE BLVD)	TOWN STREET	50	North	Head On	2	0	0	0	N	N	N	Clear	Daylight	Dry	0	0	2	0	0	0	0	0	0	0	0	
703	6/18/2018	12:14 PM	STATE ROAD 292 (PACE BLVD)	TOWN STREET	20	North	Rear End	2	0	0	0	N	N	N	Clear	Daylight	Dry	0	0	4	0	0	0	0	0	0	0	0	
704	9/27/2016	1:45 PM	SR-295 (W FAIRFIELD DR)	SR-292 (PACE BLVD)	100	East	Rear End	2	0	0	0	N	N	N	Cloudy	Daylight	Dry	0	0	0	0	0	0	0	0	0	0	0	
705	8/23/2017	2:10 PM	STATE ROAD 295 (FAIRFIELD DR)	STATE ROAD 292 (PACE BLVD)	300	East	Sideswipe	2	0	0	0	N	N	N	Clear	Daylight	Dry	0	0	1	0	0	0	0	0	0	0	0	
706	11/13/2017	12:17 PM	SR-295 (FAIRFIELD DR)	SR-292 (PACE BLVD)	300	East	Rear End	2	0	0	0	N	N	N	Cloudy	Daylight	Dry	0	0	1	0	0	0						

SIGNAL 4 ANALYTICS CRASH DATA: PACE BOULEVARD, Barrancas Ave to Palafax St (January 1, 2016 to January 1, 2021)

Year	Crash Date	Crash Time	Crash Street	Intersecting Street	Offset Distance	Offset Direction	Crash Type	Vehicles	Non-Motorists	Fatalities	Injuries	Alcohol Related	Distraction Related	Drug Related	Weather Condition	Light Condition	Road Surface	Moist	Motorcycle	Passenger	Bicyclist	Pedestrian	Fatalities Unrestr	Injuries Unrestr	Possible Injuries	Non-Incapacitating Injuries	Incapacitating Injuries	Fatalities 30 Days	Non-Traffic Fatalities
721	3/25/2020	5:12 PM	BARRANCAS AVENUE	PACE BOULEVARD	0		Rear End	2	0	0	0	N	N	N	Clear	Daylight	Dry	0	0	1	0	0	0	0	0	0	0	0	0
722	8/4/2019	12:15 PM	PACE BLVD	GIMBLE ST	0		SideSwipe	2	0	0	0	N	N	N	Cloudy	Daylight	Wet	0	0	0	0	0	0	0	0	0	0	0	
723	5/21/2018	2:45 PM	NAVY BLVD	PACE BLVD	75	West	Rear End	2	0	0	0	N	N	N	Cloudy	Daylight	Dry	0	0	1	0	0	0	0	0	0	0	0	
724	9/9/2019	4:53 PM	PACE BOULEVARD	GOVERNMENT STREET	500	North	Off Road	1	0	0	0	N	Y	N	Cloudy	Daylight	Dry	0	0	0	0	0	0	0	0	0	0	0	
725	11/12/2019	7:50 AM	PACE BLVD	GARDEN ST	20	South	SideSwipe	2	0	0	0	N	N	N	Cloudy	Daylight	Wet	0	0	14	0	0	0	0	0	0	0	0	
726	6/8/2018	4:14 AM	W NAVY BLVD	PACE BLVD	0		Off Road	1	0	0	0	N	N	N	Clear	Daylight	Dry	0	0	0	0	0	0	0	0	0	0	0	
727	9/26/2020	7:40 PM	PACE BOULEVARD	NAVY BOULEVARD	0		Left Turn	2	0	0	0	N	N	N	Clear	Dark - Light	Dry	0	0	3	0	0	0	0	0	0	0	0	
728	8/21/2019	2:01 PM	SR-292 (GULF BEACH HWY)	SR-295 (NAVY BOULEVARD)	20	West	Other	2	0	0	0	N	N	N	Clear	Daylight	Dry	0	0	0	0	0	0	0	0	0	0	0	
729	4/2/2020	11:58 AM	NORTH PACE BLVD	1375 NORTH PACE BLVD	0		Off Road	1	0	0	0	N	N	N	Clear	Daylight	Dry	0	0	0	0	0	0	0	0	0	0	0	
730	2/4/2020	7:15 PM	PACE BLVD	JACKSON ST	30	South	Rear End	2	0	0	0	N	N	N	Clear	Daylight	Dry	0	0	0	0	0	0	0	0	0	0	0	
731	3/3/2017	1:07 PM	US98	STATE ROAD 298 (LILLIAN HIGHWAY)	0		Rear End	2	0	0	0	N	N	N	Rain	Dark - Light	Wet	0	0	1	0	0	0	0	0	0	0	0	
732	10/22/2018	12:42 PM	PACE BLVD	JACKSON STREET	20	West	Left Turn	2	0	0	0	N	N	N	Clear	Daylight	Dry	0	0	0	0	0	0	0	0	0	0	0	
733	4/15/2018	6:55 PM	PACE BLVD	JACKSON ST	0		Angle	4	0	0	0	N	N	N	Clear	Daylight	Dry	0	0	1	0	0	0	0	0	0	0	0	
734	6/21/2016	11:35 AM	JACKSON ST	SR 292 (PACE BLVD)	0		Bicycle	1	1	0	0	N	N	N	Clear	Daylight	Dry	0	0	1	0	0	0	0	0	0	0	0	
735	11/22/2016	11:10 PM	JACKSON STREET	PACE BLVD	0		Other	2	0	0	0	Y	N	N	Clear	Dark - Not	Dry	0	0	1	0	0	0	0	0	0	0	0	
736	6/19/2018	12:48 PM	US-98 (SR-292/PAVE BLVD)	CR-288A (JACKSON STREET)	100	North	Left Turn	2	0	0	0	N	N	N	Clear	Daylight	Dry	0	0	1	0	0	0	0	0	0	0	0	
737	7/14/2020	2:45 PM	PACE BLVD	GARDEN STREET	0		Angle	2	0	0	0	N	N	N	Clear	Daylight	Dry	0	0	1	0	0	0	0	0	0	0	0	
738	7/10/2018	8:50 AM	N. PACE BLVD	24 HOUR STORE PARKING LOT	0		Off Road	1	0	0	0	N	N	N	Clear	Dark - Light	Dry	0	0	0	0	0	0	0	0	0	0	0	
739	11/29/2018	1:05 AM	CERVANTES STREET	DOCK BOULEVARD	50	South	Rear End	2	0	0	0	N	N	N	Cloudy	Daylight	Dry	0	0	3	0	0	0	0	0	0	0	0	
740	9/4/2018	11:59 AM	N PACE BLVD	W CERVANTES ST	0		Unknown	3	0	0	0	N	N	N	Cloudy	Daylight	Dry	0	0	0	0	0	0	0	0	0	0	0	
741	10/16/2015	7:50 PM	PACE BLVD	CERVANTES ST	50	South	Rear End	2	0	0	0	N	N	N	Cloudy	Daylight	Dry	0	0	0	0	0	0	0	0	0	0	0	
742	8/11/2018	3:20 PM	PACE BOULEVARD	CERVANTES STREET	15	South	Rear End	2	0	0	0	N	N	N	Clear	Dark - Light	Dry	0	0	0	0	0	0	0	0	0	0	0	
743	4/3/2018	5:20 PM	CERVANTES ST	PACE BLVD	0		SideSwipe	2	0	0	0	N	N	N	Clear	Daylight	Dry	0	0	2	0	0	0	0	0	0	0	0	
744	10/13/2019	6:45 PM	N PACE BLVD	W CERVANTES ST	0		Rear End	2	0	0	0	N	N	N	Clear	Dark - Light	Dry	0	0	0	0	0	0	0	0	0	0	0	
745	10/16/2016	6:48 AM	WEST CERVANTES STREET	NORTH PACE BLVD	0		Left Turn	2	0	0	0	N	N	N	Clear	Dark - Light	Dry	0	0	0	0	0	0	0	0	0	0	0	
746	5/25/2017	5:50 PM	CERVANTES STREET	PACE BLVD	0		Angle	2	0	0	0	N	N	N	Clear	Down	Dry	0	0	1	0	0	0	0	0	0	0	0	
747	5/27/2020	3:58 PM	PACE BLVD	CERVANTES STREET	0		Rear End	2	0	0	0	N	N	N	Cloudy	Daylight	Wet	0	0	2	0	0	0	0	0	0	0	0	
748	4/9/2016	11:13 AM	US-90A (E NINE MILE RD)	SR-292 (CHEMSTRAND RD)	300	West	SideSwipe	2	0	0	0	N	Y	N	Clear	Daylight	Dry	0	0	0	0	0	0	0	0	0	0	0	
749	4/24/2020	1:09 AM	CERVANTES STREET	PACE BLVD	0		SideSwipe	2	0	0	0	N	N	N	Clear	Daylight	Dry	0	0	0	0	0	0	0	0	0	0	0	
750	2/26/2016	5:17 PM	PACE BLVD	CERVANTES ST	100	North	Rear End	2	0	0	0	N	N	N	Clear	Daylight	Dry	0	0	2	0	0	0	0	0	0	0	0	
751	5/11/2017	7:27 AM	N. PACE BLVD	W. CERVANTES ST.	100	North	Angle	2	0	0	0	N	Y	N	Clear	Daylight	Dry	0	0	0	0	0	0	0	0	0	0	0	
752	6/22/2019	12:00 AM	PACE BOULEVARD	CERVANTES STREET	200	North	Left Turn	2	0	0	0	N	N	N	Clear	Daylight	Dry	0	0	2	0	0	0	0	0	0	0	0	
753	9/14/2016	9:27 AM	GARDEN ST	N ST	50	West	Unknown	2	0	0	0	N	N	N	Clear	Dark - Light	Dry	0	0	0	0	0	0	0	0	0	0	0	
754	1/6/2020	5:09 PM	STATE ROAD 292 (PACE BOULEVARD)	E STREET	0		Left Turn	2	0	0	0	N	N	N	Clear	Dark - Not	Dry	0	0	1	0	0	0	0	0	0	0	0	
755	12/29/2016	2:00 PM	GONZALEZ STREET	STATE ROAD 292 (PACE BLVD)	0		Angle	2	0	0	0	N	N	N	Cloudy	Daylight	Dry	0	0	0	0	0	0	0	0	0	0	0	
756	7/19/2018	10:50 PM	N ST	GARDEN ST	0		Left Turn	2	0	0	0	N	N	N	Clear	Dark - Not	Dry	0	0	1	0	0	0	0	0	0	0	0	
757	5/1/2020	10:15 PM	STATE ROAD 292 (PACE BOULEVARD)	BRANIERO STREET	0	East	Other	2	0	0	0	N	N	N	Clear	Dark - Not	Dry	0	0	0	0	0	0	0	0	0	0	0	
758	4/13/2020	1:00 PM	W LLOYD ST	SR 292 (N PACE BLVD)	20	West	Left Turn	2	0	0	0	N	N	N	Clear	Daylight	Dry	0	0	1	0	0	0	0	0	0	0	0	
759	9/22/2017	11:31 AM	SR-292 (PACE BLVD)	GODFREY ST	30	East	Other	2	0	0	0	N	N	N	Cloudy	Daylight	Dry	0	0	1	0	0	0	0	0	0	0	0	
760	1/5/2018	3:54 PM	STATE ROAD 292 (PACE BLVD)	GODFREY STREET	0		Rear End	2	0	0	0	N	N	N	Cloudy	Daylight	Dry	0	0	3	0	0	0	0	0	0	0	0	
761	6/14/2018	3:52 PM	CERVANTES ST	N ST	0		Rear End	2	0	0	0	N	N	N	Rain	Daylight	Wet	0	0	0	0	0	0	0	0	0	0	0	
762	8/15/2020	4:30 PM	COUNTY ROAD 453 (NORTH W)	U.S. HIGHWAY 90 (STATE ROAD 10A)	0		Rear End	2	0	0	0	N	N	N	Clear	Daylight	Dry	0	0	0	0	0	0	0	0	0	0	0	
763	4/27/2020	1:05 PM	CR 453 (N. W ST)	US 90 (SR 10A)	0		Left Turn	2	0	0	0	N	Y	N	Clear	Daylight	Dry	0	0	0	0	0	0	0	0	0	0	0	
764	7/16/2016	4:45 PM	1611 SR 292 (PACE BLVD)	MORENO ST	0		Other	2	0	0	0	N	N	N	Clear	Daylight	Dry	0	0	0	0	0	0	0	0	0	0	0	
765	4/18/2018	4:00 PM	W MORENO ST	NORTH P ST	300	East	Off Road	1	0	0	0	N	N	N	Clear	Daylight	Dry	0	0	0	0	0	0	0	0	0	0	0	
766	11/13/2018	10:50 AM	SR 292 (PACE BLVD)	BLOUNT ST.	5	East	Unknown	2	0	0	0	N	N	N	Rain	Daylight	Wet	0	0	2	0	0	0	0	0	0	0	0	
767	5/4/2018	6:12 AM	SR-292 (N PACE BLVD)	W BLOUNT ST	0		Angle	2	0	0	0	N	N	N	Clear	Daylight	Dry	0	0	0	0	0	0	0	0	0	0	0	
768	7/14/2016	3:09 PM	SR 292 (PACE BLVD)	WEST BLOUNT ST	0		Left Turn	2	0	0	0	N	N	N	Rain	Daylight	Wet	0	0	0	0	0	0	0	0	0	0	0	
769	4/30/2020	3:27 PM	STATE ROAD 292	WEST MORENO STREET	25	East	Left Turn	2	0	0	0	N	Y	N	Clear	Daylight	Dry	0	0	0	0	0	0	0	0	0	0	0	
770	12/6/2018	12:20 PM	1612 N PACE BLVD	MORRIS STREET	10	East	Other	2	0	0	0	N	N	N	Clear	Daylight	Dry	0	0	1	0	0	0	0	0	0	0	0	
771	7/17/2020	6:45 PM	STATE ROAD 292 (PACE BLVD)	STATE ROAD 292 (PACE BLVD)	0		Other	2	0	0	0	N	N	N	Clear	Daylight	Dry	0	0	0	0	0	0	0	0	0	0	0	
772	10/2/2019	7:00 PM	1612 PACE BLVD	W MORENO ST	0		Other	2	0	0	0	N	N	N	Clear	Daylight	Dry	0	0	0	0	0	0	0	0	0	0	0	
773	2/28/2016	3:05 PM	(SR-292) PACE BLVD	WEST MALLORY STREET	0		Left Turn	2	0	0	0	N	N	N	Clear	Dark - Light	Dry	0	0	0	0	0	0	0	0	0	0	0	
774	8/9/2016	3:07 PM	STATE ROAD 292 (PACE BLVD)	AVERY STREET	50	South	Other	1	1	0	0	N	N	N	Clear	Daylight	Dry	0	0	4	0	0	0	0	0	0	0	0	
775	12/8/2018	2:05 PM	PACE BLVD	AVERY ST	20	South	Rear End	2	0	0	0	N	N	N	Rain	Daylight	Wet	0	0	2	0	0	0	0	0	0	0	0	
776	10/28/2016	8:02 PM	STATE ROAD 292 (PACE BLVD)	AVERY STREET	300	North	Other	2	0	0	0	N	N	N	Clear	Dark - Light	Dry	0	0	1	0	0	0	0	0	0	0	0	
777	2/3/2016	1:41 PM	SR-295 (FAIRFIELD DR)	NORTH P STREET	0		Left Turn	2	0	0	0	N	N	N	Rain	Daylight	Wet	0	0	0	0	0	0	0	0	0	0	0	
778	5/14/2016	10:40 AM	SR 295 (FAIRFIELD DR)	NORTH P ST	0		Angle	2	0	0	0	N	N	N	Clear	Daylight	Dry	0	0	0	0	0	0	0	0	0	0	0	
779	3/2/2017	3:50 PM	NORTH P STREET	STATE ROAD 295 (FAIRFIELD DRIVE)	0		Left Turn	2	0	0	0	N	N	N	Clear	Daylight	Dry	0	0	2	0	0	0	0	0	0	0	0	
780	10/28/2020	7:17 PM	SR-295 (FAIRFIELD DR)	N P ST	0		SideSwipe	2	0	0	0	N	N	N	Clear														

Accident #	Crash Date	Crash Time	Crash Street	Intersecting Street	Offset Distance	Offset Direction	Crash Type	Vehicles	Non-Traffic Parties	Fatalities	Injuries	Alcohol Related	Distraction Related	Drug Related	Weather Condition	Light Condition	Road Surface Condition	Mapped	Motorcycles	Passengers	Bicyclists	Pedestrians	Fatalities Unrelated	Injuries Unrelated	Possible Injuries	Non-Incapacitated Parties	Impaired Driver	Fatalities 30 Days	Non-Traffic Fatality
783	3/25/2018	11:50 AM	2800 N PACE BLVD	SR 292 (PACE BLVD)	60	West	Off Road	1	0	0	0	N	N	N	Cloudy	Daylight	Dry	0	0	1	0	0	0	0	0	0	0	0	0
794	2/27/2020	12:53 PM	STATE ROAD 292 (PACE BOULEVARD)	ST MARY AVENUE	500	North	SideSwipe	2	0	0	0	N	N	N	Clear	Daylight	Dry	0	0	0	0	0	0	0	0	0	0	0	
795	2/9/2018	12:28 PM	STATE ROAD 295 (FAIRFIELD DRIVE)	NORTH P STREET	300	East	Rear End	2	0	0	0	N	N	N	Cloudy	Daylight	Wet	0	0	0	0	0	0	0	0	0	0	0	
795	1/19/2016	4:25 PM	SR-292 (PACE BLVD)	HAYES STREET	50	West	Off Road	1	0	0	0	N	N	N	Clear	Daylight	Dry	0	0	0	0	0	0	0	0	0	0	0	
797	11/29/2020	11:41 AM	SR-292 (N PACE BLVD)	W HAYES ST	1116	North	Left Turn	2	0	0	0	N	N	N	Clear	Daylight	Dry	0	0	0	0	0	0	0	0	0	0	0	
798	3/3/2018	9:35 AM	STATE ROAD-292 (PACE BLVD)	W HAYES STREET	400	North	Unknown	2	0	0	0	N	N	N	Clear	Daylight	Dry	0	0	0	0	0	0	0	0	0	0	0	
799	3/16/2019	4:27 PM	N PACE BLVD	SR-295 (FAIRFIELD DR)	230	South	Unknown	2	0	0	0	N	N	N	Clear	Daylight	Dry	0	0	0	0	0	0	0	0	0	0	0	
800	3/17/2017	5:05 AM	STATE ROAD 295 (FAIRFIELD DRIVE)	STATE ROAD 292 (PACE BOULEVARD)	51	West	Rear End	2	0	0	0	N	N	N	Clear	Daylight	Dry	0	0	1	0	0	0	0	0	0	0	0	
801	8/7/2020	4:47 PM	SR-292	SR-295	100	South	SideSwipe	3	0	0	0	N	N	N	Clear	Daylight	Dry	0	0	0	0	0	0	0	0	0	0	0	
802	8/19/2019	6:07 PM	STATE ROAD 292 (BARRANCAS AVE)	STATE ROAD 295 (N NAVY BLVD)	10	South	Rear End	2	0	0	0	N	N	N	Rain	Dawn	Wet	0	0	0	0	0	0	0	0	0	0	0	
803	7/14/2017	8:58 AM	SR 295 (FAIRFIELD DR)	SR 292 (PACE BLVD)	0	0	Left Turn	2	0	0	0	N	N	N	Clear	Daylight	Dry	0	0	0	0	0	0	0	0	0	0	0	
804	10/21/2019	9:14 AM	US 29 PACE (NEW JAIL SITE)	SR 295 FAIRFIELD RD	0	0	Other	2	0	0	0	N	N	N	Clear	Daylight	Dry	0	0	0	0	0	0	0	0	0	0	0	
805	3/28/2018	8:30 AM	3700 N PACE BLVD	STATE ROAD 292 (N PACE BLVD)	0	0	Other	2	0	0	0	N	N	N	Clear	Daylight	Dry	0	0	0	0	0	0	0	0	0	0	0	
805	8/7/2017	1:43 PM	3120 FAIRFIELD DR	SR-292 (PACE BLVD)	400	West	Other	2	0	0	0	N	N	N	Clear	Daylight	Dry	0	0	0	0	0	0	0	0	0	0	0	
807	7/15/2019	5:48 PM	2088 SR-295 FAIRFIELD DR	PACE BLVD	0	0	Rear End	2	0	0	0	N	N	N	Clear	Daylight	Dry	0	0	0	0	0	0	0	0	0	0	0	
808	7/10/2018	4:51 PM	STATE ROAD 295 (FAIRFIELD DRIVE)	SR 292 (PACE BLVD)	10	East	Other	2	0	0	0	N	N	N	Cloudy	Daylight	Dry	0	0	0	0	0	0	0	0	0	0	0	
809	1/8/2019	13:51 AM	3200 N PACE BLVD	SR 295 (N FAIRFIELD DR)	0	0	Rear End	2	0	0	0	N	N	N	Clear	Daylight	Wet	0	0	0	0	0	0	0	0	0	0	0	
810	2/9/2018	1:00 PM	SR 292 (PACE BLVD)	SR 295 (FAIRFIELD DR)	300	North	Unknown	2	0	0	0	N	N	N	Clear	Daylight	Dry	0	0	0	0	0	0	0	0	0	0	0	
811	1/27/2016	7:30 AM	STATE ROAD 295 (FAIRFIELD DRIVE)	STATE ROAD 292 (PACE BLVD)	50	East	Rear End	2	0	0	0	N	N	N	Rain	Daylight	Wet	0	0	0	0	0	0	0	0	0	0	0	
812	6/15/2020	5:25 PM	SR 295 (FAIRFIELD DR)	SR 292 (PACE BLVD)	50	East	Other	2	0	0	0	N	N	Y	N	Clear	Daylight	Dry	0	0	0	0	0	0	0	0	0	0	
813	7/14/2017	5:00 PM	STATE ROAD 295 (N FAIRFIELD DRIVE)	STATE ROAD 292 (N PACE BLVD)	300	East	Rear End	2	0	0	0	N	N	N	Clear	Daylight	Dry	0	0	0	0	0	0	0	0	0	0	0	
814	5/15/2016	6:31 PM	STATE ROAD 292	LORETTA STREET	0	0	Angle	2	0	0	0	N	N	N	Clear	Daylight	Dry	0	0	1	0	0	0	0	0	0	0	0	
815	1/27/2019	9:34 AM	STATE ROAD 292 (PACE BLVD)	W LORETTA ST	5	West	Angle	2	0	0	0	N	N	N	Cloudy	Daylight	Dry	0	0	0	0	0	0	0	0	0	0	0	
816	1/20/2017	1:20 PM	CENTRAL MINI WAREHOUSES	SR 292 (PACE BLVD)	500	West	Off Road	1	0	0	0	N	N	N	Clear	Daylight	Dry	0	0	0	0	0	0	0	0	0	0	0	
817	10/13/2020	6:40 PM	3559 N PACE BLVD	W HERMAN AVE	0	0	Other	2	0	0	0	N	N	Y	N	Clear	Dark - Light	Dry	0	0	0	0	0	0	0	0	0	0	
818	5/17/2018	12:21 PM	STATE ROAD 292 (PACE BOULEVARD)	HERMAN AVENUE	50	North	Rear End	2	0	0	0	N	N	N	Clear	Daylight	Dry	0	0	0	0	0	0	0	0	0	0	0	
819	2/13/2017	5:06 PM	PACE BLVD	CLAY STREET	250	North	Rear End	2	0	0	0	N	N	N	Clear	Daylight	Dry	0	0	1	0	0	0	0	0	0	0	0	
820	3/15/2019	12:30 AM	4406 PALAFOX ST	N PACE BLVD(SR-292)	287	East	Other	1	1	0	0	N	N	N	Cloudy	Daylight	Dry	0	0	0	0	0	0	0	0	0	0	0	
821	11/10/2018	11:31 AM	STATE ROAD 292 (N PACE BLVD)	MASSACHUSETTS AVENUE	25	North	Rear End	2	0	0	0	N	N	N	Cloudy	Daylight	Dry	0	0	0	0	1	0	0	0	0	0	0	
822	6/29/2020	5:55 AM	SR-292 ( N PACE BLVD)	CR-95A ( N PACE BLVD)	30	West	Other	2	0	0	0	N	N	N	Cloudy	Dawn	Dry	0	0	0	0	0	0	0	0	0	0	0	
823	1/24/2017	1:00 PM	PARKING LOT OF 4500 N PALAFOX ST	PACE BLVD	300	West	Off Road	1	0	0	0	N	N	N	Clear	Daylight	Dry	0	0	0	0	0	0	0	0	0	0	0	
824	11/5/2018	4:11 PM	BARRANCAS AVE	PACE BLVD	100	West	Rear End	2	0	0	0	N	N	N	Clear	Daylight	Dry	0	0	0	0	0	0	0	0	0	0	0	
825	7/7/2019	8:30 AM	BARRANCAS AVE	PACE BLVD	20	West	Rear End	3	0	0	0	N	N	N	Clear	Daylight	Dry	0	0	0	0	0	0	0	0	0	0	0	
826	6/28/2017	1:52 PM	BARRANCAS AVE	PACE BLVD	5	West	Rear End	2	0	0	0	N	N	N	Clear	Daylight	Dry	0	0	1	0	0	0	0	0	0	0	0	
827	7/2/2018	2:01 PM	BARRANCAS AVE	S PACE BLVD	3	West	Angle	2	0	0	0	N	N	N	Clear	Daylight	Dry	0	0	0	0	0	0	0	0	0	0	0	
828	1/30/2020	8:30 PM	BARRANCAS AVE	PACE BLVD	10	West	SideSwipe	2	0	0	0	N	N	N	Cloudy	Daylight	Dry	0	0	0	0	0	0	0	0	0	0	0	
829	5/12/2019	2:05 PM	BARRANCAS AVE	PACE BLVD	0	0	Right Turn	2	0	0	0	N	N	Y	N	Clear	Dark - Light	Dry	0	0	0	0	0	0	0	0	0	0	
830	8/17/2019	4:32 PM	PACE BLVD	BARRANCAS AVE	50	West	Rear End	2	0	0	0	N	N	N	Clear	Daylight	Dry	0	0	1	0	0	0	0	0	0	0	0	
831	7/9/2018	4:23 PM	PACE BLVD	BARRANCAS AVE	0	0	Head On	2	0	0	0	Y	N	N	Rain	Daylight	Wet	0	0	0	0	0	0	0	0	0	0	0	
832	6/12/2016	1:35 PM	BARRANCAS AVE	PACE BLVD	0	0	Unknown	2	0	0	0	N	N	N	Rain	Daylight	Wet	0	0	0	1	0	0	0	0	0	0	0	
833	2/7/2017	11:40 PM	BARRANCAS AVE	PACE BLVD	0	0	Angle	2	0	0	0	N	N	N	Clear	Dark - Light	Dry	0	0	0	0	0	0	0	0	0	0	0	
834	10/2/2020	10:30 AM	S PACE BLVD	PACE BLVD	0	0	Rear End	3	0	0	0	N	N	N	Clear	Daylight	Dry	0	0	0	0	0	0	0	0	0	0	0	
835	3/18/2016	5:55 PM	SR-292	CERVANTES STREET	20	South	Rear End	2	0	0	0	N	N	N	Clear	Daylight	Dry	0	0	0	0	0	0	0	0	0	0	0	
836	12/10/2020	7:28 AM	BARRANCAS AVENUE	PACE BOULEVARD	30	West	Rear End	2	0	0	0	N	N	N	Cloudy	Daylight	Wet	0	0	0	0	0	0	0	0	0	0	0	
837	1/21/2020	1:45 PM	BARRANCAS AVE	PACE BLVD	40	West	Rear End	2	0	0	0	N	N	Y	N	Clear	Daylight	Dry	0	0	0	0	0	0	0	0	0	0	
838	6/15/2020	10:15 AM	BARRANCAS AVE	PACE BLVD	50	West	Rear End	2	0	0	0	N	N	N	Clear	Daylight	Dry	0	0	0	0	0	0	0	0	0	0	0	
839	6/27/2016	3:10 PM	BARRANCAS AVE	PACE BLVD	150	East	Off Road	2	0	0	0	N	N	N	Clear	Daylight	Dry	0	0	0	0	0	0	0	0	0	0	0	
840	1/20/2016	1:45 PM	NAVY BLVD	P STREET	150	East	SideSwipe	2	0	0	0	N	N	N	Clear	Daylight	Dry	0	0	0	0	0	0	0	0	0	0	0	
841	8/16/2019	7:37 AM	NAVY BOULEVARD	PACE BOULEVARD	200	West	Rear End	2	0	0	0	N	Y	N	Clear	Daylight	Wet	0	0	1	0	0	0	0	0	0	0	0	
842	2/27/2017	3:30 PM	PACE BLVD	GOVERNMENT ST	200	South	Rear End	2	0	0	0	N	N	N	Cloudy	Daylight	Dry	0	0	1	0	0	0	0	0	0	0	0	
843	10/10/2016	8:27 AM	SR 295 (NAVY BLVD)	SR 292 (GULF BEACH HWY)	0	0	SideSwipe	2	0	0	0	N	N	N	Clear	Daylight	Dry	0	0	0	0	0	0	0	0	0	0	0	
844	2/20/2016	8:05 PM	SR 295 (NAVY BLVD)	SR 292 (GULF BEACH HWY)	0	0	Left Turn	2	0	0	0	N	N	N	Clear	Dark - Light	Dry	0	0	0	0	0	0	0	0	0	0	0	
845	4/7/2016	4:05 PM	GARDEN STREET	PACE BLVD	0	0	Other	2	0	0	0	N	N	N	Clear	Daylight	Dry	0	0	0	0	0	0	0	0	0	0	0	
846	4/27/2018	2:33 PM	2000 W GARDEN ST	US 29	100	South	Other	2	0	0	0	N	N	N	Clear	Daylight	Dry	0	0	0	0	0	0	0	0	0	0	0	
847	1/5/2018	6:54 AM	STATE ROAD 295 (NAVY BLVD)	STATE ROAD 292 (GULF BEACH HWY)	150	North	Rear End	2	0	0	0	N	N	N	Cloudy	Daylight	Dry	0	0	0	0	0	0	0	0	0	0	0	
848	10/6/2016	1:53 PM	STATE ROAD 295 (N NAVY BLVD)	STATE ROAD 292 (GULF BEACH HWY)	10	North	Rear End	2	0	0	0	N	N	N	Clear	Daylight	Dry	0	0	0	0	0	0	0	0	0	0	0	
849	11/5/2019	6:15 PM	SR 292 (GULF BEACH HIGHWAY)	SR-295 (NAVY BOULEVARD)	20	West	Rear End	2	0	0	0	N	N	N	Clear	Dark - Light	Dry	0	0	1	0	0	0	0	0	0	0	0	
850	2/26/2016	6:05 PM	SR 295 (NAVY BLVD)	SR 292 (GULF BEACH HWY)	100	North	SideSwipe	2	0	0	0	N	N	N	Clear	Daylight	Dry	0	0	0	0	0	0	0	0	0	0	0	
851	1/8/2020	5:20 PM	PACE BLVD	NAVY BLVD	50	North	Rear End	3	0	0	0	N	N	N	Clear	Dark - Light	Dry	0	0	0	0	0	0	0	0	0	0	0	
852	2/4/2019	4:11 PM	PACE BLVD	CHASE																									

21

No.	Crash Date	Crash Time	Crash Street	Intersecting Street	Offset Distance	Offset Direction	Crash Type	Vehicles	Non-Motorists	Fatalities	Injuries	Alcohol Related	Distraction Related	Drugs Related	Weather Condition	Light Condition	Road Surface Condition	Wheeled	Motorcycles	Passengers	Bicyclists	Pedestrians	Fatalities - 30 Days	Possible Injuries	Non-Incapacitating Injuries	Incapacitating Injuries	Fatalities - 90 Days	Non-Traffic Fatalities
937	5/4/2016	12:00 PM	SR 292 (PACE BLVD)	MASSACHUSETTS AVE	0		Right Turn	2	0	0	0	N	N	N	Clear	Daylight	Dry	0	0	0	0	0	0	0	0	0	0	
938	3/8/2020	1:03 PM	STATE ROAD 292 (PACE BOULEVARD)	MASSACHUSETTS AVENUE	0		Angle	2	0	0	0	N	N	N	Clear	Daylight	Dry	0	0	1	0	0	0	0	0	0	0	
939	5/19/2017	7:09 PM	US-29 (SR-95)	SR-292 (N PACE BLVD)	0		Off Road	1	0	0	0	N	N	N	Clear	Daylight	Dry	0	0	0	0	0	0	0	0	0	0	
940	8/4/2018	5:16 AM	US WY 29 (SR 95)	BAVLISS CT.	100	South	Skidswipe	2	0	0	0	N	N	N	Clear	Daylight	Dry	0	0	0	0	0	0	0	0	0	0	
941	7/26/2019	6:34 AM	N PALAFOX ST (US-29)	N PALAFOX ST (US-29)	100	South	Rear End	2	0	0	0	N	N	N	Clear	Daylight	Dry	0	0	0	0	0	0	0	0	0	0	
942	5/9/2018	7:57 AM	6000 PM BARRANCAS AVE	757 AM BARRANCAS AVE	50	West	Skidswipe	2	0	0	0	N	N	N	Clear	Daylight	Dry	0	0	0	0	0	0	0	0	0	0	
943	6/30/2018	5:05 PM	BARRANCAS AVE	PACE BLVD	40	West	Rear End	3	0	0	0	N	N	N	Clear	Daylight	Wet	0	0	0	0	0	0	0	0	0	0	
944	10/6/2017	4:20 PM	BARRANCAS AVE	PACE BLVD	5	West	Rear End	2	0	0	0	N	N	N	Clear	Daylight	Dry	0	0	0	0	0	0	0	0	0	0	
945	1/16/2020	6:40 AM	BARRANCAS BRIDGE	PACE BLVD	500	West	Rear End	2	0	0	0	N	N	N	Fog, Smog	Daylight	Dry	0	0	0	0	0	0	0	0	0	0	
946	4/2/2020	7:25 PM	BARRANCAS AVE	PACE BLVD	25	West	Other	2	0	0	0	N	N	N	Clear	Dark - Lgh	Dry	0	0	1	0	0	0	0	0	0	0	
947	6/23/2018	4:00 PM	BARRANCAS AVE	PACE BLVD	0		Right Turn	2	0	0	0	Y	N	N	Clear	Daylight	Dry	0	0	1	0	0	0	0	0	0	0	
948	12/10/2019	12:45 PM	BARRANCAS BRIDGE	PACE BLVD	250	West	Rear End	2	0	0	0	N	N	N	Cloudy	Daylight	Dry	0	0	0	0	0	0	0	0	0	0	
949	8/19/2017	10:00 PM	BARRANCAS AVE	PACE BLVD	0	North	Left Turn	2	0	0	0	N	Y	N	Clear	Dark - Light	Dry	0	0	0	1	0	0	0	0	0	0	
950	8/24/2020	4:45 PM	PACE BLVD	BARRANCAS AVE	1	East	Left Turn	2	0	0	0	N	N	N	Clear	Daylight	Dry	0	0	0	0	0	0	0	0	0	0	
951	9/3/2017	6:00 PM	BARRANCAS AVE	N STREET	20	East	Off Road	1	0	0	0	N	N	N	Clear	Daylight	Dry	0	0	1	0	0	0	0	0	0	0	
952	5/21/2019	4:10 PM	NAVY BOULEVARD	PACE BOULEVARD	25	South	Angle	2	0	0	0	N	N	N	Clear	Daylight	Dry	0	0	0	0	0	0	0	0	0	0	
953	7/15/2019	12:58 PM	WEST GARDEN STREET (CIRCLE)	PARKING LOT	0		Other	2	0	0	0	N	N	N	Clear	Daylight	Dry	0	0	0	0	0	0	0	0	0	0	
954	10/4/2019	10:15 PM	GOVERNMENT ST	PACE BLVD	5	West	Rear End	2	0	0	0	N	N	N	Clear	Dark - Not	Dry	0	0	0	0	0	0	0	0	0	0	
955	1/22/2028	7:05 AM	NAVY BLVD	PACE BLVD	100	West	Head On	3	0	0	0	N	N	N	Cloudy	Daylight	Dry	0	0	0	0	0	0	0	0	0	0	
956	8/18/2016	2:48 PM	W GARDEN ST	NAVY BLVD	0		Other	2	0	0	0	N	N	N	Clear	Daylight	Dry	0	0									

15 of 18

SIGNAL 4 ANALYTICS CRASH DATA: PACE BOULEVARD, Barrancas Ave to Palafox St (January 1, 2016 to January 1, 2021)

No.	Crash Date	Crash Time	Crash Street	Intersecting Street	Other Distance	Other Direction	Crash Type	Vehicles	Emp. Inv.	Fatalities	Injuries	Alcohol-Related	Crash-Related	Vehicle-Related	Weather-Related	Light Condition	Road Surface	Moisture	Motorcycles	Passengers	Bicyclists	Pedestrians	Fatalities - Unrelated	Injuries - Unrelated	Possible Injuries	Non-Incapacitated Injuries	Incapacitated Injuries	Fatalities - 30 Days	Non-Traffic Fatalities
1081	11/2/2018	2:57 PM	N PACE BLVD	W CERVANTES ST	20	South	Other	2	0	0	0	N	N	N	Cloudy	Dawnlight	Dry	0	0	1	0	0	0	0	0	0	0	0	
1082	2/15/2018	4:30 PM	W CERVANTES STREET	PARKING LOT	0		Other	2	0	0	0	N	N	N	Clear	Dawnlight	Dry	0	0	1	0	0	0	0	0	0	0	0	
1083	1/28/2017	11:45 PM	CERVANTES ST	PACE BLVD	0		Rear End	2	0	0	0	N	N	N	Clear	Dark - Light	Dry	0	0	1	0	0	0	0	0	0	0	0	
1084	10/13/2018	6:15 AM	PACE BLVD	CERVANTES ST	0		Left Turn	2	0	0	0	N	N	N	Clear	Dawnlight	Dry	0	0	2	0	0	0	0	0	0	0	0	
1085	1/9/2015	7:00 AM	N PACE BLVD	W CERVANTES ST	0		Angle	2	0	0	0	N	Y	N	Clear	Dawnlight	Dry	0	0	1	0	0	0	0	0	0	0	0	
1086	11/7/2016	1:55 PM	CERVANTES STREET	PACE AVE	0		Rear End	2	0	0	0	N	Y	N	Clear	Dawnlight	Dry	0	0	0	0	0	0	0	0	0	0	0	
1087	12/5/2016	4:35 PM	W CERVANTES ST	CVS PHARMACY PARKING LOT	0		Other	2	0	0	0	N	N	N	Rain	Dark - Not	Wet	0	0	0	0	0	0	0	0	0	0	0	
1088	8/15/2017	8:23 PM	US90 (STATE ROAD 10/ NINE	STATE ROAD 292 (CHEMSTRAND ROAD	0		Other	2	0	0	0	N	N	N	Cloudy	Dark - Light	Wet	0	0	1	0	0	0	0	0	0	0	0	
1089	8/10/2016	5:25 PM	PACE BLVD	CERVANTES ST	50	North	Rear End	2	0	0	0	N	N	N	Rain	Dawnlight	Wet	0	0	0	0	0	0	0	0	0	0	0	
1090	5/7/2017	5:20 PM	PACE BLVD	CERVANTES	100	North	Other	2	0	0	0	N	N	N	Cloudy	Daylight	Dry	0	0	0	0	0	0	0	0	0	0	0	
1091	12/19/2019	4:20 PM	PACE BOULEVARD	CERVANTES STREET	150	North	Rear End	2	0	0	0	N	Y	N	Cloudy	Daylight	Dry	0	0	0	0	0	0	0	0	0	0	0	
1092	5/3/2016	6:00 PM	PACE BLVD	CERVANTES ST	300	North	Rear End	2	0	0	0	N	N	N	Rain	Dawnlight	Wet	0	0	0	0	0	0	0	0	0	0	0	
1093	3/17/2016	1:58 PM	PACE BLVD	STRONG	0		Unknown	2	0	0	0	N	N	N	Cloudy	Daylight	Wet	0	0	0	0	0	0	0	0	0	0	0	
1094	6/25/2019	4:06 PM	N PACE BLVD	W DESOTO STREET	0		Rear End	2	0	0	0	N	N	N	Clear	Daylight	Dry	0	0	0	0	0	0	0	0	0	0	0	
1095	12/28/2010	11:51 PM	STATE ROAD (PACE BOULEVARD	GONZALEZ STREET	0		Angle	2	0	0	0	N	N	N	Clear	Dark - Not	Dry	0	0	0	0	0	0	0	0	0	0	0	
1096	6/23/2010	10:40 PM	CIRCLE X PARKING LOT	PACE BOULEVARD	100	East	Other	2	0	0	0	N	N	N	Cloudy	Dark - Light	Dry	0	0	1	0	0	0	0	0	0	0	0	
1097	8/9/2019	4:22 PM	JACKSON STREET	N STREET	0		Angle	2	0	0	0	N	N	N	Clear	Daylight	Dry	0	0	0	0	0	0	0	0	0	0	0	
1098	4/1/2019	10:39 AM	PACE BLVD	MORENO STREET	50	North	Rear End	2	0	0	0	N	N	N	Clear	Daylight	Dry	0	0	2	0	0	0	0	0	0	0	0	
1099	10/19/2020	2:50 PM	1611 N PACE BLVD	W MORENO ST	500	North	Other	2	0	0	0	N	N	N	Clear	Daylight	Dry	0	0	0	0	0	0	0	0	0	0	0	
1100	5/6/2016	12:13 PM	SR 292 (PACE BLVD)	DRIVEWAY ACCESS BARNES SUPERMA	200	North	Left Turn	2	0	0	0	N	N	N	Clear	Daylight	Dry	0	0	0	0	0	0	0	0	0	0	0	
1101	7/15/2016	6:26 PM	PACE BLVD	NALGORY ST	200	North	Rear End	2	0	0	0	N	N	N	Clear	Daylight	Dry	0	0	0	0	0	0	0	0	0	0	0	
1102	8/14/2020	4:45 PM	STATE ROAD 292 (PACE BLVD)	LAVERY STREET	20	South	Rear End	2	0	0	0	N	N	N	Clear	Daylight	Dry	0	0	1	0	0	0	0	0	0	0	0	
1103	7/9/2018	12:11 PM	SR 292 (PACE BLVD)	LAKEVIEW AVE	0		Right Turn	2	0	0	0	N	N	N	Clear	Daylight	Dry	0	0	0	0	0	0	0	0	0	0	0	
1104	11/19/2018	5:40 PM	N PACE BLVD	W LAKEVIEW AVE	0		Left Turn	2	0	0	0	Y	N	N	Clear	Dark - Not	Dry	0	0	1	0	0	0	0	0	0	0	0	
1105	1/11/2017	11:42 AM	STATE ROAD 292 (N PACE BOU	LAKEVIEW AVENUE	70	North	Rear End	2	0	0	0	N	N	N	Clear	Daylight	Dry	0	0	1	0	0	0	0	0	0	0	0	
1106	8/11/2017	7:30 AM	JORDAN ST	SR 292 (PACE BLVD)	40	West	Rear End	2	0	0	0	N	N	N	Clear	Daylight	Dry	0	0	1	0	0	0	0	0	0	0	0	
1107	7/18/2019	10:00 AM	WEST FAIRFIELD DRIVE	NORTH P STREET	0		Left Turn	2	0	0	0	N	N	N	Clear	Daylight	Dry	0	0	0	0	0	0	0	0	0	0	0	
1108	9/4/2020	10:35 AM	SR 295	NORTH P STREET	0		Left Turn	2	0	0	0	N	N	N	Clear	Daylight	Dry	0	0	0	0	0	0	0	0	0	0	0	
1109	10/17/2020	1:14 PM	W HERMANDEZ ST	SR 292 (N PACE BLVD)	0		Angle	2	0	0	0	N	N	N	Clear	Daylight	Dry	1	0	1	0	0	0	0	0	0	0	0	
1110	4/23/2016	12:05 PM	SR 292 (N PACE BLVD)	W 6005 STREET	20	North	SideSwipe	2	0	0	0	N	Y	N	Cloudy	Daylight	Dry	0	0	0	0	0	0	0	0	0	0	0	
1111	10/13/2019	8:45 AM	2301 N PACE BOULEVARD (W)	STATE ROAD 292 (PACE BOULEVARD)	0		Off Road	1	0	0	0	N	N	N	Clear	Daylight	Dry	0	0	0	0	0	0	0	0	0	0	0	
1112	5/13/2020	4:00 PM	1611 N PACE BLVD	N PACE BLVD	100	East	Other	2	0	0	0	N	N	N	Clear	Daylight	Dry	0	0	0	0	0	0	0	0	0	0	0	
1113	8/24/2018	8:09 PM	N PACE BLVD	ST MARY AVENUE	200	South	Left Turn	2	0	0	0	N	N	N	Clear	Daylight	Dry	0	0	0	0	0	0	0	0	0	0	0	
1114	2/11/2019	1:28 PM	ST MARY AVE	N PACE BLVD	10	West	Rear End	2	0	0	0	N	N	N	Cloudy	Daylight	Dry	0	0	1	0	0	0	0	0	0	0	0	
1115	2/15/2018	5:00 AM	SR 292 (N PACE BLVD)	ST MARY AVE	50	South	Rear End	2	0	0	0	N	N	N	Cloudy	Dark - Not	Dry	0	0	1	0	0	0	0	0	0	0	0	
1116	3/13/2018	8:00 PM	STATE ROAD 292	ST MARY AVENUE	100	North	SideSwipe	2	0	0	0	N	N	N	Clear	Dark - Light	Dry	0	0	0	0	0	0	0	0	0	0	0	
1117	8/6/2019	6:42 PM	3411 N. PACE BLVD (POPEYES)	NORTH PACE BOULEVARD	150	West	Off Road	1	0	0	0	N	N	N	Clear	Daylight	Dry	0	0	1	0	0	0	0	0	0	0	0	
1118	3/30/2018	8:40 PM	PACE BOULEVARD	HAYES STREET	0		Left Turn	2	0	0	0	N	N	N	Clear	Daylight	Dry	0	0	0	0	0	0	0	0	0	0	0	
1119	7/15/2016	12:00 PM	SR 3101 N PACE BLVD	HAYES STREET	75	North	Off Road	1	0	0	0	N	N	N	Clear	Daylight	Dry	0	0	1	0	0	0	0	0	0	0	0	
1120	7/28/2020	2:25 PM	SR 292 (N PACE BLVD)	SR 295 (W FAIRFIELD DR)	250	South	SideSwipe	3	0	0	0	N	N	N	Clear	Daylight	Dry	0	0	0	0	0	0	0	0	0	0	0	
1121	4/5/2019	5:05 PM	SR 292 (N PACE BLVD)	SR 295 (FAIRFIELD DR)	100	South	Left Turn	2	0	0	0	N	N	N	Clear	Daylight	Dry	0	0	0	0	0	0	0	0	0	0	0	
1122	12/18/2017	3:11 PM	SR 292	SR 295	50	South	Rear End	2	0	0	0	N	N	N	Clear	Daylight	Dry	0	0	0	0	0	0	0	0	0	0	0	
1123	8/24/2020	2:41 PM	STATE ROAD 292 (PACE BLVD)	STATE ROAD 295 (FAIRFIELD DRIVE)	20	South	Rear End	2	0	0	0	N	N	N	Cloudy	Daylight	Dry	0	0	0	0	0	0	0	0	0	0	0	
1124	1/5/2017	13:42 AM	STATE ROAD 295 (FAIRFIELD	STATE ROAD 292 (PACE BLVD)	0	East	Left Turn	2	0	0	0	N	N	N	Clear	Daylight	Dry	0	0	1	0	0	0	0	0	0	0	0	
1125	1/5/2020	1:05 PM	PACE BLVD	SR 295 FAIRFIELD DR	0		Rear End	2	0	0	0	N	N	N	Clear	Daylight	Dry	0	0	0	0	0	0	0	0	0	0	0	
1126	12/4/2016	5:18 PM	STATE ROAD 292 (PACE BLVD)	STATE ROAD 295 (FAIRFIELD DRIVE)	30	North	Rear End	2	0	0	0	N	N	N	Cloudy	Dark - Light	Wet	0	0	3	0	0	0	0	0	0	0	0	
1127	9/19/2019	9:00 AM	3340 N PACE BLVD	SR 295 (FAIRFIELD DR)	10	South	Off Road	1	0	0	0	N	N	N	Cloudy	Daylight	Dry	0	0	3	0	0	0	0	0	0	0	0	
1128	11/28/2018	4:59 PM	2028 SR 295	STATE ROAD 292 (PACE BLVD)	100	East	SideSwipe	2	0	0	0	N	N	N	Clear	Dusk	Dry	0	0	0	0	0	0	0	0	0	0	0	
1129	3/20/2018	2:17 PM	3369 PACE BLVD (CIRCLE K)	SR 292 (N PACE BLVD)	80	West	Driver	2	0	0	0	N	N	N	Clear	Daylight	Dry	0	0	0	0	0	0	0	0	0	0	0	
1130	11/21/2020	1:00 PM	SR 295 (FAIRFIELD DR)	SR 292 (N PACE BLVD)	10	East	Rear End	2	0	0	0	N	N	N	Clear	Daylight	Dry	0	0	0	0	0	0	0	0	0	0	0	
1131	8/12/2019	1:05 PM	SR 292 (N PACE BLVD)	DELANO ST	50	South	Rear End	2	0	0	0	N	N	N	Clear	Daylight	Dry	0	0	0	0	0	0	0	0	0	0	0	
1132	12/22/2017	3:44 PM	SR 295 (W FAIRFIELD DR)	SR 292 (PACE BLVD)	20	East	Rear End	2	0	0	0	N	Y	N	Clear	Daylight	Dry	0	0	0	0	0	0	0	0	0	0	0	
1133	10/3/2016	2:55 PM	STATE ROAD 292 (NORTH PACE)	DELANO STREET	0		Left Turn	2	0	0	0	N	N	N	Clear	Daylight	Dry	0	0	0	0	0	0	0	0	0	0	0	
1134	6/27/2017	3:18 PM	SR 292 (N PACE BLVD)	DELANO ST	0		Left Turn	2	0	0	0	N	Y	N	Cloudy	Daylight	Dry	0	0	0	0	0	0	0	0	0	0	0	
1135	4/14/2017	2:13 PM	3300 N PACE BLVD (NAVY FEDE	STATE ROAD 295 (W FAIRFIELD DR)	300	North	Other	2	0	0	0	N	N	N	Clear	Daylight	Dry	0	0	0	0	0	0	0	0	0	0	0	
1136	10/12/2020	10:24 AM	STATE ROAD 295 (FAIRFIELD DIS	STATE ROAD 292 (N PACE BLVD)	25	East	Rear End	2	0	0	0	N	Y	N	Clear	Daylight	Dry	0	0	0	0	0	0	0	0	0	0	0	
1137	12/16/2016	3:15 PM	STATE ROAD 295 (FAIRFIELD DIS	STATE ROAD 292 (N PACE BLVD)	30	East	Rear End	2	0	0	0	N	N	N	Cloudy	Daylight	Dry	0	0	0	0	0	0	0	0	0	0	0	
1138	3/23/2019	3:50 PM	SR 295 (FAIRFIELD DR)	SR 292 (PACE BLVD)	30	East	Left Turn	2	0	0	0	N	Y	N	Clear	Daylight	Dry	0	0	0	0	0	0	0	0	0	0	0	
1139	1/4/2019	5:25 PM	PACE BLVD	TYGARD ST	10	South																							

SIGNAL 4 ANALYTICS CRASH DATA: PACE BOULEVARD, Barrancas Ave to Palafox St (January 1, 2016 to January 1, 2021)

Seq	Crash Date	Crash Time	Crash Desc	Intersecting Street	Offset Distance	Offet Direction	Crash Type	Vehicles	Non-Motorists	Fatalities	Injuries	Alcohol Related	Distraction Related	Drug Related	Weather-Related	Light Condition	Road Surf / Cond.	Wet	Motorcycles	Passengers	Bicyclists	Pedestrians	Fatalities Unreported	Injuries Unreported	Possible Injuries	Non-Traffic Fatalities	Non-Traffic Injuries	Non-Traffic Possible Injuries	Fatalities 30 Days	Non-Traffic Fatalities
1153	5/24/2018	8:30 AM	US HIGHWAY 29 / STATE ROAD 292 / PACE BOULEVARD	STATE ROAD 292 / PACE BOULEVARD	150	North	Side-swipe	2	0	0	0	N	N	N	Clear	Daylight	Dry	0	0	3	0	0	0	0	0	0	0	0	0	
1154	9/18/2020	8:55 AM	US-29 (N OLD PALAFOX HWY)	N PACE BLVD	0		Left Turn	2	0	0	0	N	N	N	Clear	Daylight	Dry	0	0	0	0	0	0	0	0	0	0	0		
1155	5/3/2019	3:37 PM	US HIGHWAY 29 / STATE ROAD 292 / PACE BOULEVARD	MASSACHUSETTS AVENUE	500	South	Side-swipe	2	0	0	0	N	N	N	Clear	Daylight	Dry	0	0	0	0	0	0	0	0	0	0	0		
1156	6/15/2018	12:55 PM	BARRANCAS AVENUE	PACE BOULEVARD	20	West	Rear End	2	0	0	0	N	N	N	Rain	Daylight	Wet	0	0	0	0	0	0	0	0	0	0	0		
1157	11/4/2018	5:03 AM	BRIDGE-BARRANCAS (EAST HALF)	PACE BLVD	600	West	Off Road	1	0	0	0	N	N	N	Clear	Dark - Light	Dry	0	2	0	0	0	0	0	0	0	0	0		
1158	11/4/2019	5:15 AM	BARRANCAS AVENUE	PACE BOULEVARD	0		Rear End	2	0	0	0	N	N	N	Clear	Dark - Light	Dry	0	0	1	0	0	0	0	0	0	0	0		
1159	9/13/2016	9:08 PM	BARRANCAS AVENUE	PACE BOULEVARD	0		Rear End	2	0	0	0	N	N	N	Rain	Daylight	Wet	0	0	0	0	0	0	0	0	0	0	0		
1160	5/27/2018	1:58 PM	PARKING LOT OF TOM THUMB	2280 W NAVY BLVD	0		Other	2	0	0	0	N	N	N	Clear	Daylight	Dry	0	0	1	0	0	0	0	0	0	0	0		
1161	10/29/2019	14:04 PM	PACE BLVD	GOVERNMENT ST	25	South	Unknown	2	0	0	0	N	N	N	Clear	Dark - Not	Dry	0	0	0	0	0	0	0	0	0	0	0		
1162	12/11/2020	4:15 PM	PACE BLVD	GOVERNMENT ST	25	South	Unknown	2	0	0	0	N	N	N	Clear	Dark - Not	Dry	0	0	0	0	0	0	0	0	0	0	0		
1163	7/18/2019	6:50 AM	PACE BLVD	ROMANA ST	50	North	Rear End	2	0	0	0	N	N	N	Cloudy	Daylight	Dry	0	0	1	0	0	0	0	0	0	0	0		
1164	4/21/2018	3:37 PM	PACE BLVD	NAVY BLVD	0		Unknown	2	0	0	0	N	N	N	Clear	Daylight	Dry	0	0	2	0	0	0	0	0	0	0	0		
1165	6/8/2020	7:31 AM	SR 282 (BARRANCAS AVE)	SR 295 (S NAVY BLVD)	528	East	Off Road	1	0	0	0	N	N	N	Clear	Daylight	Dry	0	0	0	0	0	0	0	0	0	0	0		
1166	3/27/2018	12:00 AM	PACE BLVD	CHASE ST	0		Angle	2	0	0	0	N	N	N	Clear	Daylight	Dry	0	0	0	0	0	0	0	0	0	0	0		
1167	8/7/2017	5:30 PM	GREGORY ST	PACE BLVD	0		Rear End	2	0	0	0	N	N	N	Clear	Daylight	Dry	0	0	0	0	0	0	0	0	0	0	0		
1168	5/4/2019	1:53 PM	PACE BOULEVARD	WRIGHT STREET	0	East	Left Turn	2	0	0	0	N	N	N	Clear	Daylight	Dry	0	0	1	0	0	0	0	0	0	0	0		
1169	12/17/2019	2:03 PM	W. GARDEN ST.	N. PACE BLVD.	100	East	Rear End	2	0	0	0	N	N	Y	Cloudy	Daylight	Dry	0	0	0	0	0	0	0	0	0	0	0		
1170	8/13/2018	5:08 PM	PACE BLVD	DELMONT ST	0		Head On	2	0	0	0	N	N	N	Rain	Daylight	Wet	0	0	1	0	0	0	0	0	0	0	0		
1171	11/16/2019	3:01 PM	U.S. HIGHWAY 58 (N PACE BLVD)	LA RUA STREET	100	North	Side-swipe	2	0	0	0	N	N	N	Clear	Daylight	Dry	0	0	1	0	0	0	0	0	0	0	0		
1172	1/6/2016	1:15 PM	PACE BLVD	JACKSON ST	0		Angle	2	0	0	0	N	N	N	Clear	Daylight	Dry	0	0	1	0	0	0	0	0	0	0	0		
1173	2/25/2018	5:49 PM	PACE BLVD	JACKSON ST	0		Other	2	0	0	0	N	N	N	Clear	Daylight	Dry	0	0	1	0	0	0	0	0	0	0	0		
1174	4/25/2019	4:40 PM	PACE BLVD	JACKSON ST	0	North	Rear End	2	0	0	0	N	N	N	Clear	Daylight	Dry	0	0	0	0	0	0	0	0	0	0	0		
1175	9/1/2020	1:12 PM	PACE BLVD	WEST JACKSON ST	30	North	Rear End	2	0	0	0	N	N	N	Cloudy	Daylight	Dry	0	0	3	0	0	0	0	0	0	0	0		
1176	6/29/2018	9:58 AM	NORTH PACE BLVD	WEST GARDEN STREET	0		Rear End	2	0	0	0	N	N	Y	Clear	Daylight	Dry	0	0	0	0	0	0	0	0	0	0	0		
1177	2/23/2017	11:55 AM	PACE BLVD	GARDEN STREET	0		Angle	2	0	0	0	N	N	Y	Cloudy	Daylight	Dry	0	0	1	0	0	0	0	0	0	0	0		
1178	8/31/2018	2:44 PM	N PACE BLVD	GARDEN ST	50	North	Left Turn	2	0	0	0	N	N	N	Cloudy	Daylight	Dry	0	0	0	0	0	0	0	0	0	0	0		
1179	11/21/2017	3:21 PM	SR-292 (CHEMSTRAND RD)	US-90 (SR-10/9 MILE RD)	100	South	Other	2	0	0	0	N	N	N	Clear	Daylight	Dry	0	0	0	0	0	0	0	0	0	0	0		
1180	6/9/2018	11:55 AM	WEST CERVANTES ST	NORTH PACE BLVD	0		Angle	2	0	0	0	N	N	N	Clear	Daylight	Dry	0	0	0	0	0	0	0	0	0	0	0		
1181	11/21/2016	5:05 AM	WEST CERVANTES STREET	NORTH PACE BLVD	0		Head On	2	0	0	0	N	N	N	Clear	Dark - Light	Dry	0	0	0	0	0	0	0	0	0	0	0		
1182	4/27/2017	10:45 PM	PACE BLVD	CERVANTES STREET	0		Left Turn	2	0	0	0	N	N	N	Cloudy	Dark - Light	Dry	0	0	0	0	0	0	0	0	0	0	0		
1183	5/12/2017	4:40 PM	PACE ST	CERVANTES ST	50	South	Angle	2	0	0	0	N	N	N	Cloudy	Dark - Light	Dry	0	0	3	0	0	0	0	0	0	0	0		
1184	8/14/2017	4:21 PM	PACE BLVD	CERVANTES ST	0		Side-swipe	2	0	0	0	N	N	N	Rain	Daylight	Wet	0	0	1	0	0	0	0	0	0	0	0		
1185	2/16/2017	12:15 PM	CERVANTES ST	PACE BLVD	25	West	Left Turn	2	0	0	0	N	N	N	Clear	Daylight	Dry	0	0	0	0	0	0	0	0	0	0	0		
1186	1/9/2018	5:25 PM	PACE BOULEVARD	CERVANTES STREET	50	North	Rear End	2	0	0	0	N	N	N	Clear	Daylight	Dry	0	0	0	0	0	0	0	0	0	0	0		
1187	7/22/2016	7:32 AM	PACE BLVD	CERVANTES ST	50	North	Rear End	3	0	0	0	N	N	N	Rain	Daylight	Wet	0	0	0	0	0	0	0	0	0	0	0		
1188	8/25/2018	3:30 PM	PACE BLVD	CERVANTES ST	120	North	Rear End	2	0	0	0	N	N	N	Clear	Daylight	Dry	0	0	0	0	0	0	0	0	0	0	0		
1189	11/7/2017	6:00 PM	PACE BLVD	CERVANTES ST	150	North	Rear End	2	0	0	0	N	N	Y	Clear	Dark - Light	Dry	0	0	1	0	0	0	0	0	0	0	0		
1190	4/24/2017	1:32 PM	PACE BLVD	W. CERVANTES ST	300	North	Left Turn	2	0	0	0	N	N	N	Clear	Daylight	Dry	0	0	0	0	0	0	0	0	0	0	0		
1191	6/5/2017	9:00 PM	PACE BLVD	STRONG ST	0		Right Turn	2	0	0	0	N	N	N	Cloudy	Daylight	Dry	0	0	2	0	0	0	0	0	0	0	0		
1192	7/22/2018	2:30 PM	CERVANTES ST	PACE BLVD	50	East	Left Turn	2	0	0	0	N	N	N	Clear	Daylight	Dry	0	1	0	0	0	0	0	0	0	0	0		
1193	12/17/2018	10:45 AM	WEST GARDEN STREET	PACE BLVD	30	East	Other	2	0	0	0	N	N	N	Clear	Daylight	Dry	0	0	0	0	0	0	0	0	0	0	0		
1194	6/4/2020	10:50 AM	GARDEN STREET	N STREET	0		Angle	2	0	0	0	N	N	N	Clear	Daylight	Dry	0	0	0	0	0	0	0	0	0	0	0		
1195	8/7/2016	2:16 PM	W. CERVANTES ST.	N. PACE BLVD.	100	East	Left Turn	2	0	0	0	N	N	N	Clear	Daylight	Dry	0	0	1	0	0	0	0	0	0	0	0		
1196	8/7/2019	8:00 AM	STATE ROAD 292 (PACE BLVD)	LEE STREET	0		Side-swipe	2	0	0	0	N	N	N	Clear	Daylight	Dry	0	0	1	0	0	0	0	0	0	0	0		
1197	5/28/2019	2:10 PM	WEST CERVANTES CIRCLE K	PARKING LOT	0		Other	2	0	0	0	N	N	N	Clear	Daylight	Dry	0	0	0	0	0	0	0	0	0	0	0		
1198	12/29/2016	8:40 AM	SR 292 (PACE BLVD)	GODFREY ST	25	South	Off Road	1	0	0	0	N	N	N	Clear	Daylight	Dry	0	0	0	0	0	0	0	0	0	0	0		
1199	1/29/2019	4:48 PM	SR-292 (N PACE BLVD)	W GODFREY ST	0		Left Turn	2	0	0	0	N	N	N	Clear	Daylight	Dry	0	0	0	0	0	0	0	0	0	0	0		
1200	4/17/2016	5:52 AM	W CERVANTES	PACE BLVD	0		Other	2	0	0	0	N	N	N	Rain	Daylight	Wet	0	0	2	0	0	0	0	0	0	0	0		
1201	5/30/2018	6:40 PM	PACE BLVD	JORDANO ST	0		Unknown	2	0	0	0	N	N	N	Clear	Dark - Light	Dry	0	0	0	0	0	0	0	0	0	0	0		
1202	2/24/2018	5:20 PM	SR-292 (N PACE BLVD)	W AVERY STREET	100	South	Left Turn	2	0	0	0	N	N	N	Cloudy	Daylight	Dry	0	0	0	0	0	0	0	0	0	0	0		
1203	11/12/2019	8:50 AM	PARKING LOT 1512 PACE BLVD	STATE ROAD-292 (PACE BLVD)	100	East	Other	2	0	0	0	N	N	N	Cloudy	Daylight	Dry	0	0	0	0	0	0	0	0	0	0	0		
1204	4/6/2020	11:54 AM	1512 NORTH PACE BOULEVARD	STATE ROAD-292 (PACE BOULEVARD)	200	East	Other	2	0	0	0	N	N	N	Cloudy	Daylight	Dry	0	0	0	0	0	0	0	0	0	0	0		
1205	7/24/2019	5:43 PM	STATE ROAD 295 (FAIRFIELD DR)	NORTH P STREET	0		Angle	2	0	0	0	N	N	N	Clear	Daylight	Dry	0	0	0	0	0	0	0	0	0	0	0		
1206	1/24/2017	2:45 PM	SR 295 (FAIRFIELD DR)	P ST	0		Left Turn	2	0	0	0	N	N	N	Clear	Daylight	Dry	0	0	0	0	0	0	0	0	0	0	0		
1207	6/10/2017	2:17 PM	FAIRFIELD DR	NORTH P STREET	0		Angle	2	0	0	0	N	N	N	Clear	Daylight	Dry	0	0	2	0	0	0	0	0	0	0	0		
1208	4/15/2019	11:33 AM	STATE ROAD 295 (FAIRFIELD DR)	P STREET	10	North	Angle	2	0	0	0	N	N	N	Clear	Daylight	Dry	0	0	0	0	0	0	0	0	0	0	0		
1209	8/11/2018	12:20 PM	STATE ROAD 292 (PACE BOULEVARD)	JORDAN STREET	10	South	Rear End	2	0	0	0	N	N	N	Clear	Daylight	Dry	0	0	1	0	0	0	0	0	0	0	0		
1210	5/16/2017	12:40 PM	SR-292 (PACE BLVD)	JORDAN ST	40	North	Rear End	2	0	0	0	N	N	N	Clear	Daylight	Dry	0	0	0	0	0	0	0	0	0	0	0		
1211	12/15/2016	9:50 PM	STATE ROAD 292 (N PACE BLVD)	W JORDAN ST	150	North	Other	1	0	0	0	N	N	N	Rain	Dark - Light	Wet	0	0	0	0	0	0	0	0	0	0	0		
1212	8/26/2020	3:38 PM	SR-																											

SIGNAL 4 ANALYTICS CRASH DATA: PACE BOULEVARD, Barrancus Ave to Palafox St (January 1, 2016 to January 1, 2021)

No.	Crash Date	Crash Time	Crash Street	Intersecting Street	Offset Distance	Offset Direction	Crash Type	Vehicles	Non-Motorists	Fatalities	Injuries	Alcohol Related	Distraction Related	Drugs Related	Weather Condition	Light Condition	Road Surface Cond.	Mapped	Motorcyclist	Passengers	Bicyclists	Pedestrians	Fatalities Unrestrained	Injuries Unrestrained	Possible Injuries	Non-Incapacitated Injuries	Incapacitated Injuries	Fatalities_30_Days	Non-Traffic Fatalities	
1225	4/28/2017	8:31 PM	STATE ROAD 292 (PACE BOULEVARD)	STATE ROAD 295 (FAIRFIELD DRIVE)	0		Rear End	2	1	0	0	N	N	N	Clear	Dark - Light	Dry	0	0	1	1	0	0	0	0	0	0	0	0	
1226	6/23/2020	12:25 PM	W FAIRFIELD DR (SR 295)	N PACE BLVD (SR292)	250	West	Left Turn	2	0	0	0	N	N	N	Rain	Daylight	Wet	0	0	1	0	0	0	0	0	0	0	0		
1227	1/13/2018	5:26 PM	SR-727 (FAIRFIELD DRIVE)	NORTH PACE BLVD	50	West	Angle	2	0	0	0	N	N	N	N	Clear	Dark - Light	Dry	0	0	3	0	0	0	0	0	0	0		
1228	1/14/2016	5:20 PM	SR-292 (PACE BLVD)	SR 295 (FAIRFIELD DR)	40	North	Sideswipe	2	0	0	0	N	N	N	N	Clear	Dark - Light	Dry	0	0	0	0	0	0	0	0	0	0		
1229	9/17/2018	3:25 PM	PACE BLVD	FAIRFIELD DR	50	North	Unknown	2	0	0	0	N	Y	N	Cloudy	Dark - Light	Dry	0	0	0	0	0	0	0	0	0	0	0		
1230	10/30/2019	6:13 PM	SR295 FAIRFIELD DR	SR 292 PACE BLVD	0		Left Turn	2	0	0	0	N	N	N	Rain	Dark - Light	Wet	0	0	0	0	0	0	0	0	0	0	0		
1231	1/21/2016	3:00 PM	SR-292 (PACE BLVD)	SR-295 (FAIRFIELD DR)	0		Left Turn	2	0	0	0	N	Y	N	Rain	Daylight	Wet	0	0	0	0	0	0	0	0	0	0	0		
1232	4/19/2016	12:52 PM	3300 N PACE BOULEVARD	PACE BOULEVARD	0		Other	2	0	0	0	N	N	N	Clear	Daylight	Dry	0	0	0	0	0	0	0	0	0	0	0		
1233	7/15/2016	8:40 AM	1790 W FAIRFIELD DR	SR 295 (FAIRFIELD DR)	100	North	Other	2	0	0	0	N	N	N	Clear	Daylight	Dry	0	0	0	0	0	0	0	0	0	0	0		
1234	12/12/2016	1:20 AM	3300 N PACE BLVD (TOWN AVE)	SR 292 (PACE BOULEVARD)	200	East	Angle	2	0	0	0	N	N	N	Clear	Daylight	Dry	0	0	3	0	0	0	0	0	0	0	0		
1235	12/1/2017	8:00 PM	3300 N PACE BLVD (TOWN AVE)	SR 295 (FAIRFIELD DR)	200	North	Bicycle	1	1	0	0	N	N	N	Clear	Dark - Light	Dry	0	0	0	1	0	0	0	0	0	0	0		
1236	7/13/2020	9:02 PM	1790 W FAIRFIELD DR	SR 295 (W FAIRFIELD DR)	100	South	Sideswipe	2	0	0	0	N	N	N	Clear	Dark - Not	Dry	0	0	0	1	0	0	0	0	0	0	0		
1237	12/18/2020	8:24 PM	DELANO ST	SR-292 (PACE BLVD)	100	West	Left Turn	2	0	0	0	N	N	N	Clear	Daylight	Dry	0	0	1	0	0	0	0	0	0	0	0		
1238	8/7/2016	1:20 PM	STATE ROAD 292 (PACE BOULEVARD)	DELANO ST	10	North	Other	2	0	0	0	N	N	N	Clear	Daylight	Dry	0	0	1	0	0	0	0	0	0	0	0		
1239	5/30/2010	5:10 AM	SR-295 (FAIRFIELD DR)	SR-292 (PACE BLVD)	50	East	Left Turn	2	0	0	0	N	N	N	Clear	Daylight	Dry	0	0	2	0	0	0	0	0	0	0	0		
1240	5/17/2017	8:45 PM	STATE ROAD 292 (PACE BOULEVARD)	TOWN STREET	0		Left Turn	2	0	0	0	N	N	N	Clear	Dawn	Dry	0	0	0	0	0	0	0	0	0	0	0		
1241	2/15/2019	4:04 PM	SR-295 (W FAIRFIELD DR)	SR-292 (PACE BLVD)	100	East	Sideswipe	2	0	0	0	N	N	N	Cloudy	Daylight	Dry	0	0	1	0	0	0	0	0	0	0	0		
1242	8/17/2020	11:45 AM	SR 295 (W FAIRFIELD RD)	SR 292 (PACE BLVD)	100	East	Rear End	2	0	0	0	N	N	N	Clear	Daylight	Dry	0	0	0	0	0	0	0	0	0	0	0		
1243	6/20/2019	1:05 PM	FAIRFIELD DR	PACE BLVD	160	East	Rear End	2	0	0	0	N	N	N	Clear	Daylight	Dry	0	0	0	0	0	0	0	0	0	0	0		
1244	10/28/2020	1:55 PM	SR-295 (FAIRFIELD DR)	SR-292 (PACE BLVD)	200	East	Rear End	2	0	0	0	N	N	N	Rain	Daylight	Wet	0	0	0	0	0	0	0	0	0	0	0		
1245	11/17/2017	1:50 PM	W LOUETTA ST	N PACE BLVD	0		Left Turn	2	0	0	0	N	N	N	Clear	Daylight	Dry	0	0	0	0	0	0	0	0	0	0	0		
1246	9/18/2017	1:33 PM	SR-292 (PACE BLVD)	LOUETTA ST	0		Sideswipe	2	0	0	0	N	N	N	Clear	Daylight	Dry	0	0	0	0	0	0	0	0	0	0	0		
1247	7/15/2019	2:51 PM	SR 292 N PACE BLVD	HERMAN AVE	0		Rear End	2	0	0	0	N	N	N	Clear	Daylight	Dry	0	0	0	0	0	0	0	0	0	0	0		
1248	6/11/2016	12:03 PM	SR 292 (PACE BLVD)	CLARINDINA LN	100	North	Rear End	2	0	0	0	N	N	N	Cloudy	Daylight	Dry	0	0	0	0	0	0	0	0	0	0	0		
1249	10/20/2016	6:40 AM	MASSACHUSETTS AVE	STATE ROAD 292 (N PACE BLVD)	0		Unknown	2	0	0	0	N	N	N	Cloudy	Dawn	Dry	0	0	0	0	0	0	0	0	0	0	0		
1250	11/09/2016	10:42 AM	STATE ROAD 292 (N PACE BOULEVARD)	MASSACHUSETTS AVE	10	South	Rear End	2	0	0	0	N	N	N	Clear	Daylight	Dry	0	0	0	0	0	0	0	0	0	0	0		
1251	8/9/2017	6:48 AM	IUS-29 (N PALAFOX ST)	STATE ROAD 292 (N PACE BLVD)	0		Rear End	2	0	0	0	N	N	N	Clear	Daylight	Dry	0	0	2	0	0	0	0	0	0	0	0		
1252	11/18/2020	1:43 PM	IUS-29 (N PALAFOX ST)	SR-292 (N PACE BLVD)	100	North	Off Road	1	0	0	0	N	N	N	Clear	Daylight	Dry	0	0	0	0	0	0	0	0	0	0	0		
1253	8/11/2017	6:05 PM	IUS 29 (STATE ROAD 95/ PALAFOX ST)	STATE ROAD 292 (PACE BOULEVARD)	0		Sideswipe	2	0	0	0	N	N	N	Clear	Daylight	Dry	0	0	1	0	0	0	0	0	0	0	0		
TOTALS								238	85	13	679								2	26	351	36	43	1	34	466	191	42	13	0

**BOARD OF COUNTY COMMISSIONERS  
ESCAMBIA COUNTY, FLORIDA**



Jeff Bergosh  
District One

Douglas B. Underhill  
District Two

Lumon May  
District Three

Robert D. Bender  
District Four

Steven Barry  
District Five

221 Palafox Place, Suite 400  
P. O. Box 1591  
Pensacola, Florida 32591-1591

Telephone (850) 595-4902  
Telefax (850) 595-4908

April 22, 2021

Mr. Phillip Gainer, FDOT District 3 Secretary  
FDOT District 3  
Highway 90 East  
Chipley, FL 32428-0607

RE: Pace Boulevard (SR 292), Barrancas Avenue to Massachusetts Avenue (FPID 439735-1-52-01)

Dear Secretary Gainer:


Our staff is working together with your team for the resurfacing improvements along Pace Boulevard from Barrancas Avenue to Massachusetts Avenue. Pace Boulevard (SR 292) is an arterial splitting a transportation disadvantaged neighborhood in the heart of Escambia County. This neighborhood has a median household income of \$33,670 annually, 20% of households do not own a vehicle, and 44% of residents are younger than 18 or over 65 who need options other than a vehicle. The residents utilize walking or transit for daily trips and Pace Boulevard (SR 292) has become one of our highest injury crash corridors with over 1253 crashes including 679 injuries, and 13 fatalities in just the last 5 years. Speed is the main reason for the high level of injury and death on this corridor.

Pace Boulevard (SR 292) is classified with a FDOT Context Classification of C4- Urban General. With the opportunity of resurfacing, we have an obligation to increase safety along this corridor to decrease crashes. Therefore, Escambia County Board of County Commissioners requests to reduce the posted/design speed of Pace Boulevard (SR 292) from 40 MPH to 35 MPH (Florida Design Manual (FDM) Table 201.5.1). To encourage that speed, the lane widths should be narrowed to 10-feet, 11-feet for bus/outside lane to support the lower posted speed (FDM Table 210.2.1). With these modifications, we can implement bike lanes on this corridor just by restriping Pace Boulevard (SR 292). This additional bike lane in both directions will increase the buffer for pedestrians and transit users along the sidewalk to improve safety for pedestrians.

Attached are the proposed redlined typical section, crash reports, and FDM referenced tables which will allow FDOT to support this request. Thank you for the opportunity to partner on this project to protect our most vulnerable users, our pedestrians, and to bring an equitable environment for transportation options to Pace Boulevard (SR 292) by reducing speeding vehicles, implementing bike facilities, and increasing buffers for pedestrians and transit users.

I look very forward to your favorable response to this request. Please contact Christine Fanchi, PE, Transportation Engineer at (850) 595-3433 with any questions concerning this request.

Sincerely,

A handwritten signature in black ink, appearing to read "Robert Bender". The signature is fluid and cursive, with the first name "Robert" and last name "Bender" clearly distinguishable.

Robert Bender, Chairman

Escambia County Board of County Commissioners

Enclosed:

- Redlined Typical Section
- 2016-2021 Signal Four Analytics Crash Data Pace Boulevard
- FDM Table 201.5.1 & 210.2.1



**NOTE: STATIC COMPACTION ONLY**

FRICITION COURSE FC-12.5 (TRAFFIC C. PG 76-22) (2")

DESIGN SPEED = 35 MPH (FROM TABLE 201.5.1)  
TRAVEL LANE WIDTH = 10-FEET (FROM TABLE 210.2.1)

DESIGN HOUR = 2.87%  
DESIGN SPEED = 40 MPH  
POSTED SPEED = 40 MPH

CURRENT YEAR = 2020 = 2018 AADT = 9800  
ESTIMATED OPENING YEAR = 2022 AADT = 10000  
ESTIMATED DESIGN YEAR = 2042 AADT = 10500  
DESIGN HOUR T = 5446 (24 HOUR)  
DESIGN HOUR T = 2.87%  
POSTED SPEED = 40 MPH  
DESIGN SPEED = 40 MPH

CURRENT YEAR = 2020 = 2018 ADOT = 16800  
ESTIMATED OPENING YEAR = 2022 ADOT = 17500  
ESTIMATED DESIGN YEAR = 2042 ADOT = 21300  
K = 9% D = 52.2% T = 57.8% (24 HOUR)  
DESIGN HOUR T = 2.87% 3.41%  
DESIGN SPEED = 40 MPH 35%  
POSTED SPEED = 40 MPH 35%

Historical traffic growth rate  $\approx 6.8\%$  annually

CURRENT YEAR = 2020 = 2018 ADT = 19400  
ESTIMATED OPENING YEAR = 2022 ADT = 20200  
ESTIMATED DESIGN YEAR = 2042 ADT = 24600  
DESIGN HOUR T = 4.000 (24 HOUR)  
DESIGN SPEED = 40 MPH 35  
POSTED SPEED = 40 MPH 35

CURRENT YEAR = 2020 = 2018 ADAT = 14800  
ESTIMATED OPENING YEAR = 2022 ADAT = 15000  
ESTIMATED YEAR = 2042 ADAT = 18800 / 1% annual growth  
 $K = 9\%$   $D = 52.2\%$   $T = 4.289\%$  (24 HOUR)  
DESIGN HOUR  $T = 2.14\%$   
DESIGN SPEED = 40 MPH  $\frac{1}{2}$   
POSTED SPEED = 30 MPH  $\frac{1}{2}$

Historical traffic growth rate  $\approx -7.12\%$  annually

12-21-2012

**Table 201.5.1 Design Speed**

<b>Limited Access Facilities (Interstates, Freeways, and Expressways)</b>		
<b>Area</b>	<b>Allowable Range (mph)</b>	<b>SIS Minimum (mph)</b>
<b>Rural and Urban</b>	70	70
<b>Urbanized</b>	50-70	60
<b>Arterials and Collectors</b>		
<b>Context Classification</b>	<b>Allowable Range (mph)</b>	<b>SIS Minimum (mph)</b>
<b>C1 Natural</b>	55-70	65
<b>C2 Rural</b>	55-70	65
<b>C2T Rural Town</b>	25-45	40
<b>C3 Suburban</b>	35-55	50
<b>C4 Urban General</b>	30-45	45
<b>C5 Urban Center</b>	25-35	35
<b>C6 Urban Core</b>	25-30	30
<b>Notes:</b> <ol style="list-style-type: none"> <li>(1) SIS Minimum Design Speed may be reduced to 35 mph for C2T Context Classification when appropriate design elements are included to support the 35 mph speed, such as on-street parking.</li> <li>(2) SIS Minimum Design Speed may be reduced to 45 mph for curbed roadways within C3 Context Classification.</li> <li>(3) For SIS facilities on the State Highway System, a selected design speed less than the SIS Minimum Design Speed requires a Design Variation as outlined in <i>SIS Procedure (Topic No. 525-030-260)</i>.</li> <li>(4) For SIS facilities not on the State Highway System, a selected design speed less than the SIS Minimum Design Speed may be approved by the District Design Engineer following a review by the District Planning (Intermodal Systems Development) Manager.</li> </ol>		

**Table 210.2.1 – Minimum Travel and Auxiliary Lane Widths**

Context Classification	Travel (feet)			Auxiliary (feet)			Two-Way Left Turn (feet)	
	Design Speed (mph)			Design Speed (mph)			Design Speed (mph)	
	25-35	40-45	≥ 50	25-35	40-45	≥ 50	25-35	40
C1 Natural	11	11	12	11	11	12	N/A	
C2 Rural	11	11	12	11	11	12		
C2T Rural Town	11	11	12	11	11	12	12	12
C3 Suburban	10	11	12	10	11	12	11	12
C4 Urban General	10	11	12	10	11	12	11	12
C5 Urban Center	10	11	12	10	11	12	11	12
C6 Urban Core	10	11	12	10	11	12	11	12

**Notes:**

**Travel Lanes:**

- (1) Minimum 11-foot travel lanes on designated freight corridors, SIS facilities, or when truck volume exceeds 10% on very low speed roadways (design speed ≤ 35 mph) (regardless of context).
- (2) Minimum 12-foot travel lanes on all undivided 2-lane, 2-way roadways (for all context classifications and design speeds). However, 11-foot lanes may be used on 2-lane, 2-way curbed roadways that have adjacent buffered bicycle lanes.
- (3) 10-foot travel lanes are typically provided on very low speed roadways (design speed ≤ 35 mph), but should consider wider lanes when transit is present or truck volume exceeds 10%.
- (4) Travel lanes should not exceed 14 feet in width.

**Auxiliary Lanes:**

- (1) Auxiliary lanes are typically the same width as the adjacent travel lane.
- (2) Table values for right turn lanes may be reduced by 1 foot when a bicycle keyhole is present.
- (3) Median turn lanes should not exceed 15 feet in width.
- (4) For high speed curbed roadways, 11-foot minimum lane widths for dual left turn lanes are allowed.
- (5) For RRR Projects, 9-foot right turn lanes on very low speed roadways (design speed ≤ 35 mph) are allowed.

**Two-way Left Turn Lanes:**

- (1) Two-way left turn lanes are typically one foot wider than the adjacent travel lanes.
- (2) For RRR Projects, the values in the table may be reduced by 1-foot.

**SIGNAL 4 ANALYTICS CRASH DATA: PACE BOULEVARD, Barrancus Ave to Pallafox St (January 1, 2016 to January 1, 2021)**

[illegible]

**Use space for**

SIGNAL 4 ANALYTICS CRASH DATA: PACE BOULEVARD, BARRACAS AVE to Palmetto St (January 1, 2015 to January 1, 2021)																										
No.	Crash Date	Crash Street	Intersecting Street	Offset Distance	Crash Type	Vehicles	Non_Mos orbis	fatalities	Injuries	Alcohol Related	Drugged Driving	Weather Condition	Light Condition	Road_Surf Cond	Moove cycles	Passengers	Bicyclists	Pedestrians	Stabilized Unstabilized	Injuries	Possible Injuries	Non_Ju-capitated \$ Injuries	Incapacitated \$ Injuries	Fatalities	30_Days	Non_Pacific-crash
145	8/30/2015	13210 AM PACE BLVD	JACKSON ST	50 North	Side-swipe	2	0	0	2	N	N	N	Clear	Dry	0	0	0	0	0	0	0	0	0	0	0	0
146	7/7/2016	5:19 PM US 90 (E RINE WILE ROAD)	STATE ROAD 292 (CHESAPEAKE RD)	0	Left Turn	3	0	0	0	N	N	N	Clear	Dry	0	0	0	0	0	0	0	0	0	0	0	0
147	1/16/2020	1:10 AM W. CERVANTES STREET	PACE BLVD	0	Right Turn	3	0	0	2	N	N	N	Clear	Dry	0	0	0	0	0	0	0	0	0	0	0	0
148	3/18/2017	10:50 AM SR 292 PACE BLVD	OFF ROAD ST	30 North	Off Road	1	0	0	2	Y	N	N	Clear	Dry	0	0	0	0	0	0	0	0	0	0	0	0
149	4/9/2019	1:58 PM SR 292 IN PACE BLVD	W. GONZALEZ ST	0	Angle	2	0	0	2	N	N	N	Clear	Dry	0	0	0	0	0	0	0	0	0	0	0	0
150	7/7/2020	12:52 PM STATE ROAD 292 (FAIRFIELD DR)	PACE BLVD	0	Left Turn	2	0	0	2	N	N	N	Clear	Dry	0	0	0	0	0	0	0	0	0	0	0	0
151	1/1/2016	1:11 PM STATE ROAD 292 (PACE BLVD)	W. GONZALEZ ST	0	Angle	2	0	0	2	N	N	N	Clear	Dry	0	0	0	0	0	0	0	0	0	0	0	0
152	1/1/2016	6:00 PM STATE ROAD 292 (PACE BLVD)	W. GONZALEZ ST	0	Angle	2	0	0	2	N	N	N	Clear	Dry	0	0	0	0	0	0	0	0	0	0	0	0
153	4/1/2019	4:20 PM PACE BOULEVARD	REGGIE STREET	30 South	Angle	2	0	0	2	N	N	N	Cloudy	Dry	0	0	0	0	0	0	0	0	0	0	0	0
154	7/10/2018	1:50 PM PACE BOULEVARD	JACKSON STREET	0	Left Turn	2	0	0	2	N	Y	N	Clear	Dry	0	0	0	0	0	0	0	0	0	0	0	0
155	3/4/2016	2:15 PM US HIGHWAY 90	STATE ROAD 292	0	Rear End	2	0	0	3	N	N	N	Clear	Dry	0	0	0	0	0	0	0	0	0	0	0	0
156	11/7/2020	1:10 AM STATE ROAD 292 (BARRACAS ST) PACE BOULEVARD	SPRING ST	1310 West	Off Road	2	0	0	2	N	N	N	Clear	Dry	0	0	0	0	0	0	0	0	0	0	0	0
157	6/11/2020	3:03 PM SR 292 PACE BLVD	STROMS ST	30 South	Angle	2	0	0	2	N	N	N	Clear	Dry	0	0	0	0	0	0	0	0	0	0	0	0
158	3/24/2019	12:17 AM NORTH PACE BOULEVARD	WEST GORDLEY STREET	5 East	Rear End	2	0	0	2	N	N	N	Cloudy	Dry	0	0	0	0	0	0	0	0	0	0	0	0
159	10/13/2020	2:04 PM SR 292 IN PACE BLVD	W. GORDLEY ST	0	Left Turn	2	0	0	2	N	N	N	Clear	Dry	0	0	0	0	0	0	0	0	0	0	0	0
160	7/25/2016	1:15 PM SR 292 PACE BLVD	W. GORDLEY ST	0	Angle	2	0	0	2	N	N	N	Clear	Dry	0	0	0	0	0	0	0	0	0	0	0	0
161	7/25/2016	1:15 PM SR 292 PACE BLVD	W. GORDLEY ST	0	Angle	2	0	0	2	N	N	N	Clear	Dry	0	0	0	0	0	0	0	0	0	0	0	0
162	3/26/2019	1:25 AM STATE ROAD 292 (PACE BLVD)	W. GORDLEY ST	0	Angle	2	0	0	2	N	N	N	Clear	Dry	0	0	0	0	0	0	0	0	0	0	0	0
163	3/28/2017	1:11 AM SR 292 PACE BLVD	STATES STREET	40 East	Rear End	2	0	0	2	N	N	N	Clear	Dry	0	0	0	0	0	0	0	0	0	0	0	0
164	4/4/2019	4:29 PM STATE ROAD 292 (PACE BLVD)	STATES STREET	50 South	Rear End	3	0	0	2	N	N	N	Cloudy	Dry	0	0	0	0	0	0	0	0	0	0	0	0
165	10/27/2018	2:38 PM IN PACE BLVD	STATES STREET	50 South	Rear End	2	0	0	2	N	N	N	Cloudy	Dry	0	0	0	0	0	0	0	0	0	0	0	0
166	2/23/2018	9:58 AM 1370 W FAIRFIELD DRIVE	SR 295 (W FAIRFIELD DRIVE)	70 North	Rear End	2	0	0	2	N	N	N	Clear	Dry	0	0	0	0	0	0	0	0	0	0	0	0
167	8/23/2019	1:58 PM STATE ROAD 292 IN PACE BLVD	W. GORDLEY STREET	202 North	Side-swipe	2	0	0	2	N	N	N	Clear	Dry	0	0	0	0	0	0	0	0	0	0	0	0
168	5/31/2019	1:27 AM IN PALMACH STREET	MASCHAGNETTS AVENUE	0	Left Turn	2	0	0	2	N	N	N	Clear	Dry	0	0	0	0	0	0	0	0	0	0	0	0
169	4/10/2019	1:20 PM 1400 W. BARRACAS AVE	STATE ROAD 292	120 West	Left Turn	2	0	0	2	N	N	N	Clear	Dry	0	0	0	0	0	0	0	0	0	0	0	0
170	4/1/2017	9:48 PM STATE ROAD 292 (FAIRFIELD DR)	PACE BOULEVARD	150 West	Left Turn	2	0	0	2	N	N	N	Clear	Dry	0	0	0	0	0	0	0	0	0	0	0	0
171	12/10/2020	3:00 AM BARRACAS AVE	PACE BLVD	300 West	Left Turn	2	0	0	2	N	N	N	Clear	Dry	0	0	0	0	0	0	0	0	0	0	0	0
172	12/12/2019	1:17 PM IN PACE BLVD	PACE BLVD	0	Angle	2	0	0	2	N	N	N	Clear	Dry	0	0	0	0	0	0	0	0	0	0	0	0
173	12/12/2019	1:17 PM IN PACE BLVD	PACE BLVD	12 South	Rear End	2	0	0	2	N	N	N	Clear	Dry	0	0	0	0	0	0	0	0	0	0	0	0
174	10/24/2019	4:28 PM W. NAVY BLVD.	IN PACE BLVD.	0	Head On	2	0	0	1	N	N	N	Cloudy	Dry	0	0	0	0	0	0	0	0	0	0	0	0
175	3/8/2016	1:10 PM STATE ROAD 292 (GULF BEACH ROAD)	STATE ROAD 295 (W NAVY BLVD)	25 East	Rear End	2	0	0	1	N	N	N	Clear	Dry	0	0	0	0	0	0	0	0	0	0	0	0
176	2/11/2018	2:44 AM GARDEN STREET	PACE BOULEVARD	30 South	Left Turn	2	0	0	1	N	N	N	Clear	Dry	0	0	0	0	0	0	0	0	0	0	0	0
177	11/28/2016	5:48 PM PACE BLVD	PACE ST	50 South	Left Turn	2	0	0	2	N	N	N	Clear	Dry	0	0	0	0	0	0	0	0	0	0	0	0
178	1/20/2017	2:43 PM PACE BLVD	JACKSON ST	30 South	Left Turn	2	0	0	2	N	N	N	Clear	Dry	0	0	0	0	0	0	0	0	0	0	0	0
179	1/20/2017	2:43 PM PACE BLVD	JACKSON ST	30 South	Left Turn	2	0	0	2	N	N	N	Clear	Dry	0	0	0	0	0	0	0	0	0	0	0	0
180	3/23/2020	2:18 PM PACE BOULEVARD	JACKSON STREET	0 North	Other	2	0	0	2	N	N	N	Clear	Dry	0	0	0	0	0	0	0	0	0	0	0	0
181	3/13/2020	1:07 AM PACE BOULEVARD	JACKSON STREET	0 South	Side-swipe	2	0	0	2	N	N	N	Clear	Dry	0	0	0	0	0	0	0	0	0	0	0	0
182	4/1/2016	12:15 PM SR 292 (CHESAPEAKE RD)	US HIGHWAY 90 (SR 130)	10 South	Pedestrian	1	0	0	1	N	N	N	Clear	Dry	0	0	0	0	0	0	0	0	0	0	0	0
183	1/7/2019	1:09 PM IN PACE BLVD	W. CERVANTES ST	0 North	Left Turn	2	0	0	1	N	N	N	Clear	Dry	0	0	0	0	0	0	0	0	0	0	0	0
184	4/20/2020	3:54 PM NORTH PACE STREET	W. CERVANTES ST.	200 North	Rear End	2	0	0	1	N	N	N	Clear	Dry	0	0	0	0	0	0	0	0	0	0	0	0
185	8/7/2019	3:59 PM IN PACE BLVD.	W. CERVANTES ST.	200 North	Rear End	2	0	0	1	N	N	N	Clear	Dry	0	0	0	0	0	0	0	0	0	0	0	0
186	1/17/2018	4:15 PM IN CERVANTES ST	IN PACE BLVD	30 North	Left Turn	2	0	0	1	N	N	N	Clear	Dry	0	0	0	0	0	0	0	0	0	0	0	0
187	1/17/2018	4:15 PM IN CERVANTES ST	IN PACE BLVD	30 North	Left Turn	2	0	0	1	N	N	N	Clear	Dry	0	0	0	0	0	0	0	0	0	0	0	0
188	3/7/2020	12:25 PM SR 292 IN PACE BLVD	W. KALLIGOS ST	50 North	Left Turn	2	0	0	1	N	N	N	Clear	Dry	0	0	0	0	0	0	0	0	0	0	0	0
189	4/9/2020	6:53 PM SR 292 IN PACE BLVD	AVENUE ST	50 North	Left Turn	2	0	0	1	N	N	N	Clear	Dry	0	0	0	0	0	0	0	0	0	0	0	0
190	6/22/2018	4:55 PM SR 295 FAIRFIELD DR	N P ST	0	Left Turn	2	0	0	1	N	N	N	Clear	Dry	0	0	0	0	0	0	0	0	0	0	0	0
191	5/7/2017	6:55 AM SR 295 FAIRFIELD DR	N P ST	0	Left Turn	2	0	0	1	N	N	N	Clear	Dry	0	0	0	0	0	0	0	0	0	0	0	0
192	11/24/2020	1:01 PM STATE ROAD 295 (FAIRFIELD NORTH P STREET	JORDAN ST	0	Left Turn	2	0	0	1	N	N	N	Cloudy	Dry	0	0	0	0	0	0	0	0	0	0	0	0
193	7/10/2019	1:50 PM SR 292 PACE BLVD	JORDAN ST	0	Angle	2	0	0	1	N	N	N	Cloudy	Dry	0	0	0	0	0	0	0	0	0	0	0	0
194	1/25/2018	10:15 AM JORDAN ST	SR 292 (PACE BLVD)	5 East	Angle	2	0	0	1	N	N	N	Clear	Dry	0	0	0	0	0	0	0	0	0	0	0	0
195	8/6/2018	12:40 AM SR 292 PACE BLVD	BOBET ST	100 North	Off Road	1	0	0	1	N	N	N	Clear	Dry	0	0	0	0	0	0	0	0	0	0	0	0
196	8/24/2017	10:22 AM SR 295 (W FAIRFIELD DR)	SR 292 (W PACE BLVD)	20 West	Pedestrian	1	0	0	1	N	N	N	Clear	Dry	0	0	0	0	0	0	0	0	0	0	0	0
197	1/25/2017	1:22 AM SR 295 (W FAIRFIELD DR)	SR 292 (W PACE BLVD)	20 West	Pedestrian	1	0	0	1	N	N	N	Clear	Dry	0	0	0	0	0	0	0	0	0	0	0	0
198	7/6/2017	1:14 PM SR 292 PACE BLVD	SR 295 FAIRFIELD DR	0 North	Rear End	2	0	0	1	N	N	N	Clear	Dry	0	0	0	0	0	0	0	0	0	0	0	0
199	8/19/2017	6:18 PM STATE ROAD 292 (PACE BLVD)	STATE ROAD 295 (FAIRFIELD DR)	50 North	Rear End	2	0	0	1	N	N	N	Clear	Dry	0	0	0	0	0	0	0	0	0	0	0	0
200	9/27/2016	7:18 PM PARKING LOT OF 3411 N PACE BLVD	STATE ROAD 292 (PACE BLVD)	200 West	Off Road	2	0	0	1	N	N	N	Cloudy	Dry	0	0	0	0	0	0	0	0	0	0	0	0
201	6/16/2016	5:04 PM SR 295 (W FAIRFIELD DR)	SR 292 IN PACE BLVD	200 West	Other	2	0	0	1	N	N	N	Clear	Dry	0	0	0	0	0	0	0	0	0	0	0	0
202	2/13/2019	1:50 PM SR 292 PACE BLVD	LORESTA ST	300 North	Left Turn	2	0	0	1	N	N	N	Clear	Dry	0	0	0	0	0	0	0	0	0	0	0	0
203	9/9/2017	6:28 PM SR 292 IN PACE BLVD	MASSACHUSETTS AVENUE	0	Left Turn	2	0	0	1	N	N	N	Clear	Dry	0	0	0	0	0	0	0	0	0	0	0	0
204	3/9/2017	6:28 PM SR 292 IN PACE BLVD	MASSACHUSETTS AVENUE	0	Off Road	2	0	0	1	N	N	N	Clear	Dry	0	0	0	0	0	0	0	0	0	0	0	0
205	1/25/2020	4:30 AM BARRACAS AVE	STATE ROAD 292 (PACE BLVD)	0	Left Turn	2	0	0	2	N	N	N	Clear	Dry	0	0	0	0	0	0	0	0	0	0	0	0
206	1/25/2020	4:30 AM BARRACAS AVE	STATE ROAD 292 (PACE BLVD)	0	Left Turn	2	0	0	2	N	N	N	Clear	Dry	0	0	0	0	0	0	0	0	0	0	0	0
207	6/2/2019	6:10 AM BARRACAS AVE	SOUTH PACE BLVD	0	Angle	2	0	0	1	N	N	N	Clear	Dry	0	0	0	0	0	0	0	0				

and much more

SIGNAL 4 ANALYTICS CRASH DATA: PACE BOULEVARD, Barrancas Ave to Palaflex St (January 1, 2016 to January 1, 2021)																													
No.	Crash Date	Crash Street	Intersecting Street	Offense Distance	Offense Direction	Crash Type	Vehicles	Minor Injuries	Fatalities	Injuries	Alcohol Related	Discipline Related	Drug Related	Weather Condition	Light Condition	Road_Surf	Moored	Mobility Cycles	Passenger	Bicyclist	Pedestrian	Facilities Unrelated	Injuries Unrelated	Possible Injuries	Non-Injury Episodes & Injuries	Incapacitated Injuries	Facilities_30 Days	Non-Traffic Injuries	
289	11/22/2016	4:53 PM STATE RD 285 (E FAIRFIELD DRIVE)	STATE ROAD 285 (E FAIRFIELD DRIVE)	330 South	Angle	Rear End	2	0	0	1	N	N	N	Clear	Dry/Cast	Dry	0	0	0	0	0	0	0	0	0	0	0	0	0
290	11/22/2020	4:50 PM STATE ROAD 285	STATE ROAD 285 (E FAIRFIELD DRIVE)	5 West	Angle	Rear End	2	0	0	1	N	N	N	Clear	Dry/Cast	Dry	0	0	0	0	0	0	0	0	0	0	0	0	0
291	7/15/2019	7:48 PM SR-255 (FAIRFIELD DR)	PACE BLVD	100 East	Pedestrian	Unknown	1	1	0	1	N	N	N	Clear	Dark	Dry	0	0	0	0	1	0	0	0	1	0	0	0	0
292	9/15/2018	6:35 PM SR-255 (FAIRFIELD DR)	PACE BLVD	200 East	Other	Unknown	2	0	0	1	N	N	N	Clear	Dry/Cast	Dry	0	0	0	0	0	0	0	0	1	0	0	0	0
293	12/1/2018	12:15 PM SR-255 (FAIRFIELD DR)	PACE BLVD	300 East	Other	Unknown	2	0	0	1	N	N	N	Clear	Dry/Cast	Dry	0	0	0	0	0	0	0	0	1	0	0	0	0
294	12/20/2016	5:50 AM STATE ROAD-282 IN PACE BLVD	LORETTA ST	300 South	Left Turn	Other	2	0	0	1	N	N	N	Clear	Dark - Light	Dry	0	0	0	2	0	0	0	0	1	0	0	0	0
295	3/1/2020	12:13 PM SR-285 IN PACE BLVD	LORETTA ST	300 South	Left Turn	Other	2	0	0	1	N	N	N	Cloudy	Dry/Cast	Dry	0	0	0	0	0	0	0	0	1	0	0	0	0
296	9/1/2020	11:00 AM SR-282 IN PACE BLVD	CLARINDA LANE	300 South	Rear End	Other	2	0	0	1	N	Y	N	Cloudy	Dry/Cast	Dry	0	0	0	0	0	0	0	0	1	0	0	0	0
297	12/8/2019	1:53 PM PACE BLVD	GOVERNMENT ST	20 North	Bicycle	Other	2	0	0	1	Y	N	N	Clear	Dark - Light	Dry	0	0	0	0	0	0	0	0	1	0	0	0	0
298	11/6/2017	1:17 AM PACE BLVD	INTERSENCIA ST	3 North	Off Road	Other	2	0	0	1	Y	N	N	Clear	Dark - Light	Dry	0	0	0	0	0	0	0	0	1	0	0	0	0
299	10/11/2016	8:20 PM STATE ROAD 282 (GULF BEACH)	INTERSENCIA ST	60 West	Other	Other	2	0	0	1	N	N	N	Clear	Dry/Cast	Dry	0	0	0	0	0	0	0	0	1	0	0	0	0
300	10/17/2017	10:28 AM PACE BLVD	BREGORY	20 North	Head On	Other	2	0	0	1	N	N	N	Clear	Dry/Cast	Dry	0	0	0	0	0	0	0	0	1	0	0	0	0
301	11/17/2017	10:13 AM SR-282 (CHESHAM RD)	US-90 (SR-107 MILE RD)	25 North	Rear End	Other	2	0	0	1	N	N	N	Cloudy	Dry/Cast	Wet	0	0	0	1	0	0	0	1	0	0	0	0	0
302	11/17/2017	10:13 AM SR-282 (CHESHAM RD)	US-90 (SR-107 MILE RD)	25 North	Rear End	Other	2	0	0	1	N	N	N	Cloudy	Dry/Cast	Wet	0	0	0	0	0	0	0	1	0	0	0	0	0
303	11/17/2017	10:13 AM SR-282 (CHESHAM RD)	US-90 (SR-107 MILE RD)	25 North	Rear End	Other	2	0	0	1	N	N	N	Cloudy	Dry/Cast	Wet	0	0	0	0	0	0	0	1	0	0	0	0	0
304	12/26/2020	8:51 PM SR-255 (PACE BLVD)	LATHAM AVENUE	50 North	Left Turn	Other	2	0	0	1	N	N	N	Clear	Dry/Cast	Dry	0	0	0	0	0	0	0	0	1	0	0	0	0
305	12/26/2020	8:50 PM SR-255 (PACE BLVD)	LATHAM AVENUE	50 North	Left Turn	Other	2	0	0	1	N	N	N	Clear	Dry/Cast	Dry	0	0	0	0	0	0	0	0	1	0	0	0	0
306	12/26/2020	8:51 PM SR-255 (PACE BLVD)	LATHAM AVENUE	50 North	Left Turn	Other	2	0	0	1	N	N	N	Clear	Dry/Cast	Dry	0	0	0	0	0	0	0	0	1	0	0	0	0
307	12/26/2020	8:51 PM SR-255 (PACE BLVD)	LATHAM AVENUE	50 North	Left Turn	Other	2	0	0	1	N	N	N	Clear	Dry/Cast	Dry	0	0	0	0	0	0	0	0	1	0	0	0	0
308	12/26/2020	8:51 PM SR-255 (PACE BLVD)	LATHAM AVENUE	50 North	Left Turn	Other	2	0	0	1	N	N	N	Clear	Dry/Cast	Dry	0	0	0	0	0	0	0	0	1	0	0	0	0
309	12/26/2020	8:51 PM SR-255 (PACE BLVD)	LATHAM AVENUE	50 North	Left Turn	Other	2	0	0	1	N	N	N	Clear	Dry/Cast	Dry	0	0	0	0	0	0	0	0	1	0	0	0	0
310	12/26/2020	8:51 PM SR-255 (PACE BLVD)	LATHAM AVENUE	50 North	Left Turn	Other	2	0	0	1	N	N	N	Clear	Dry/Cast	Dry	0	0	0	0	0	0	0	0	1	0	0	0	0
311	12/26/2020	8:51 PM SR-255 (PACE BLVD)	LATHAM AVENUE	50 North	Left Turn	Other	2	0	0	1	N	N	N	Clear	Dry/Cast	Dry	0	0	0	0	0	0	0	0	1	0	0	0	0
312	12/26/2020	8:51 PM SR-255 (PACE BLVD)	LATHAM AVENUE	50 North	Left Turn	Other	2	0	0	1	N	N	N	Clear	Dry/Cast	Dry	0	0	0	0	0	0	0	0	1	0	0	0	0
313	10/17/2018	8:51 AM SR-282 (PACE BLVD)	IN WAYS ST	200 North	Left Turn	Other	2	0	0	1	N	N	N	Clear	Dark - Light	Dry	0	0	0	0	0	0	0	0	1	0	0	0	0
314	4/12/2018	4:00 PM SR-282 IN PACE BLVD	SR-255 (FAIRFIELD DR)	300 South	Left Turn	Other	2	0	0	1	N	N	N	Clear	Dark - Light	Dry	0	0	0	0	0	0	0	0	1	0	0	0	0
315	12/27/2019	4:07 PM SR-255 (W FAIRFIELD DR)	SR-255 (FAIRFIELD DR)	300 South	Left Turn	Other	2	0	0	1	N	N	N	Clear	Dark - Light	Dry	0	0	0	0	0	0	0	0	1	0	0	0	0
316	8/10/2019	8:50 PM SR-295 (W FAIRFIELD DR)	SR-295 IN PACE BLVD	10 East	Other	Other	2	0	0	1	N	N	N	Clear	Dark - Light	Dry	0	0	0	0	0	0	0	0	1	0	0	0	0
317	5/19/2018	4:00 PM SR-295 (W FAIRFIELD DR)	SR-295 IN PACE BLVD	10 East	Other	Other	2	0	0	1	N	N	N	Clear	Dark - Light	Dry	0	0	0	0	0	0	0	0	1	0	0	0	0
318	5/9/2016	10:00 AM PACE BLVD	GARDEN ST	12 North	Off Road	Other	2	0	0	1	N	N	N	Clear	Dark - Light	Dry	0	0	0	0	0	0	0	0	1	0	0	0	0
319	7/15/2020	3:30 PM GARDEN STREET	GARDEN ST	50 East	Other	Other	2	0	0	1	N	N	N	Clear	Dark - Light	Dry	0	0	0	0	0	0	0	0	1	0	0	0	0
320	8/2/2015	8:25 AM STATE ROAD 282 (PACE BLVD)	STATE ROAD 286 (JACKSON STREET)	0 North	Other	Other	2	0	0	1	N	N	N	Clear	Dark - Light	Dry	0	0	0	0	0	0	0	0	1	0	0	0	0
321	12/2/2015	3:30 PM GARDEN STREET	GARDEN ST	50 East	Other	Other	2	0	0	1	N	N	N	Clear	Dark - Light	Dry	0	0	0	0	0	0	0	0	1	0	0	0	0
322	12/2/2015	3:30 PM GARDEN STREET	GARDEN ST	50 East	Other	Other	2	0	0	1	N	N	N	Clear	Dark - Light	Dry	0	0	0	0	0	0	0	0	1	0	0	0	0
323	6/7/2017	4:50 PM PACE BLVD	CEMENTARY STREET	5 East	Other	Other	2	0	0	1	N	N	N	Clear	Dark - Light	Dry	0	0	0	0	0	0	0	0	1	0	0	0	0
324	7/29/2016	3:22 PM STATE ROAD 282 (NORTH PACE BLVD)	CEMENTARY STREET	5 East	Other	Other	2	0	0	1	N	N	N	Clear	Dark - Light	Dry	0	0	0	0	0	0	0	0	1	0	0	0	0
325	11/19/2016	1:46 PM IN GONZALEZ ST	STATE ROAD 292 IN PACE BLVD	0 North	Other	Other	2	0	0	1	N	N	N	Clear	Dark - Light	Dry	0	0	0	0	0	0	0	0	1	0	0	0	0
326	7/25/2019	12:59 PM 1200 N PACE BLVD	BRANDED ST	10 North	Other	Other	2	0	0	1	N	N	N	Clear	Dark - Light	Dry	0	0	0	0	0	0	0	0	1	0	0	0	0
327	5/16/2016	10:23 PM SR-292 (PACE BLVD)	WEST GORDNEY ST	100 North	Pedestrian	Other	1	0	0	1	N	N	N	Clear	Dark - Light	Dry	0	0	0	0	0	0	0	0	1	0	0	0	0
328	12/29/2020	3:51 PM STATE RD 282 (PACE BLVD)	GORDNEY	300 North	Off Road	Rear End	2	0	0	1	N	N	N	Clear	Dark - Light	Dry	0	0	0	0	0	0	0	0	1	0	0	0	0
329	7/15/2018	3:14 PM SR-292 (PACE BLVD)	GARDEN ST	50 North	Off Road	Other	2	0	0	1	N	N	N	Clear	Dark - Light	Dry	0	0	0	0	0	0	0	0	1	0	0	0	0
330	7/15/2018	3:14 PM SR-292 (PACE BLVD)	GARDEN ST	50 North	Off Road	Other	2	0	0	1	N	N	N	Clear	Dark - Light	Dry	0	0	0	0	0	0	0	0	1	0	0	0	0
331	4/5/2017	1:05 PM SR-292 (PACE BLVD)	WEST GORDNEY ST	300 North	Angle	Other	2	0	0	1	N	N	N	Clear	Dark - Light	Dry	0	0	0	0	0	0	0	0	1	0	0	0	0
332	9/8/2016	2:47 PM STATE ROAD 282 (PACE BLVD)	IN WAYS ST	200 North	Angle	Other	2	0	0	1	N	N	N	Clear	Dark - Light	Dry	0	0	0	0	0	0	0	0	1	0	0	0	0
333	12/1/2018	10:37 AM STATE ROAD 282 IN PACE BLVD	IN WAYS ST	10 East	Angle	Other	2	0	0	1	N	N	N	Clear	Dark - Light	Dry	0	0	0	0	0	0	0	0	1	0	0	0	0
334	3/7/2020	12:48 PM STATE ROAD 282 (PACE BLVD)	LANEVIEW AVENUE	200 North	Angle	Other	2	0	0	1	N	N	N	Clear	Dark - Light	Dry	0	0	0	0	0	0	0	0	1	0	0	0	0
335	7/7/2020	12:26 AM STATE ROAD 282 (PACE BLVD)	LANEVIEW AVENUE	200 North	Angle	Other	2	0	0	1	N	N	N	Clear	Dark - Light	Dry	0	0	0	0	0	0	0	0	1	0	0	0	0
336	2/9/2020	3:15 PM PACE BLVD SR-292	W HERNANDEZ ST	50 East	Angle	Other	2	0	0	1	N	N	N	Clear	Dark - Light	Dry	0	0	0	0	0	0	0	0	1	0	0	0	0
337	11/15/2016	1:00 AM SR-292 IN PACE BLVD	W HERNANDEZ ST	50 East	Angle	Other	2	0	0	1	N	N	N	Clear	Dark - Light	Dry	0	0	0	0	0	0	0	0	1	0	0	0	0
338	1/20/2020	3:05 AM SR-292 AVENUE	STATE ROAD 292 (PACE BLVD)	0 North	Other	Other	2	0	0	1	N	N	N	Clear	Dark - Light	Dry	0	0	0	0	0	0	0	0	1	0	0	0	0
339	1/20/2020	3:05 AM SR-292 AVENUE	STATE ROAD 292 (PACE BLVD)	0 North	Other	Other	2	0	0	1	N	N	N	Clear	Dark - Light	Dry	0	0	0	0	0	0	0	0	1	0	0	0	0
340	4/19/2018	1:00 PM SR-292 IN PACE BLVD	IN WAYS ST	200 North	Left Turn	Other	2	0	0	1	N	N	N	Clear	Dark - Light	Dry	0	0	0	0	0	0	0	0	1	0	0	0	0
341	4/19/2018	1:00 PM SR-292 IN PACE BLVD	IN WAYS ST	200 North	Left Turn	Other	2	0	0	1	N	N	N	Clear	Dark - Light	Dry	0	0	0	0	0	0	0	0	1	0	0	0	0
342	8/1/2015	12:56 PM SR-292 (W FAIRFIELD DR)	PACE BLVD	500 North	Left Turn	Other	2	0	0	1	N	N	N	Clear	Dark - Light	Dry	0	0	0	0	0	0	0	0	1	0	0	0	0
343	8/1/2015	12:56 PM SR-292 (W FAIRFIELD DR)	PACE BLVD	500 North	Left Turn	Other	2	0	0	1	N	N	N	Clear	Dark - Light	Dry	0	0	0	0	0	0	0	0	1	0	0	0	0
344	12/4/2016	2:10 PM SR-292 (W FAIRFIELD DR)	PACE BLVD	500 North	Left Turn	Other	2	0	0	1	N	N	N	Clear	Dark - Light	Dry	0	0	0	0	0	0	0	0	1	0	0	0	0
345	8/16/2017	3:51 PM SR-292 (PACE BLVD)	DELANO STREET	10 South	Angle	Other	2	0																					

14\_crash\_csv

[illegible]

**SIGNAL 4 ANALYTICS CRASH DATA: PACE BOULEVARD, Barrancas Ave to Palafox St (January 1, 2016 to January 1, 2021)**

[illegible]

SIGNAL 4 ANALYTICS CRASH DATA: PACE BOULEVARD, ENTRANCE AVE to Palafox St (January 1, 2016 to January 1, 2021)

[illegible]

**SIGNAL 4 ANALYTICS CRASH DATA: PACE BOULEVARD, Barrancus Ave to Palafox St (January 1, 2016 to January 1, 2021)**

SIGNAL 4 - ANALYTICS CRASH DATA: FAIRFELD DRIVE, Barrancas Ave to Fairfax St (January 1, 2016 to January 1, 2021)																				
Crash No.	Crash Date	Crash Time	Crash Street	Intersecting Street	Crash Type	Crash Severity	Crash Cause	Crash Location	Crash Direction	Crash Lane	Crash Side	Crash Type	Crash Severity	Crash Cause	Crash Location	Crash Direction	Crash Lane	Crash Side	Crash Type	Crash Severity
640	8/1/2016	1:05 PM	145 PM GREEN STREET	FAIRFELD DRIVE	Rear End	2	0	0	0	0	0	0	0	0	0	0	0	0	0	0
641	8/1/2016	1:05 PM	145 PM GREEN STREET	FAIRFELD DRIVE	Angle	2	0	0	0	0	0	0	0	0	0	0	0	0	0	0
642	1/7/2019	5:53 PM	145 PM GREEN STREET	FAIRFELD DRIVE	Left Turn	2	0	0	0	0	0	0	0	0	0	0	0	0	0	0
643	6/7/2019	5:00 PM	145 PM GREEN STREET	FAIRFELD DRIVE	Left Turn	2	0	0	0	0	0	0	0	0	0	0	0	0	0	0
644	6/7/2019	5:00 PM	145 PM GREEN STREET	FAIRFELD DRIVE	Left Turn	2	0	0	0	0	0	0	0	0	0	0	0	0	0	0
645	3/7/2016	5:58 PM	145 PM GREEN STREET	FAIRFELD DRIVE	Other	2	0	0	0	0	0	0	0	0	0	0	0	0	0	0
646	1/27/2018	1:23 PM	145 PM GREEN STREET	FAIRFELD DRIVE	Other	2	0	0	0	0	0	0	0	0	0	0	0	0	0	0
647	1/27/2018	1:23 PM	145 PM GREEN STREET	FAIRFELD DRIVE	Other	2	0	0	0	0	0	0	0	0	0	0	0	0	0	0
648	1/27/2018	1:23 PM	145 PM GREEN STREET	FAIRFELD DRIVE	Other	2	0	0	0	0	0	0	0	0	0	0	0	0	0	0
649	1/27/2018	1:23 PM	145 PM GREEN STREET	FAIRFELD DRIVE	Other	2	0	0	0	0	0	0	0	0	0	0	0	0	0	0
650	1/27/2018	1:23 PM	145 PM GREEN STREET	FAIRFELD DRIVE	Other	2	0	0	0	0	0	0	0	0	0	0	0	0	0	0
651	1/27/2018	1:23 PM	145 PM GREEN STREET	FAIRFELD DRIVE	Other	2	0	0	0	0	0	0	0	0	0	0	0	0	0	0
652	1/27/2018	1:23 PM	145 PM GREEN STREET	FAIRFELD DRIVE	Other	2	0	0	0	0	0	0	0	0	0	0	0	0	0	0
653	1/27/2018	1:23 PM	145 PM GREEN STREET	FAIRFELD DRIVE	Other	2	0	0	0	0	0	0	0	0	0	0	0	0	0	0
654	1/27/2018	1:23 PM	145 PM GREEN STREET	FAIRFELD DRIVE	Other	2	0	0	0	0	0	0	0	0	0	0	0	0	0	0
655	1/27/2018	1:23 PM	145 PM GREEN STREET	FAIRFELD DRIVE	Other	2	0	0	0	0	0	0	0	0	0	0	0	0	0	0
656	1/27/2018	1:23 PM	145 PM GREEN STREET	FAIRFELD DRIVE	Other	2	0	0	0	0	0	0	0	0	0	0	0	0	0	0
657	1/27/2018	1:23 PM	145 PM GREEN STREET	FAIRFELD DRIVE	Other	2	0	0	0	0	0	0	0	0	0	0	0	0	0	0
658	1/27/2018	1:23 PM	145 PM GREEN STREET	FAIRFELD DRIVE	Other	2	0	0	0	0	0	0	0	0	0	0	0	0	0	0
659	1/27/2018	1:23 PM	145 PM GREEN STREET	FAIRFELD DRIVE	Other	2	0	0	0	0	0	0	0	0	0	0	0	0	0	0
660	1/27/2018	1:23 PM	145 PM GREEN STREET	FAIRFELD DRIVE	Other	2	0	0	0	0	0	0	0	0	0	0	0	0	0	0
661	1/27/2018	1:23 PM	145 PM GREEN STREET	FAIRFELD DRIVE	Other	2	0	0	0	0	0	0	0	0	0	0	0	0	0	0
662	1/27/2018	1:23 PM	145 PM GREEN STREET	FAIRFELD DRIVE	Other	2	0	0	0	0	0	0	0	0	0	0	0	0	0	0
663	5/16/2020	1:29 PM	145 PM GREEN STREET	FAIRFELD DRIVE	Other	2	0	0	0	0	0	0	0	0	0	0	0	0	0	0
664	4/20/2016	1:35 PM	145 PM GREEN STREET	FAIRFELD DRIVE	Other	2	0	0	0	0	0	0	0	0	0	0	0	0	0	0
665	4/13/2016	1:11 PM	145 PM GREEN STREET	FAIRFELD DRIVE	Other	2	0	0	0	0	0	0	0	0	0	0	0	0	0	0
666	7/15/2016	1:00 PM	145 PM GREEN STREET	FAIRFELD DRIVE	Other	2	0	0	0	0	0	0	0	0	0	0	0	0	0	0
667	6/24/2019	1:25 PM	145 PM GREEN STREET	FAIRFELD DRIVE	Other	2	0	0	0	0	0	0	0	0	0	0	0	0	0	0
668	5/13/2017	1:28 PM	145 PM GREEN STREET	FAIRFELD DRIVE	Other	2	0	0	0	0	0	0	0	0	0	0	0	0	0	0
669	5/6/2018	1:30 PM	145 PM GREEN STREET	FAIRFELD DRIVE	Other	2	0	0	0	0	0	0	0	0	0	0	0	0	0	0
670	5/6/2018	1:30 PM	145 PM GREEN STREET	FAIRFELD DRIVE	Other	2	0	0	0	0	0	0	0	0	0	0	0	0	0	0
671	4/25/2018	1:31 PM	145 PM GREEN STREET	FAIRFELD DRIVE	Other	2	0	0	0	0	0	0	0	0	0	0	0	0	0	0
672	2/27/2016	1:38 PM	145 PM GREEN STREET	FAIRFELD DRIVE	Other	2	0	0	0	0	0	0	0	0	0	0	0	0	0	0
673	4/19/2019	1:30 PM	145 PM GREEN STREET	FAIRFELD DRIVE	Other	2	0	0	0	0	0	0	0	0	0	0	0	0	0	0
674	4/28/2017	1:32 PM	145 PM GREEN STREET	FAIRFELD DRIVE	Other	2	0	0	0	0	0	0	0	0	0	0	0	0	0	0
675	8/19/2016	1:31 PM	145 PM GREEN STREET	FAIRFELD DRIVE	Other	2	0	0	0	0	0	0	0	0	0	0	0	0	0	0
676	3/16/2016	1:31 PM	145 PM GREEN STREET	FAIRFELD DRIVE	Other	2	0	0	0	0	0	0	0	0	0	0	0	0	0	0
677	2/19/2016	1:31 PM	145 PM GREEN STREET	FAIRFELD DRIVE	Other	2	0	0	0	0	0	0	0	0	0	0	0	0	0	0
678	2/19/2016	1:31 PM	145 PM GREEN STREET	FAIRFELD DRIVE	Other	2	0	0	0	0	0	0	0	0	0	0	0	0	0	0
679	6/22/2017	1:32 PM	145 PM GREEN STREET	FAIRFELD DRIVE	Other	2	0	0	0	0	0	0	0	0	0	0	0	0	0	0
680	3/7/2019	1:33 PM	145 PM GREEN STREET	FAIRFELD DRIVE	Other	2	0	0	0	0	0	0	0	0	0	0	0	0	0	0
681	3/2/2020	1:34 PM	145 PM GREEN STREET	FAIRFELD DRIVE	Other	2	0	0	0	0	0	0	0	0	0	0	0	0	0	0
682	4/24/2018	1:37 PM	145 PM GREEN STREET	FAIRFELD DRIVE	Other	2	0	0	0	0	0	0	0	0	0	0	0	0	0	0
683	4/20/2018	1:38 PM	145 PM GREEN STREET	FAIRFELD DRIVE	Other	2	0	0	0	0	0	0	0	0	0	0	0	0	0	0
684	1/23/2016	1:40 PM	145 PM GREEN STREET	FAIRFELD DRIVE	Other	2	0	0	0	0	0	0	0	0	0	0	0	0	0	0
685	3/23/2018	1:41 PM	145 PM GREEN STREET	FAIRFELD DRIVE	Other	2	0	0	0	0	0	0	0	0	0	0	0	0	0	0
686	1/17/2017	1:41 PM	145 PM GREEN STREET	FAIRFELD DRIVE	Other	2	0	0	0	0	0	0	0	0	0	0	0	0	0	0
687	7/27/2018	1:42 PM	145 PM GREEN STREET	FAIRFELD DRIVE	Other	2	0	0	0	0	0	0	0	0	0	0	0	0	0	0
688	1/27/2018	1:42 PM	145 PM GREEN STREET	FAIRFELD DRIVE	Other	2	0	0	0	0	0	0	0	0	0	0	0	0	0	0
689	1/27/2018	1:42 PM	145 PM GREEN STREET	FAIRFELD DRIVE	Other	2	0	0	0	0	0	0	0	0	0	0	0	0	0	0
690	2/15/2016	1:43 PM	145 PM GREEN STREET	FAIRFELD DRIVE	Other	2	0	0	0	0	0	0	0	0	0	0	0	0	0	0
691	5/25/2016	1:43 PM	145 PM GREEN STREET	FAIRFELD DRIVE	Other	2	0	0	0	0	0	0	0	0	0	0	0	0	0	0
692	5/25/2016	1:43 PM	145 PM GREEN STREET	FAIRFELD DRIVE	Other	2	0	0	0	0	0	0	0	0	0	0	0	0	0	0
693	5/25/2016	1:43 PM	145 PM GREEN STREET	FAIRFELD DRIVE	Other	2	0	0	0	0	0	0	0	0	0	0	0	0	0	0
694	5/25/2016	1:43 PM	145 PM GREEN STREET	FAIRFELD DRIVE	Other	2	0	0	0	0	0	0	0	0	0	0	0	0	0	0
695	7/19/2015	1:43 PM	145 PM GREEN STREET	FAIRFELD DRIVE	Other	2	0	0	0	0	0	0	0	0	0	0	0	0	0	0
696	3/23/2018	1:44 PM	145 PM GREEN STREET	FAIRFELD DRIVE	Other	2	0	0	0	0	0	0	0	0	0	0	0	0	0	0
697	2/15/2016	1:44 PM	145 PM GREEN STREET	FAIRFELD DRIVE	Other	2	0	0	0	0	0	0	0	0	0	0	0	0	0	0
698	2/15/2016	1:44 PM	145 PM GREEN STREET	FAIRFELD DRIVE	Other	2	0	0	0	0	0	0	0	0	0	0	0	0	0	0
699	2/15/2016	1:44 PM	145 PM GREEN STREET	FAIRFELD DRIVE	Other	2	0	0	0	0	0	0	0	0	0	0	0	0	0	0
700	2/15/2016	1:44 PM	145 PM GREEN STREET	FAIRFELD DRIVE	Other	2	0	0	0	0	0	0	0	0	0	0	0	0	0	0
701	8/24/2018	1:45 PM	145 PM GREEN STREET	FAIRFELD DRIVE	Other	2	0	0	0	0	0	0	0	0	0	0	0	0	0	0
702	3/7/2015	1:46 PM	145 PM GREEN STREET	FAIRFELD DRIVE	Other	2	0	0	0	0	0	0	0	0	0	0	0	0	0	0
703	6/18/2018	1:46 PM	145 PM GREEN STREET	FAIRFELD DRIVE	Other	2	0	0	0	0	0	0	0	0	0	0	0	0	0	0
704	9/27/2016	1:46 PM	145 PM GREEN STREET	FAIRFELD DRIVE	Other	2	0	0	0	0	0	0	0	0	0	0	0	0	0	0
705	5/23/2017	1:46 PM	145 PM GREEN STREET	FAIRFELD DRIVE	Other	2	0	0	0	0	0	0	0	0	0	0	0	0	0	0
706	5/23/2017	1:46 PM	145 PM GREEN STREET	FAIRFELD DRIVE	Other	2	0	0	0	0	0	0	0	0	0	0	0	0	0	0
707	4/21/2020	1:46 PM	145 PM GREEN STREET	FAIRFELD DRIVE	Other	2	0	0	0	0	0	0	0	0	0	0	0	0	0	0
708	1/14/2018	1:46 PM	145 PM GREEN STREET	FAIRFELD DRIVE	Other	2	0	0	0	0	0	0	0	0	0	0	0	0	0	0
709	5/4/2017	1:47 PM	145 PM GREEN STREET	FAIRFELD DRIVE	Other	2	0	0	0	0	0	0	0	0	0	0	0	0	0	0
710	7/2/2016	1:48 PM	145 PM GREEN STREET	FAIRFELD DRIVE	Other	2	0	0	0	0	0	0	0	0	0	0	0	0	0	0
711	2/5/2015	1:49 PM	145 PM GREEN STREET	FAIRFELD DRIVE	Other	2	0	0	0	0	0	0	0	0	0	0	0	0	0	0
712	6/20/2015	1:50 PM	145 PM GREEN STREET	FAIRFELD DRIVE	Other	2	0	0	0	0	0	0	0	0	0	0	0	0	0	0
713	8/1/2017	1:51 PM	145 PM GREEN STREET	FAIRFELD DRIVE	Other	2	0	0	0	0	0	0	0	0	0	0	0	0	0	0
714	8/1/2017	1:51 PM	145 PM GREEN STREET	FAIRFELD DRIVE	Other	2	0	0	0	0	0	0	0	0	0	0	0	0	0	0
715	1/27/2018	1:51 PM	145 PM GREEN STREET	FAIRFELD DRIVE	Other	2	0	0	0	0	0	0	0	0	0	0	0	0	0	0
716	1/27/2018	1:51 PM	145 PM GREEN STREET	FAIRFELD DRIVE	Other	2	0	0	0	0	0	0	0	0	0	0	0	0	0	0
717	1/27/2018	1:51 PM	145 PM GREEN STREET	FAIRFELD DRIVE	Other	2	0	0	0	0	0	0	0	0	0	0	0	0	0	0
718	3/14/2018	1:51 PM	145 PM GREEN STREET	FAIRFELD DRIVE	Other	2	0	0	0	0	0	0	0	0	0	0	0	0	0	0
719	3/9/2018	1:51 PM	145 PM GREEN STREET	FAIRFELD DRIVE	Other	2	0	0</												

[illegible]

and crush new

[illegible]

॥ श्री गणेशाय नमः ॥

**SIGNAL 4 ANALYTICS CRASH DATA: PACE BOULEVARD, Barrancus Ave to Palafox St (January 1, 2016 to January 1, 2021)**

[illegible]

SIGNAL 4 ANALYTICS CRASH DATA: PACE BOULEVARD, Barrancas Ave to Palcoy St (January 1, 2018 to January 1, 2021)																						
Ac.	Crash Date	Crash Time	Crash Street	Intersecting Street	Officer	Direction	Crash Type	Vehicle	Driver's License	Driver's License	Driver's License	Driver's License	Driver's License	Driver's License	Driver's License	Driver's License	Driver's License	Driver's License	Driver's License	Driver's License	Driver's License	
1001	11/17/2018	2:57 PM	PACE BLVD	SPAINING LOT	20	South	Other	2	0	0	0	0	0	0	0	0	0	0	0	0	0	
1002	12/17/2018	4:30 PM	PACE BLVD	SPAINING LOT	20	South	Other	2	0	0	0	0	0	0	0	0	0	0	0	0	0	
1003	12/17/2018	4:30 PM	PACE BLVD	SPAINING LOT	20	South	Other	2	0	0	0	0	0	0	0	0	0	0	0	0	0	
1004	12/17/2018	4:30 PM	PACE BLVD	SPAINING LOT	20	South	Other	2	0	0	0	0	0	0	0	0	0	0	0	0	0	
1005	12/17/2018	4:30 PM	PACE BLVD	SPAINING LOT	20	South	Other	2	0	0	0	0	0	0	0	0	0	0	0	0	0	
1006	12/17/2018	4:30 PM	PACE BLVD	SPAINING LOT	20	South	Other	2	0	0	0	0	0	0	0	0	0	0	0	0	0	
1007	12/17/2018	4:30 PM	PACE BLVD	SPAINING LOT	20	South	Other	2	0	0	0	0	0	0	0	0	0	0	0	0	0	
1008	12/17/2018	4:30 PM	PACE BLVD	SPAINING LOT	20	South	Other	2	0	0	0	0	0	0	0	0	0	0	0	0	0	
1009	12/17/2018	4:30 PM	PACE BLVD	SPAINING LOT	20	South	Other	2	0	0	0	0	0	0	0	0	0	0	0	0	0	
1010	12/17/2018	4:30 PM	PACE BLVD	SPAINING LOT	20	South	Other	2	0	0	0	0	0	0	0	0	0	0	0	0	0	
1011	12/17/2018	4:30 PM	PACE BLVD	SPAINING LOT	20	South	Other	2	0	0	0	0	0	0	0	0	0	0	0	0	0	
1012	12/17/2018	4:30 PM	PACE BLVD	SPAINING LOT	20	South	Other	2	0	0	0	0	0	0	0	0	0	0	0	0	0	
1013	12/17/2018	4:30 PM	PACE BLVD	SPAINING LOT	20	South	Other	2	0	0	0	0	0	0	0	0	0	0	0	0	0	
1014	12/17/2018	4:30 PM	PACE BLVD	SPAINING LOT	20	South	Other	2	0	0	0	0	0	0	0	0	0	0	0	0	0	
1015	12/17/2018	4:30 PM	PACE BLVD	SPAINING LOT	20	South	Other	2	0	0	0	0	0	0	0	0	0	0	0	0	0	
1016	12/17/2018	4:30 PM	PACE BLVD	SPAINING LOT	20	South	Other	2	0	0	0	0	0	0	0	0	0	0	0	0	0	
1017	12/17/2018	4:30 PM	PACE BLVD	SPAINING LOT	20	South	Other	2	0	0	0	0	0	0	0	0	0	0	0	0	0	
1018	12/17/2018	4:30 PM	PACE BLVD	SPAINING LOT	20	South	Other	2	0	0	0	0	0	0	0	0	0	0	0	0	0	
1019	12/17/2018	4:30 PM	PACE BLVD	SPAINING LOT	20	South	Other	2	0	0	0	0	0	0	0	0	0	0	0	0	0	
1020	12/17/2018	4:30 PM	PACE BLVD	SPAINING LOT	20	South	Other	2	0	0	0	0	0	0	0	0	0	0	0	0	0	
1021	12/17/2018	4:30 PM	PACE BLVD	SPAINING LOT	20	South	Other	2	0	0	0	0	0	0	0	0	0	0	0	0	0	
1022	12/17/2018	4:30 PM	PACE BLVD	SPAINING LOT	20	South	Other	2	0	0	0	0	0	0	0	0	0	0	0	0	0	
1023	12/17/2018	4:30 PM	PACE BLVD	SPAINING LOT	20	South	Other	2	0	0	0	0	0	0	0	0	0	0	0	0	0	
1024	12/17/2018	4:30 PM	PACE BLVD	SPAINING LOT	20	South	Other	2	0	0	0	0	0	0	0	0	0	0	0	0	0	
1025	12/17/2018	4:30 PM	PACE BLVD	SPAINING LOT	20	South	Other	2	0	0	0	0	0	0	0	0	0	0	0	0	0	
1026	12/17/2018	4:30 PM	PACE BLVD	SPAINING LOT	20	South	Other	2	0	0	0	0	0	0	0	0	0	0	0	0	0	
1027	12/17/2018	4:30 PM	PACE BLVD	SPAINING LOT	20	South	Other	2	0	0	0	0	0	0	0	0	0	0	0	0	0	
1028	12/17/2018	4:30 PM	PACE BLVD	SPAINING LOT	20	South	Other	2	0	0	0	0	0	0	0	0	0	0	0	0	0	
1029	12/17/2018	4:30 PM	PACE BLVD	SPAINING LOT	20	South	Other	2	0	0	0	0	0	0	0	0	0	0	0	0	0	
1030	12/17/2018	4:30 PM	PACE BLVD	SPAINING LOT	20	South	Other	2	0	0	0	0	0	0	0	0	0	0	0	0	0	
1031	12/17/2018	4:30 PM	PACE BLVD	SPAINING LOT	20	South	Other	2	0	0	0	0	0	0	0	0	0	0	0	0	0	
1032	12/17/2018	4:30 PM	PACE BLVD	SPAINING LOT	20	South	Other	2	0	0	0	0	0	0	0	0	0	0	0	0	0	
1033	12/17/2018	4:30 PM	PACE BLVD	SPAINING LOT	20	South	Other	2	0	0	0	0	0	0	0	0	0	0	0	0	0	
1034	12/17/2018	4:30 PM	PACE BLVD	SPAINING LOT	20	South	Other	2	0	0	0	0	0	0	0	0	0	0	0	0	0	
1035	12/17/2018	4:30 PM	PACE BLVD	SPAINING LOT	20	South	Other	2	0	0	0	0	0	0	0	0	0	0	0	0	0	
1036	12/17/2018	4:30 PM	PACE BLVD	SPAINING LOT	20	South	Other	2	0	0	0	0	0	0	0	0	0	0	0	0	0	
1037	12/17/2018	4:30 PM	PACE BLVD	SPAINING LOT	20	South	Other	2	0	0	0	0	0	0	0	0	0	0	0	0	0	
1038	12/17/2018	4:30 PM	PACE BLVD	SPAINING LOT	20	South	Other	2	0	0	0	0	0	0	0	0	0	0	0	0	0	
1039	12/17/2018	4:30 PM	PACE BLVD	SPAINING LOT	20	South	Other	2	0	0	0	0	0	0	0	0	0	0	0	0	0	
1040	12/17/2018	4:30 PM	PACE BLVD	SPAINING LOT	20	South	Other	2	0	0	0	0	0	0	0	0	0	0	0	0	0	
1041	12/17/2018	4:30 PM	PACE BLVD	SPAINING LOT	20	South	Other	2	0	0	0	0	0	0	0	0	0	0	0	0	0	
1042	12/17/2018	4:30 PM	PACE BLVD	SPAINING LOT	20	South	Other	2	0	0	0	0	0	0	0	0	0	0	0	0	0	
1043	12/17/2018	4:30 PM	PACE BLVD	SPAINING LOT	20	South	Other	2	0	0	0	0	0	0	0	0	0	0	0	0	0	
1044	12/17/2018	4:30 PM	PACE BLVD	SPAINING LOT	20	South	Other	2	0	0	0	0	0	0	0	0	0	0	0	0	0	
1045	12/17/2018	4:30 PM	PACE BLVD	SPAINING LOT	20	South	Other	2	0	0	0	0	0	0	0	0	0	0	0	0	0	
1046	12/17/2018	4:30 PM	PACE BLVD	SPAINING LOT	20	South	Other	2	0	0	0	0	0	0	0	0	0	0	0	0	0	
1047	12/17/2018	4:30 PM	PACE BLVD	SPAINING LOT	20	South	Other	2	0	0	0	0	0	0	0	0	0	0	0	0	0	
1048	12/17/2018	4:30 PM	PACE BLVD	SPAINING LOT	20	South	Other	2	0	0	0	0	0	0	0	0	0	0	0	0	0	
1049	12/17/2018	4:30 PM	PACE BLVD	SPAINING LOT	20	South	Other	2	0	0	0	0	0	0	0	0	0	0	0	0	0	
1050	12/17/2018	4:30 PM	PACE BLVD	SPAINING LOT	20	South	Other	2	0	0	0	0	0	0	0	0	0	0	0	0	0	
1051	12/17/2018	4:30 PM	PACE BLVD	SPAINING LOT	20	South	Other	2	0	0	0	0	0	0	0	0	0	0	0	0	0	
1052	12/17/2018	4:30 PM	PACE BLVD	SPAINING LOT	20	South	Other	2	0	0	0	0	0	0	0	0	0	0	0	0	0	
1053	12/17/2018	4:30 PM	PACE BLVD	SPAINING LOT	20	South	Other	2	0	0	0	0	0	0	0	0	0	0	0	0	0	
1054	12/17/2018	4:30 PM	PACE BLVD	SPAINING LOT	20	South	Other	2	0	0	0	0	0	0	0	0	0	0	0	0	0	
1055	12/17/2018	4:30 PM	PACE BLVD	SPAINING LOT	20	South	Other	2	0	0	0	0	0	0	0	0	0	0	0	0	0	
1056	12/17/2018	4:30 PM	PACE BLVD	SPAINING LOT	20	South	Other	2	0	0	0	0	0	0	0	0	0	0	0	0	0	
1057	12/17/2018	4:30 PM	PACE BLVD	SPAINING LOT	20	South	Other	2	0	0	0	0	0	0	0	0	0	0	0	0	0	
1058	12/17/2018	4:30 PM	PACE BLVD	SPAINING LOT	20	South	Other	2	0	0	0	0	0	0	0	0	0	0	0	0	0	
1059	12/17/2018	4:30 PM	PACE BLVD	SPAINING LOT	20	South	Other	2	0	0	0	0	0	0	0	0	0	0	0	0	0	
1060	12/17/2018	4:30 PM	PACE BLVD	SPAINING LOT	20	South	Other	2	0	0	0	0	0	0	0	0	0	0	0	0	0	
1061	12/17/2018	4:30 PM	PACE BLVD	SPAINING LOT	20	South	Other	2	0	0	0	0	0	0	0	0	0	0	0	0	0	
1062	12/17/2018	4:30 PM	PACE BLVD	SPAINING LOT	20	South	Other	2	0	0	0	0	0	0	0	0	0	0	0	0	0	
1063	12/17/2018	4:30 PM	PACE BLVD	SPAINING LOT	20	South	Other	2	0	0	0	0	0	0	0	0	0	0	0	0	0	
1064	12/17/2018	4:30 PM	PACE BLVD	SPAINING LOT	20	South	Other	2	0	0	0	0	0	0	0	0	0	0	0	0	0	
1065	12/17/2018	4:30 PM	PACE BLVD	SPAINING LOT	20	South	Other	2	0	0	0	0	0	0	0	0	0	0	0	0	0	
1066	12/17/2018	4:30 PM	PACE BLVD	SPAINING LOT	20	South	Other	2	0	0	0	0	0	0	0	0	0	0	0	0	0	
1067	12/17/2018	4:30 PM	PACE BLVD	SPAINING LOT	20	South	Other	2	0	0	0	0	0	0	0	0	0	0	0	0	0	
1068	12/17/2018	4:30 PM	PACE BLVD	SPAINING LOT	20	South	Other	2	0	0	0	0	0	0	0	0	0	0	0	0	0	
1069	12/17/2018	4:30 PM	PACE BLVD	SPAINING LOT	20	South	Other	2	0	0	0	0	0	0	0	0	0	0	0	0	0	
1070	12/17/2018	4:30 PM	PACE BLVD	SPAINING LOT	20	South	Other	2	0	0	0	0	0	0	0	0	0	0	0	0	0	
1071	12/17/2018	4:30 PM	PACE BLVD	SPAINING LOT	20	South	Other	2	0	0	0	0	0	0	0	0	0	0	0	0	0	
1072	12/17/2018	4:30 PM	PACE BLVD	SPAINING LOT	20	South	Other	2	0	0	0	0	0	0	0	0	0	0	0	0	0	
1073	12/17/2018	4:30 PM	PACE BLVD	SPAINING LOT	20	South	Other	2	0	0	0	0	0	0	0	0	0	0	0	0	0	
1074	12/17/2018	4:30 PM	PACE BLVD	SPAINING LOT	20	South	Other	2	0	0	0	0	0	0	0	0	0	0	0	0	0	
1075	12/17/2018	4:30 PM	PACE BLVD	SPAINING LOT	20	South	Other	2	0	0	0	0	0	0	0	0	0	0	0	0	0	
1076	12/17/2018	4:30 PM	PACE BLVD	SPAINING LOT	20	South	Other	2	0	0	0	0	0	0	0	0	0	0	0	0	0	
1077	12/17/2018	4:30 PM	PACE BLVD	SPAINING LOT	20	South	Other	2	0	0	0	0	0	0	0	0	0	0				







GROVER C. ROBINSON, IV  
Mayor

April 23, 2021

Secretary Phillip Gainer  
Highway 90 East  
Chipley, FL 32428-0607

RE: Pace Boulevard, Barrancas Avenue to Massachusetts Avenue (FPID 439735-1-52-01)


Dear Secretary Gainer,

I am supporting the proposed changes requested of FDOT by Escambia County Florida and the City of Pensacola for Pace Boulevard with the lowering of the speed limit from 40MPH to 35MPH and the narrowing of the lanes to allow for a safe bicycle lane and walking buffer for pedestrians.

This City of Pensacola, like FDOT, has a strong commitment to complete streets and building places to improve the quality of life for our residents. This project is directly within our Westside CRA District and we believe these improvements will add value to our on-going efforts to see this area redevelop to improve the safety and vitality of this community.

Please do not hesitate to contact my office if you have any further questions or concerns.

Sincerely,



Grover C. Robinson, IV, Mayor



April 16, 2021

Secretary Phillip Gainer  
Highway 90 East  
Chipley, FL 32428-0607

**RE: SR 292 (North Pace Boulevard) from Barrancas Avenue to Massachusetts Avenue (FPID 439735-1-52-01)**

Dear Secretary Gainer,

Bike Pensacola is a six-year-old organization with the goal of promoting bikes as a safe means of transportation by organizing social rides and advocating for safer streets. Our monthly social ride regularly attracts upwards of 400 participants who are able to experience the benefits and pleasures of using a bike as a means of transportation.

The resurfacing and restriping project of Pace Boulevard from Barrancas Avenue to Massachusetts Avenue is an opportunity to provide necessary transportation options and critical safety improvements along a corridor travelling through a transportation disadvantaged neighborhood. Bike Pensacola is requesting the following modifications to the roadway be incorporated into the project.

- Reduction in the posted speed limit from 40 mph to 35 mph along the corridor.
- Reduction in vehicle travel lane widths to 10 feet with 11 foot wide bus/outside lanes.
- Consider further reducing the speed limit to 30 mph in areas closer to the City of Pensacola and Brownsville urban core areas. These areas include the stretch from Barrancas Ave to Jordan St. This stretch of Pace Boulevard passes through an area that includes an elementary school, residential neighborhood, and busy commercial corridor resulting in higher transit, pedestrian, and bike traffic volume.
- Add buffered bike lines using the excess roadway attained through the reduction in traffic lanes. The bike lanes would also provide a buffer for pedestrians and public mass transit users.
- Add signalized crosswalks in commercial and residential areas along the corridor. Several stretches of roadway approach nearly a mile without a safe pedestrian crossing.
- Elimination of non-stop right hand turn lanes at pedestrian crosswalks.

We hope that you are able incorporate our recommendations into the project thereby providing safety improvements and appropriate transportation alternatives along the Pace Boulevard corridor. We appreciate the opportunity to provide input on this project.

Regards,



Zachary Lane  
Bike Pensacola Advocacy Chair

On behalf of Bike Pensacola Board Members:

Christian Wagley  
Sheri Hamilton  
Robbie Mott  
Dan Powers  
Travis Coleman  
Steve David  
Silke Johnson  
Jarrah Jacquay

[bike@pensacolacan.org](mailto:bike@pensacolacan.org)