



City of Pensacola

Districting Commission

Agenda - Final

Wednesday, December 15, 2021, 5:30 PM

Council Chambers, 1st Floor

PUBLIC HEARING: PROPOSED DISTRICTING PLAN. Members of the public may attend the meeting in person. City Council encourages those not fully vaccinated to wear face coverings that cover their nose and mouth.

The meeting can be watched via live stream at cityofpensacola.com/428/Live-Meeting-Video.

CALL TO ORDER AND WELCOME

ROLL CALL AND DETERMINATION OF QUORUM

APPROVAL OF MINUTES

1. [21-01103](#) APPROVAL OF MINUTES: DISTRICTING COMMISSION MEETING DATED NOVEMBER 3, 2021

Attachments: [Draft: Districting Commission Meeting Minutes Dated 11/3/21](#)

PRESENTATIONS

ACTION ITEMS

2. [21-01100](#) PUBLIC HEARING REGARDING THE PROPOSED DISTRICTING PLAN FOR DIVIDING THE CITY INTO DISTRICTS FOR THE ELECTION OF COUNCIL MEMBERS

Recommendation: That the Districting Commission hold a Public Hearing on December 15, 2021 regarding the Proposed Districting Plan for Dividing the City into Districts for the Election of Council Members, as required by City Charter Section 6.08(c)(2).

Sponsors: Diane Mack

Attachments: [SOE Proposed 2.5 \(Map\)](#)
[SOE Proposed Data 2.5](#)
[Data Analysis 10-27-21 SOE Proposed 2.5](#)
[Proposed Council District 1 - FINAL \(A4441746xA3759\)](#)
[Proposed Council District 2 - FINAL \(A4441936xA3759\)](#)
[Proposed Council District 3 - FINAL \(A4440266xA3759\)](#)
[Proposed Council District 4 - FINAL \(A4439161xA3759\)](#)
[Proposed Council District 5 - FINAL \(A4439159xA3759\)](#)
[Proposed Council District 6 - FINAL \(A4438975xA3759\)](#)
[Proposed Council District 7 - FINAL \(A4438976xA3759\)](#)

3. [21-01101](#) DISTRICTING COMMISSION'S SUBMISSION OF THE PROPOSED DISTRICTING PLAN TO THE CITY COUNCIL

Recommendation: That the Districting Commission submit the Proposed Districting Plan to the City Council for their consideration.

Sponsors: Diane Mack

Attachments: [SOE Proposed 2.5 \(Map\)](#)
[SOE Proposed Data 2.5](#)
[Data Analysis 10-27-21 SOE Proposed 2.5](#)
[Districting Commission Timeline](#)
[Ordinance No. 10-21](#)
[Proposed Council District 1 - FINAL \(A4441746xA3759\)](#)
[Proposed Council District 2 - FINAL \(A4441936xA3759\)](#)
[Proposed Council District 3 - FINAL \(A4440266xA3759\)](#)
[Proposed Council District 4 - FINAL \(A4439161xA3759\)](#)
[Proposed Council District 5 - FINAL \(A4439159xA3759\)](#)
[Proposed Council District 6 - FINAL \(A4438975xA3759\)](#)
[Proposed Council District 7 - FINAL \(A4438976xA3759\)](#)

DISCUSSION ITEMS

OPEN FORUM

NEXT MEETING

ADJOURNMENT

If any person decides to appeal any decision made with respect to any matter considered at such meeting, he will need a record of the proceedings, and that for such purpose he may need to ensure that a verbatim record of the proceedings is made, which record includes the testimony and evidence upon which the appeal is to be based.

The City of Pensacola adheres to the Americans with Disabilities Act and will make reasonable accommodations for access to City services, programs and activities. Please call 435-1606 (or TDD 435-1666) for further information. Request must be made at least 48 hours in advance of the event in order to allow the City time to provide the requested services.



City of Pensacola

222 West Main Street
Pensacola, FL 32502

Memorandum

File #: 21-01103

Districting Commission

12/15/2021

SUBJECT:

APPROVAL OF MINUTES: DISTRICTING COMMISSION MEETING DATED NOVEMBER 3, 2021



City of Pensacola

DISTRICTING COMMISSION

Meeting Minutes

November 3, 2021

4:00 P.M.

City Council Chambers

CALL TO ORDER AND WELCOME

The meeting was called to order by Chairperson Mack at 4:00 P.M. She noted the attendance of the Commission’s legal counselors Meredith Crawford of Clark Partington Law Firm and Sharmin Hibbert of Pittman Law Group. Also, Supervisor of Elections David Stafford and Deputy SOE Chris Heaney.

ROLL CALL AND DETERMINATION OF QUORUM

Members Present: Diane Mack, John Jerrals, William Brancati, Jewel Cannada-Wynn, Jarah Jacquay, Samuel Mathews, Eric Stevenson

Members Absent: None

Members of the public may attend the meeting in person. City Council encourages those not fully vaccinated to wear face coverings that cover their nose and mouth.

Members of the public may also attend and participate via live stream and/or phone.

To watch the meeting live visit: cityofpensacola.com/428/Live-Meeting-Video.

To provide input:

- Citizens may submit an online form available on the City’s website www.cityofpensacola.com (direct link to be distributed) **beginning at 1:00 P.M. until that agenda item has been voted upon** to indicate they wish to speak to a specific item on the agenda **and include a phone number. Staff will call the person** at the appropriate time so the citizen can directly address the City Council using a telephone held up to a microphone. **Any form received after an agenda item has been voted upon will not be considered.**

APPROVAL OF MINUTES

1. [21-00981 APPROVAL OF MINUTES: DISTRICTING COMMISSION MEETING DATED OCTOBER 27, 2021](#)

A motion to approve was made by Commission Member Cannada-Wynn and seconded by Commission Member Jerrals.

The motion carried by the following vote:

Yes: 7	Diane Mack, John Jerrals, William Brancati, Jewel Cannada-Wynn, Jarah Jacquay, Samuel Mathews, Eric Stevenson
No: 0	None

PRESENTATIONS

None

ACTION ITEM

Chairperson Mack indicated the purpose of this meeting was for the Commission to vote on a proposed districting plan which public input will be provided for prior to the vote. She requested all attendees to sign-in and anyone wishing to address the Commission should fill out a speaker request card and present it to Council Executive Kraher.

2. [21-00983 DISTRICTING PLAN: A PLAN FOR DIVIDING THE CITY INTO DISTRICTS FOR THE ELECTION OF COUNCIL MEMBERS.](#)

Recommendation: That the Districting Commission prepare a Districting Plan to be available for public inspection and comment.

A motion to approve was made by Commission Member Mathews and seconded by Commission Member Cannada-Wynn.

Commission Member Cannada-Wynn inquired of the **proposed districts map provided via hardcopies (referenced as SOE Proposed Map 2.5, along with SOE Data 2.5, and Data from 10/27/21 SOE Proposed City of Pensacola Redistricting Map - - on file with background materials).** Chairperson Mack clarified the proposed map and data provided reflect discussion at the 10/27 meeting providing tweaks for District 6 and District 7 based on discussion regarding the Tanyards and Belmont-DeVilliers neighborhood associations' boundaries.

ACTION ITEM (CONT'D.)

Discussion ensued among Commission Members. During discussion, SOE Stafford provided an update on districting processes of the Escambia County Board of County Commissioners and School Board of Escambia County and reported on the joint meeting held by those bodies to address elevation of precinct splits between districts.

Public input was heard from James Gulley.

Commission Member Mathews inquired of language for the description of proposed boundaries. Chairperson Mack indicated that is not a part of the motion on floor but that it will be discussed next.

There being no further discussion, Chairperson Mack clarified the motion on the floor is for approval of a Districting Plan (as provided by *SOE Proposed Map 2.5 and SOE Proposed Data 2.5*) to be made available for public inspection and comment. She called for the vote.

The motion carried by the following vote:

Yes: 7	Diane Mack, John Jerralsds, William Brancati, Jewel Cannada-Wynn, Jarah Jacquay, Samuel Mathews, Eric Stevenson
No: 0	None

Following up on Commission Member Mathews' inquiry (above prior to the vote), Legal Counselor Crawford explained that language describing the proposed district boundaries will be developed. Commission Member Mathews asked how access will be provided to disseminate the information to interest parties. Council Executive Kraher indicated once he receives the language for Legal Counsel, he will forward to Commission Members and City Council Members. Chairperson Mack inquired of public access which Council Executive Kraher clarified he will work with City IT staff to post on the City's website the proposed districting plan approved by the Commission along with the description of proposed boundaries to be made available for public inspection and comment. He will also work with the City Clerk to send out a media notice of the availability of the proposed districting plan for public inspection and comment.

DISCUSSION ITEM

3. [21-00985](#) **SETTING A PUBLIC HEARING DATE FOR THE DISTRICTING PLAN**

Chairperson Mack explained that a commitment is needed as to the date when Legal Counsel will provide the language for the proposed districting plan in order to set the public hearing at least 30 days after being made available for public inspection and comment. Legal Counselor Crawford indicated they could commit to providing the language required within a week. **Chairperson Mack clarified that the information would be sent by Legal Counsel to Council Executive Kraher by November 10th and then allow him and staff time to make the information available for public inspection and comment by November 15th. Providing the required minimum of 30 days, she suggested the Commission schedule a meeting for December 15th beginning at 5:30 P.M. to conduct a public hearing.**

A motion to schedule a meeting for December 15th beginning at 5:30 P.M. to conduct a public hearing was made by Commission Member Cannada-Wynn seconded by Commission Member Stevenson.

There being no discussion, the vote was called.

The motion carried by the following vote:

Yes: 7	Diane Mack, John Jerrals, William Brancati, Jewel Cannada-Wynn, Jarah Jacquay, Samuel Mathews, Eric Stevenson
No: 0	None

OPEN FORUM

None

NEXT MEETING

December 15th beginning at 5:30 P.M., in City Council Chambers to conduct a public hearing.

Prior to adjournment, Council Executive Kraher made comments commending the Commission on their expeditious and diligent work to accomplish the task in preparing a districting plan. Chairperson Mack made follow-up remarks indicating it was an honor and pleasure to serve with fellow members.

Some follow-up discussion took place regarding next steps following the public hearing and providing a recommendation to City Council for consideration. Council Executive Kraher clarified the process per City Charter Section 6.08. Chairperson Mack elaborated explaining that she will appear before the Council to provide a summary of the Commission's work along with Legal Counsel who will present the recommended Districting Plan for Council's consideration. She encouraged all Commission Members to attend the Council meeting to be recognized for their contributions (to be scheduled at a regular meeting in January).

ADJOURNMENT

4:29 P.M.

Approved: _____



City of Pensacola

222 West Main Street
Pensacola, FL 32502

Memorandum

File #: 21-01100

Districting Commission

12/15/2021

ACTION ITEM

SPONSOR: Diane Mack, Chairperson

SUBJECT:

PUBLIC HEARING REGARDING THE PROPOSED DISTRICTING PLAN FOR DIVIDING THE CITY INTO DISTRICTS FOR THE ELECTION OF COUNCIL MEMBERS

RECOMMENDATION:

That the Districting Commission hold a Public Hearing on December 15, 2021 regarding the Proposed Districting Plan for Dividing the City into Districts for the Election of Council Members, as required by City Charter Section 6.08(c)(2).

SUMMARY:

City Charter Section 6.08(c)(2) reads as follows:

(2) The commission shall hold one or more public hearings not less than one month before it submits the plan to the City Council. The commission shall make its plan available to the public for inspection and comment not less than one month before its public hearing.









This public hearing meets the requirements set forth in City Charter as all requirements have been met.

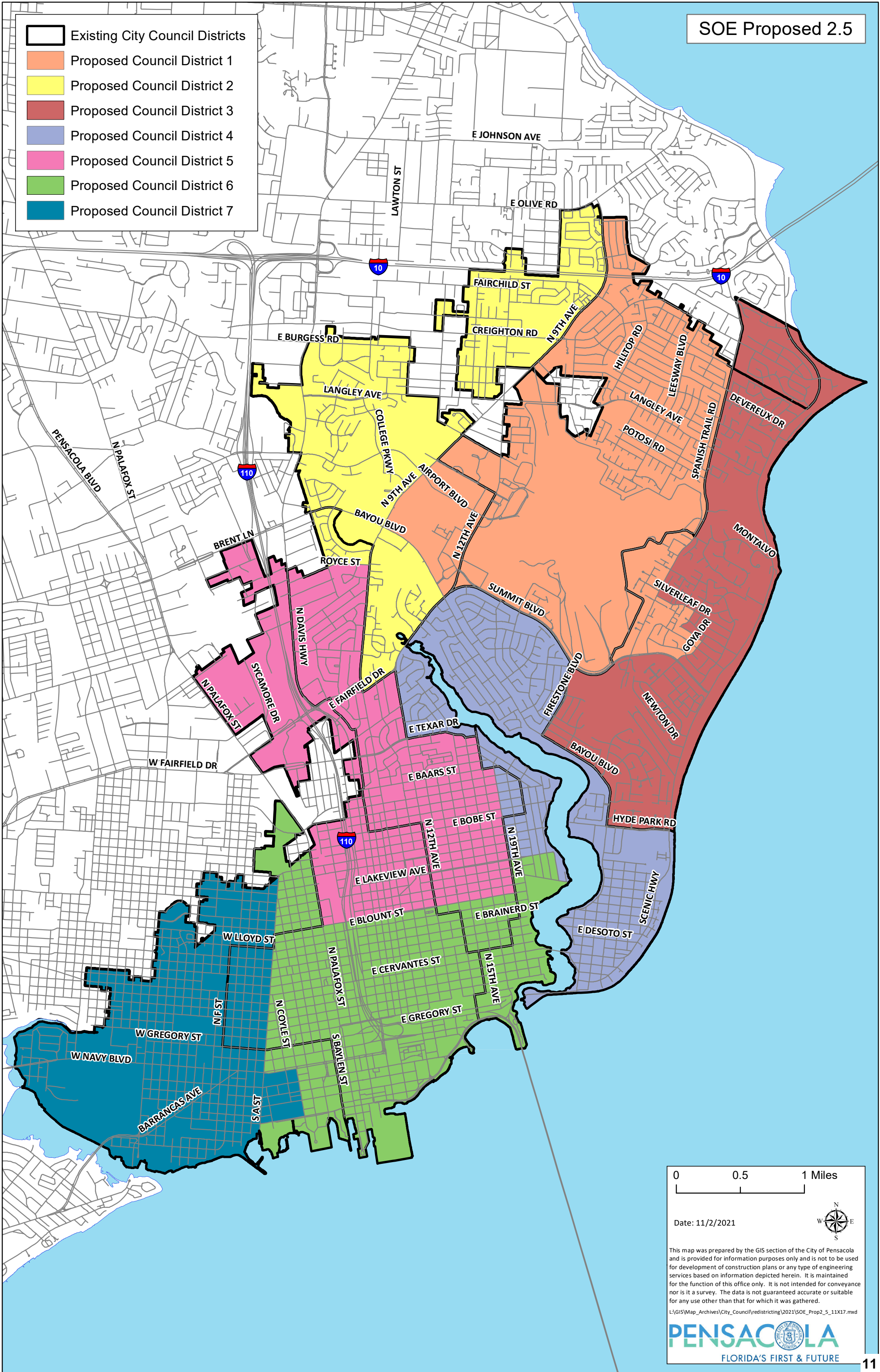
STAFF CONTACT:

Don Kraher, Council Executive

ATTACHMENTS:

- 1) SOE Proposed 2.5 (map)
- 2) SOE Proposed 2.5 Data
- 3) Data Analysis 10-27-21 SOE Proposed 2.5
- 4) District Boundary Descriptions - Dist. 1-7

-  Existing City Council Districts
-  Proposed Council District 1
-  Proposed Council District 2
-  Proposed Council District 3
-  Proposed Council District 4
-  Proposed Council District 5
-  Proposed Council District 6
-  Proposed Council District 7



Date: 11/2/2021



This map was prepared by the GIS section of the City of Pensacola and is provided for information purposes only and is not to be used for development of construction plans or any type of engineering services based on information depicted herein. It is maintained for the function of this office only. It is not intended for conveyance nor is it a survey. The data is not guaranteed accurate or suitable for any use other than that for which it was gathered.

L:\GIS\Map_Archives\City_Council\redistricting\2021\SOE_Prop2_5_11x17.mxd

WRD	Count	Fill	Sum(Total_Pop)	Sum(White_Alone)	Sum(AA_Alone)	Sum(Hispanic)	Sum(Total_VAP)	Sum(Wht_VAP)	Sum(AA_VAP)	Sum(AAWht_VA)	Sum(AAAIA_VAF)	Sum(AAAsian_VA)	Sum(AAHPI_VAF)	Sum(AAOther_VA)
6	526		7,762	5,812	1,247	414	6,658	5,122	1,008	26	9	3	0	5
7	440		7,657	2,899	4,088	315	5,982	2,524	2,982	57	11	4	0	8
0	4835		267,593	171,047	56,809	17,955	213,562	143,483	41,238	1,433	326	229	21	309
5	408		8,092	3,209	4,093	396	6,337	2,721	3,054	69	24	4	1	11
4	222		7,681	6,499	356	392	6,291	5,374	297	23	4	1	3	3
3	116		7,619	6,375	347	409	6,400	5,453	281	14	3	0	0	5
1	154		7,714	6,173	502	400	6,331	5,185	392	24	1	5	0	8
2	125		7,787	4,968	1,536	512	6,584	4,397	1,212	50	7	0	1	11

SOE PROPOSED 2.5

Data analysis from 10/27/2021 SOE Proposed City of Pensacola Redistricting Map

Ideal City District Population = 7,759

5% of Ideal City District Population = 388

Range of District Population Within +/- 5% = 7,371 – 8,147

District	Population	+/- from ideal	% +/- from Ideal
D1	7,714	- 45	- 0.58%
D2	7,787	+ 28	+0.36%
D3	7,619	- 140	- 1.80%
D4	7,681	- 78	- 1.00%
D5	8,092	+ 333	+ 4.29%
D6	7,762	+ 3	+ 0.038%
D7	7,657	- 102	- 1.31%

Proposed City Council District 1 Boundary Description:

Begin at the centerline intersection of N 9th Avenue and Bayou Boulevard; thence easterly along the centerline of Bayou Boulevard to the centerline intersection of Bayou Boulevard and N 12th Avenue; thence easterly and northerly along Bayou Boulevard to the centerline intersection of Bayou Boulevard and Summit Boulevard; thence easterly along the eastbound lane of Summit Boulevard to the intersection of Summit Boulevard and the northwest corner of Census Block 4003 of census tract 10.01 of Escambia County Florida per the official map of the 2020 United States Census; thence easterly along the northern line of said census block 4003 to the intersection of the northern line of said census block 4003 and the westbound lane of Summit Boulevard; thence easterly along the westbound lane of Summit Boulevard to the intersection of the westbound lane of Summit Boulevard and Goya Drive; thence northerly and easterly along Goya Drive to the centerline intersection of Goya Drive and Blueridge Drive; thence westerly along Blueridge Drive to the intersection of Blueridge Drive and Rommitch Lane; thence northerly and easterly along Rommitch Lane to the centerline intersection of Rommitch Lane and Arizona Drive; thence westerly along Arizona Drive to the northeast corner of Census Block 3005 of census tract 11.01 of Escambia County Florida per the official map of the 2020 United States Census; thence westerly following the northern line of said census block to the intersection with Silverleaf Drive; thence westerly along Silverleaf Drive to the centerline intersection of Silverleaf Drive and Spanish Trail Road; thence northerly and easterly along Spanish Trail Road to the centerline intersection of Spanish Trail Road and Bonway Drive and the City Limits Line of the City of Pensacola; thence westerly and northerly along the City Limits Line to the intersection of the City Limits Line of the City of Pensacola and the northeast corner of Census Block 2018 of census tract 35.06 of Escambia County Florida per the official map of the 2020 United States Census; thence westerly along the northern line of said census block 2018 to the intersection of the northern line of said census block 2018 and N 9th Avenue; thence southerly along N 9th Avenue to the northwest corner of Census Block 2009 of census tract 11.01 of Escambia County Florida per the official map of the 2020 United States census; thence southwesterly along the western line of said census block 2009 to the intersection of the western line and the City Limits Line of the City of Pensacola, thence southerly, westerly and northerly along the City Limits Line to the intersection of the City Limits Line and N 9th Avenue; thence southwesterly along N 9th Avenue to the point of beginning.

Proposed City Council District 2 Boundary Description:

Begin at the centerline intersection of N 9th Avenue and John Carroll Drive; thence westerly along John Carroll Drive to the northwest corner of Census Block 2031 of census tract 12.02 of Escambia County Florida per the official map of the 2020 United States Census; thence southerly along the western line of said census block 2031 to the intersection of said census block 2031 and the City Limits Line of the City of Pensacola; then easterly, southerly and westerly along the City Limits Line to the intersection of the City Limits Line and Langley Avenue; thence westerly, northerly, easterly, and southerly following the City Limits Line to the intersection of the City Limits Line and the northwest corner of Census Block 2018 of census tract 35.06 of Escambia County Florida per the official map of the 2020 United States Census; thence southerly along the western line of said census block 2018 to the intersection of said census block 2018 and N 9th Avenue; thence southerly along N 9th Avenue to the point of beginning.

And also begin at the centerline intersection of N 9th Avenue and Bayou Boulevard; thence southeasterly along Bayou Boulevard to the centerline intersection of Bayou Boulevard and N 12th Avenue; thence southwesterly along N 12th Avenue to the southeast corner of Census Block 2000 of census tract 13 of Escambia County Florida per the official map of the 2020 United States Census; thence westerly along the southern line of said census block 2000 to the intersection of said southern line and E Fairfield Drive; thence southwesterly along E Fairfield Drive to the centerline intersection of E Fairfield Drive and N 9th Avenue; thence northerly along N 9th Avenue to the centerline intersection of N 9th Avenue and Royce Street; thence westerly along Royce Street to the City Limits Line of the City of Pensacola; thence northerly, westerly, easterly and southerly following the City Limits Line to the centerline intersection of the City Limits Line, N 9th Avenue and Underwood Avenue; thence southerly along N 9th Avenue to the northwest corner of Census Block 2040 of census tract 11.01 of Escambia County Florida per the official map of the 2020 United States Census; thence easterly along the northern line of said census block 2040; thence southerly along the eastern line of said census block 2040; thence westerly along the southern line of said census block 2040 to the intersection of said southern line of said census block 2040 and N 9th Avenue; thence southerly along N 9th Avenue to the point of beginning.

Proposed City Council District 3 Boundary Description:

Begin at the centerline intersection of Spanish Trail Road and the westbound lane of Summit Boulevard; thence easterly along the westbound lane of Summit Boulevard to the centerline intersection of Summit Boulevard and Goya Drive; thence northerly along Goya Drive to the centerline intersection of Goya Drive and Blueridge Drive; thence westerly along Blueridge Drive to the centerline intersection of Blueridge Drive and Rommitch Lane; thence northerly along the centerline of Rommitch Lane to the centerline intersection of Rommitch Lane and Arizona Drive; thence westerly along Arizona Drive to the southeastern corner of Census Block 1018 of census tract 11.01 of Escambia County Florida per the official map of the 2020 United States Census; thence westerly along the southern line of said census block 1018 to the intersection of census block 1018 and Silverleaf Drive; thence westerly along Silverleaf Drive to the centerline intersection of Silverleaf Drive and Spanish Trail Road; thence northerly along Spanish Trail Road to the southwestern corner of Census Block 1004 of census tract 11.03 of Escambia County Florida per the official map of the 2020 United States Census; thence northerly along the western line of said census block 1004 to the City Limits Line of the City of Pensacola; thence easterly along the City Limits line to the shoreline of Pensacola Bay; thence southerly, easterly, and westerly along the shoreline of Pensacola Bay to the southeast corner of Census Block 1017 of census tract 10.01 of Escambia County Florida; thence westerly along the southern line of said census block 1017 to the intersection of said western line and the westbound lane of Hyde Park Road and the centerline intersection of the westbound land of Hyde Park Road and Scenic Highway; thence southerly along Scenic Highway to the eastbound lane of Hyde Park Road; thence westerly along the eastbound lane of Hyde Park Road to the centerline intersection of Hyde Park Road and Hyde Park Place; thence northerly along Hyde Park Place to the westbound lane of Hyde Park Road; thence westerly along the westbound lane of Hyde Park Road to the centerline intersection of Hyde Park Road and Bayou Boulevard; thence northerly and westerly along Bayou Boulevard to the centerline intersection of Bayou Boulevard and the northbound lane of Firestone Boulevard; thence northerly along the northbound lane of Firestone Boulevard to the intersection of the northbound lane of Firestone Boulevard and Summit Boulevard; thence easterly along Summit Boulevard to the point of beginning.

Proposed City Council District 4 Boundary Description:

Begin at the centerline intersection of N 19th Avenue and E Baars Street; thence southerly along the centerline of N 19th Avenue to the centerline intersection of N 19th Avenue and the westbound lane of E Lakeview Avenue; thence easterly along the westbound lane of E Lakeview Avenue to the the centerline intersection of E Lakeview Avenue and Yates Avenue; thence southerly along Yates Avenue to the centerline intersection of Yates Avenue and East Mallory Street and the northern line of Census Block 2035 of census tract 9 of Escambia County Florida per official map of the 2020 United States Census; thence easterly along the northern line of said census block 2035 to the western shoreline of Bayou Texar; thence southerly along the western shoreline of Bayou Texar to the intersection of the shoreline of Bayou Texar and E Cervantes Street; thence easterly following the E Cervantes Street Bridge to the eastern shoreline of Bayou Texar; thence easterly to the northwest corner of Census Block 1009 of census tract 10.02 of Escambia County Florida per the official map of the 2020 United States Census; thence southerly and westerly along the western line of said census block 1009 to the southern line of said census block 1009; thence easterly along the southern line of said census block 1009 to the intersection of the northeast corner of said census block 1009 and E Lee Street; thence easterly to the shoreline of Pensacola Bay; thence northerly along the shoreline of Pensacola Bay to the northeast corner of Census Block 2003 of census tract 10.02 of Escambia County, Florida per official map of the 2020 United States Census; thence westerly along the northern line of said census block 2003 to the intersection of the northern line of said census block 2003 and Scenic Highway; thence southerly along Scenic Highway to the centerline intersection of Scenic Highway and the eastbound lane of Hyde Park Road; thence westerly along the eastbound lane of Hyde Park Road to the intersection of Hyde Park Road and Hyde Park Place; thence westerly along the westbound lane of Hyde Park Road to the centerline intersection of Hyde Park Road and Bayou Boulevard; thence northerly and westerly along Bayou Boulevard to the centerline intersection of Bayou Boulevard and the northeast bound lane of Firestone Boulevard; thence northerly and easterly along the northeast bound lane of Firestone Boulevard to the centerline intersection of Firestone Boulevard and Summit Boulevard; thence westerly and northerly along the centerline of the northwest bound lane of Summit Boulevard to the northeast corner of Census Block 4005 of census tract 10.01 of Escambia County, Florida per official map of the 2020 United States census; thence westerly along the northern line of said census block 4005 to the northwest corner of Census Block 4006 of census tract 10.01 of Escambia County Florida per official map of the 2020 United States Census; thence westerly along the northern line of said census block 4006 to the centerline intersection of Summit Boulevard and N 12th Avenue; thence westerly and southerly along N 12th Avenue to the centerline intersection of N 12th Avenue and Texar Drive; thence easterly along the centerline of Texar Drive to E Texar Drive; thence easterly along the centerline of E Texar Drive to the centerline intersection of E Texar Drive and N 18th Avenue; thence southerly along N 18th Avenue to the centerline intersection of N 18th Avenue and E Baars Street; thence westerly along E Baars Street to the point of beginning.

Proposed City Council District 5 Boundary Description:

Begin at the centerline intersection of US Highway 29 and W Yonge Street; thence southerly along the centerline of US Highway 29 to the centerline intersection of US Highway 29 and E Blount Street; thence easterly along E Blount Street to the centerline intersection of E Blount Street and N 19th Avenue; thence northerly along the centerline of N 19th Avenue to the centerline intersection of N 19th Avenue and E Baars Street; thence westerly to the centerline intersection of E Baars Street and N 18th Avenue; thence northerly along N 18th Avenue to the centerline intersection of N 18th Avenue and E Texar Drive; thence westerly along E Texar Drive to the centerline intersection of E Texar Drive and N 12th Avenue; thence northerly along the centerline of N 12th Avenue to the intersection of N 12th Avenue and the northern line of Census Block 2010 of census tract 13 of Escambia County Florida per official map of the 2020 United States Census; thence southwestward along the northern line of said census block 2010 to the intersection of the northern line of census block 2010 and E Fairfield Drive; thence westerly along E Fairfield Drive to the centerline intersection of E Fairfield Drive and N 9th Avenue; thence northerly along N 9th Avenue to the centerline intersection of N 9th Avenue and Royce Street; thence westerly along Royce Street to the intersection of Royce Street and the City Limits Line of the City of Pensacola; thence westerly, northerly, easterly and southerly following the City Limits Line of the City of Pensacola to the intersection of the City Limits Line and the northwest corner of Census Block 1049 of census tract 16 of Escambia County Florida per the official map of the 2020 United States Census and US Highway 29; thence southerly along US Highway 29 to the point of beginning.

Proposed City Council District 6 Boundary Description:

Begin at the centerline intersection of N Devillers Street, W Lee Street, and N A Street; thence northerly along the centerline of N A Street to the intersection of North A Street and the southernmost point of Census Block 1053 of census tract 16 of Escambia County, Florida per official map of the 2020 United States Census; thence westerly along the southern line of said census block 1053 to the intersection of said census block 1053 and the City Limits line of the City of Pensacola, thence westerly, northerly, southerly and easterly along the City Limits line of the City of Pensacola to the centerline intersection of the City Limits line, the northwestern corner of Census Block 1060 of census tract 16 of Escambia County, Florida per official map of the 2020 United States Census, and US Highway 29; thence southerly along the centerline of US Highway 29 to the centerline intersection of US Highway 29 and E Blount Street; thence easterly along the westbound lane of E Blount Street to the centerline intersection of E Blount Street and N 19th Avenue; thence northerly along the centerline of N 19th Avenue to the intersection of N 19th Avenue and E Lakeview Avenue; thence easterly along the westbound lane of E Lakeview Avenue to the centerline intersection of E Lakeview Avenue and Yates Avenue; thence southerly along Yates Avenue to the centerline intersection of Yates Avenue and E Mallory Street; thence west along the centerline of E Mallory Street to the shoreline of Bayou Texar; thence southerly along the western shoreline of Bayou Texar to the intersection of the shoreline of Bayou Texar and the northern line of Census Block 1028 of census tract 9 of Escambia County, Florida per the official map of the 2020 United States Census; thence easterly along the northern line of said census block 1028 to the northwesternmost corner of Census Block 1008 of census tract 10.02 of Escambia County, Florida; thence easterly along the northern line of said census block 1008 to the eastern shoreline of Bayou Texar; thence southerly and westerly along the eastern shoreline of Bayou Texar to the northwestern corner of Census Block 1055 of census tract 10.02 of Escambia County, Florida per the official map of the 2020 United States Census; thence easterly along the northern line of said census block 1055 to the northeasternmost corner of said census block 1055; thence southerly along the eastern line of said census block 1055 to the shoreline of Pensacola Bay; thence southerly, westerly, northerly following the shoreline of Pensacola Bay to the intersection of the shoreline of Pensacola Bay and the western line of Census Block 1108 of census tract 1 of Escambia County, Florida per the official map of the 2020 United States Census; thence northerly along the western line of said census block 1108 to the intersection of the western line of said census block 1108 and the centerline of S A Street and the centerline of W Main Street; thence westerly along the centerline of W Main Street to the centerline intersection of W Main Street and S Reus Street; thence northerly along the centerline of S Reus Street to the intersection of S Reus Street and N Reus Street; thence northerly along N Reus Street to the centerline intersection of N Reus Street and W Garden Street; thence westerly along W Garden Street to the centerline intersection of W Garden Street

and S A Street; thence northerly along S A Street to N A Street; thence northerly along N A Street to the point of beginning.

Proposed City Council District 7 Boundary Description:

Begin at the centerline intersection of W Hernandez Street and N A Street; thence southerly along North A Street to the centerline intersection of W Garden Street and North A Street; thence easterly along said centerline of W Garden Street to the centerline intersection of W Garden Street and S Reus Street; thence southerly along S Reus Street to the centerline intersection of S Reus Street and the westbound lane of W Main Street; thence westerly along the westbound lane of W Main Street to the intersection of W Main Street and South A Street and the eastern line of Census Block 1093 of census tract 3 of Escambia County per official map of the 2020 United States Census; thence southerly following the eastern line of said census block 1093 to the intersection of the eastern line of said census block 1093 and the shoreline of Pensacola Bay; thence southerly, westerly, northerly, easterly along the shoreline of Pensacola Bay to the intersection of the shoreline of Pensacola Bay and the shoreline of Bayou Chico; thence westerly and northerly along the shoreline of Bayou Chico to the intersection with the City Limits Line of the City of Pensacola; thence northerly, westerly, southerly and easterly along the City Limits Line of the City of Pensacola to the intersection of the City Limits Line of the City of Pensacola and the northern line of Census Block 2056 of census tract 18 of Escambia County, Florida per official map of the 2020 United States Census; thence southerly along the eastern line of said census block 2056 to the intersection of the eastern line of census block 2056 and N A Street; thence southerly along N A Street to the point of beginning.



City of Pensacola

222 West Main Street
Pensacola, FL 32502

Memorandum

File #: 21-01101

Districting Commission

12/15/2021

ACTION ITEM

SPONSOR: Diane Mack, Chairperson

SUBJECT:

DISTRICTING COMMISSION'S SUBMISSION OF THE PROPOSED DISTRICTING PLAN TO THE CITY COUNCIL

RECOMMENDATION:

That the Districting Commission submit the Proposed Districting Plan to the City Council for their consideration.

SUMMARY:

City Charter Section 6.08(c)(3) reads as follows:

(3) The commission shall submit its plan to the City Council not less than one year before the first general election of the City Council after each decennial census.

This item meets the requirements of City Charter Section 6.08(c)(3) by submission after a Public Hearing has been held.

Section 6.08. Council Districts of the City Charter outlines the process to be taken every ten years as the City engages in the evaluation of the population of each of its districts based on the results of the census. Adjustments to the district boundaries are then made as necessary to equalize the populations more closely for each district. This section also sets forth the criteria of establishing a Districting Commission to perform the task of delivering a Redistricting Plan to the City Council.

Section 6.08 (c)(6) of the charter states:

If in any year population figures are not available at least one year and five months before the general election following the decennial census, the City Council may, by local law, shorten the time periods provided for districting commission action in paragraphs (2), (3), (4), and (5) of the subsection."









There was a delay in receiving the census results this year. Therefore, City Council adopted Ordinance No. 10-21, setting forth a new deadline for the commission to submit its plan to the City Council.

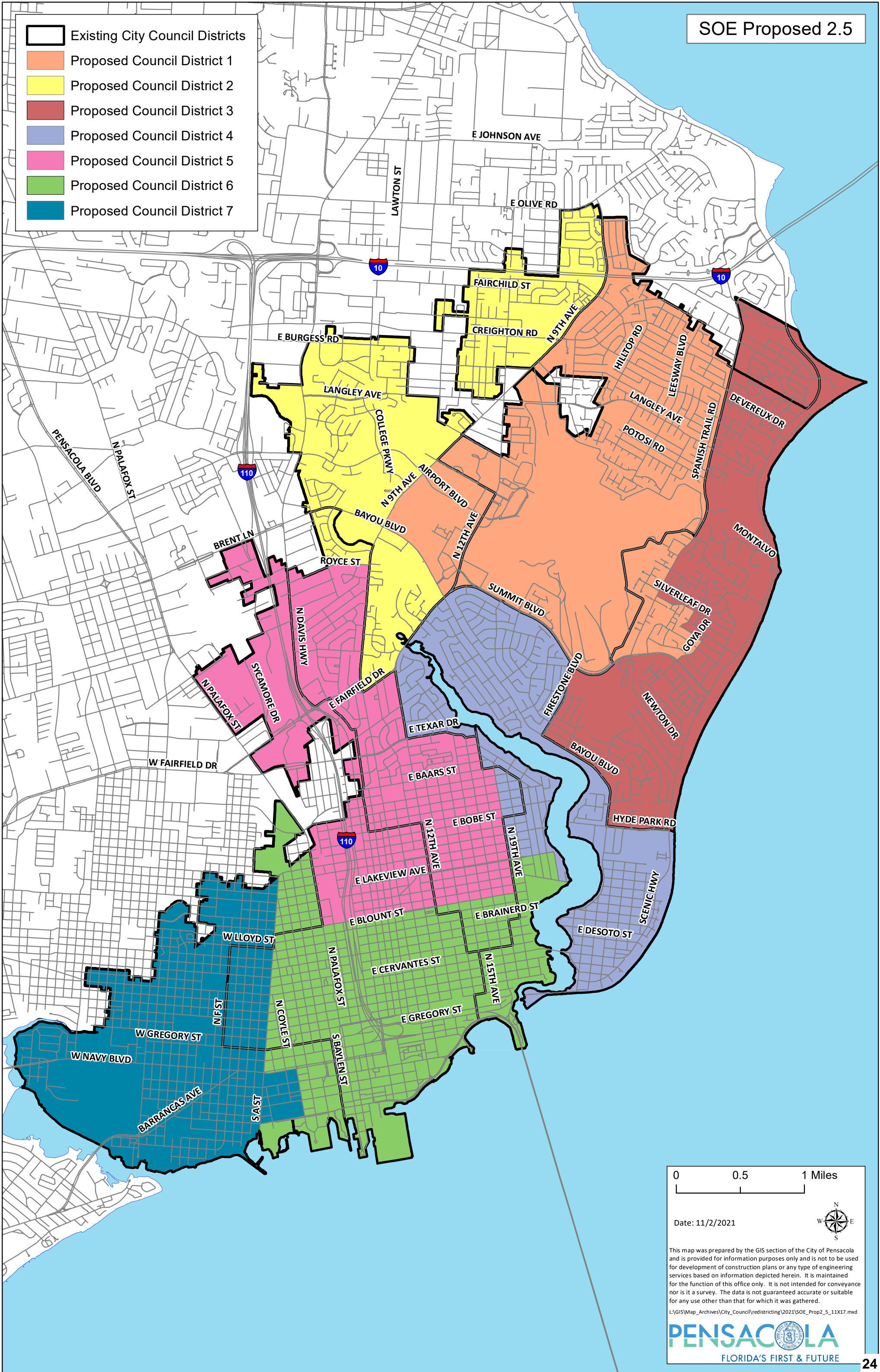
STAFF CONTACT:

Don Kraher, Council Executive

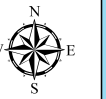
ATTACHMENTS:

- 1) SOE Proposed 2.5 (Map)
- 2) SOE Proposed 2.5 Data
- 3) Data Analysis 10-27-21 SOE Proposed 2.5
- 4) Districting Commission Timeline
- 5) Ordinance No. 10-21
- 6) District Boundary Descriptions - Dist. 1-7

-  Existing City Council Districts
-  Proposed Council District 1
-  Proposed Council District 2
-  Proposed Council District 3
-  Proposed Council District 4
-  Proposed Council District 5
-  Proposed Council District 6
-  Proposed Council District 7



Date: 11/2/2021



This map was prepared by the GIS section of the City of Pensacola and is provided for information purposes only and is not to be used for development of construction plans or any type of engineering services based on information depicted herein. It is maintained for the function of this office only. It is not intended for conveyance nor is it a survey. The data is not guaranteed accurate or suitable for any use other than that for which it was gathered.

L:\GIS\Map_Archives\City_Council\redistricting\2021\SOE_Prop2_5_11x17.mxd

WRD	Count	Fill	Sum(Total_Pop)	Sum(White_Alone)	Sum(AA_Alone)	Sum(Hispanic)	Sum(Total_VAP)	Sum(Wht_VAP)	Sum(AA_VAP)	Sum(AAWht_VAI)	Sum(AAAIA_VAF)	Sum(AAAsian_VA)	Sum(AAHPI_VAF)	Sum(AAOther_VA)
6	526		7,762	5,812	1,247	414	6,658	5,122	1,008	26	9	3	0	5
7	440		7,657	2,899	4,088	315	5,982	2,524	2,982	57	11	4	0	8
0	4835		267,593	171,047	56,809	17,955	213,562	143,483	41,238	1,433	326	229	21	309
5	408		8,092	3,209	4,093	396	6,337	2,721	3,054	69	24	4	1	11
4	222		7,681	6,499	356	392	6,291	5,374	297	23	4	1	3	3
3	116		7,619	6,375	347	409	6,400	5,453	281	14	3	0	0	5
1	154		7,714	6,173	502	400	6,331	5,185	392	24	1	5	0	8
2	125		7,787	4,968	1,536	512	6,584	4,397	1,212	50	7	0	1	11

SOE PROPOSED 2.5

Data analysis from 10/27/2021 SOE Proposed City of Pensacola Redistricting Map

Ideal City District Population = 7,759

5% of Ideal City District Population = 388

Range of District Population Within +/- 5% = 7,371 – 8,147

District	Population	+/- from ideal	% +/- from Ideal
D1	7,714	- 45	- 0.58%
D2	7,787	+ 28	+0.36%
D3	7,619	- 140	- 1.80%
D4	7,681	- 78	- 1.00%
D5	8,092	+ 333	+ 4.29%
D6	7,762	+ 3	+ 0.038%
D7	7,657	- 102	- 1.31%

Resetting Districting Commission Deadlines

	Ordinance	
	<u>Version 1</u>	<u>Version 2</u>
Formation of districting commission	June 8, 2021 ¹	June 8, 2021
Orientation and education meetings of districting commission	June 9 – Sept 30, 2021	June 9 – Sept 30, 2021
Receipt of census data	September 30, 2021 ²	September 30, 2021
Districting commission meetings to create the plan	Oct 1 – Nov 6, 2021	Oct 1 – Oct 13, 2021
Public inspection	November 7, 2021 ³	October 13, 2021 ⁴
Public hearing	December 7, 2021 ⁵	November 13, 2021 ⁶
Submit to City Council	January 7, 2022 ⁷	December 13, 2021 ⁸
Approved/disapproved by Council	within three weeks of submission or January 19, 2022, whichever is earlier	within four weeks of submission (January 10, 2022 if submitted on December 13, 2021)
Revised plan if disapproved	February 8, 2022	January 28, 2022

¹ Required by the Charter sec. 6.08(b)(3).

² Currently, the Census bureau is anticipating it will release population figures by September 30, 2021.

³ The public shall have a right to inspect the plan no less than one month before the public hearing. (Charter sec. 6.08(c)(2)).

⁴ See footnote 3.

⁵ Public hearing to be held no less than one month before submission of the plan to the City Council. (Charter sec. 6.08(c)(2)).

⁶ See footnote 5.

⁷ The first Friday in January 2022 and ten (10) months prior to the general election, thus potentially thirteen (13) days before the January council meeting (if only one meeting is held in January on the third Thursday of the month).

⁸ The Monday for the agenda conference meeting in December 2021.

PROPOSED
ORDINANCE NO. 21-21

ORDINANCE NO. 10-21

AN ORDINANCE
TO BE ENTITLED:

AN ORDINANCE OF THE CITY OF PENSACOLA, FLORIDA; ESTABLISHING A PROCESS AND A SCHEDULE FOR THE DISTRICTING COMMISSION TO SUBMIT PLAN FOR THE REDISTRICTING OF CITY COUNCIL BOUNDARIES FOR THE NOVEMBER 8, 2022 GENERAL ELECTION; PROVIDING FOR SEVERABILITY; REPEALING CLAUSE; AND PROVIDING AN EFFECTIVE DATE.

WHEREAS, section 6.08(b)(3) of the charter requires the city council to appoint a districting commission no later than one year and five months before the first general election of the city council after each federal decennial census for the purpose of redrawing the council district boundaries where necessary; and

WHEREAS, section 6.08(c) of the charter provides for the powers and duties of the districting commission; including a time frame for holding public hearings, making its plan available for public inspection, and submission to the city council not less than one year before the first general election of the city council after each decennial census; and

WHEREAS, the city has been informed that there will be a delay in the receipt of the results of the 2020 decennial census, necessitating an adjustment by the city council in the schedule for the districting commission to perform its duties; and

WHEREAS, section 6.08(c)(6) of the charter provides that in any year that population figures are not available at least one year and five months before the first general election following the decennial census, the city council may, by local law, shorten the time periods provided for districting commission action required by the charter; and

WHEREAS, the city council finds that it is necessary to adopt this ordinance pursuant to section 6.08(c)(6) in order to shorten the time frame for districting commission action;

NOW, THEREFORE, BE IT ORDAINED BY THE CITY OF PENSACOLA, FLORIDA:

SECTION 1. Findings.

The legislative findings recited above are true and correct and are incorporated herein by reference as if fully set forth.

SECTION 2. Amended schedule for districting commission action.

- (a) The deadline for the districting commission to hold one or more public hearings and to make its plan available for public inspection before it submits its plan to city council shall remain as provided in section 6.08(c)(2).
- (b) The districting commission shall submit its plan to the city council not less than ten (10) months in advance of the first general election of the city council after the decennial census, which deadline is January 7, 2022.
- (c) The districting commission plan shall be deemed adopted by the city council unless disapproved by the council within three (3) weeks of the plan submission to the council or by January 19, 2022, whichever is earlier, by the vote of the majority of all members of the city council. If the city council fails to adopt the plan, it shall return the plan to the districting commission with its objections and the objections of individual councilmembers.
- (d) Upon rejection of the plan by the city council, the districting commission shall prepare a revised plan and shall submit such revised plan to the city council no later than February 8, 2022. Such revised plan shall be deemed adopted by the city council unless disapproved within two (2) weeks by the vote of two-thirds of all councilmembers and unless, by a vote of two-thirds of all councilmembers, the city council votes to file a petition in the circuit court in and for Escambia County for determination that the plan fails to meet the requirements of the charter. The city council shall file its petition no later than ten (10) days after its disapproval of the plan. Upon a final determination upon appeal, if any, that the plan meets the requirements of the charter, the plan shall be deemed adopted by the city council and the commission shall deliver the plan to the city clerk. The plan delivered to the city clerk shall include a map and description of the districts.

SECTION 3. If any word, phrase, clause, paragraph, section or provision of this ordinance or the application thereof to any person or circumstance is held invalid or unconstitutional, such finding shall not affect the other provision or applications of the ordinance which can be given effect without the invalid or unconstitutional provisions or application, and to this end the provisions of this ordinance are declared severable.


SECTION 4. All ordinances or parts of ordinances in conflict herewith are hereby repealed to the extent of such conflict.

SECTION 5. This ordinance shall take effect on the fifth business day after adoption, unless otherwise provided, pursuant to Section 4.03(d) of the City Charter of the City of Pensacola.

Adopted: May 27, 2021

Approved: Jared Max
President of City Council

Attest:

 Luca L. Burnett
City Clerk

CITY CLERKS OFFICE - LEGAL ADS
 222 W MAIN ST

PENSACOLA, FL 32502

Published Daily-Pensacola, Escambia County, FL

PROOF OF PUBLICATION

State of Florida
 County of Escambia:

Before the undersigned authority personally appeared said legal clerk, who on oath says that he or she is a Legal Advertising Representative of the Pensacola News Journal, a daily newspaper published in Escambia County, Florida that the attached copy of advertisement, being a Legal Ad in the matter of

NOTICE OF PROPOSED ORDINANCE

as published in said newspaper in the issue(s) of:

05/17/21

Affiant further says that the said Pensacola News Journal is a newspaper in said Escambia County, Florida and that the said newspaper has heretofore been continuously published in said Escambia County, Florida, and has been entered as second class matter at the Post Office in said Escambia County, Florida, for a period of one year next preceding the first publication of the attached copy of advertisement; and affiant further says that he or she has neither paid nor promised any person, firm or coporation any discount, rebate, commission or refund for the purpose of securing this advertisement for publication in the said newspaper.

Sworn to and Subscribed before me this 7th of June 2021, by legal clerk who is personally known to me

Amy Kohott
 Affiant
Vicky Felty
 Notary Public State of Wisconsin, County of Brown
 979-21

My commission expires

of Affidavits: 1

Publication Cost: \$288.90
 Ad No: 0004732243
 Customer No: PNJ-25615500

VICKY FELTY
 Notary Public
 State of Wisconsin

This is not an invoice

NOTICE OF PROPOSED ORDINANCES

Please be advised that Proposed Ordinance Nos. 16-21 and 21-21 were presented to the City Council of the City of Pensacola for first reading on Thursday, May 13, 2021 and will be presented for final reading and adoption on Thursday, May 27, 2021 at 5:30 p.m., in Council Chambers on the First Floor of City Hall, 222 West Main Street, Pensacola, Florida.

Members of the public may attend the meeting in person. Members of the public may also attend and participate or via live stream and/or phone as follows: To watch the meeting live visit: cityofpensacola.com/428/Live-Meeting-Video.

To provide input:
 • For Leroy Boyd Forum, for items not on the agenda: citizens may submit an online form here: <https://www.cityofpensacola.com/cinput> beginning at 3:00 P.M. until 5:30 P.M. only to indicate they wish to speak during Leroy Boyd Forum and include a phone number. Staff will call the person at the appropriate time so the citizen can directly address the City Council using a telephone held up to a microphone.

• For agenda items, proposed ordinance items: citizens may submit an online form here: <https://www.cityofpensacola.com/cinput> beginning at 3:00 P.M. until that agenda item has been voted upon to indicate they wish to speak to a specific item on the agenda and include a phone number. Staff will call the person at the appropriate time so the citizen can directly address the City Council using a telephone held up to a microphone. Any form received after an agenda item has been voted upon will not be considered.

The title(s) of the proposed ordinance(s) are as follows:

P.O. #16-21:
 AN ORDINANCE AMENDING SECTION 9-5-72 AND CREATING CHAPTER 9-10, SECTION 9-10-1 OF THE CODE OF THE CITY OF PENSACOLA, FLORIDA; IMPLEMENTING RATED FIREIGHTER COLLECTIVE BARGAINING AGREEMENT PROVISIONS; PROHIBITING ADDITIONAL FUNDING OF THE FIREIGHTERS' DEFERRED COMPENSATION PLAN; PROVIDING FIREIGHTER PENSION BENEFITS SUPPLEMENTAL TO BENEFITS PROVIDED BY STATE STATUTE; AMENDING SPOUSAL AND WIDOW/WIDOWER BENEFITS; AMENDING DEFINITION OF COMPENSATION; PROVIDING FOR SEVERABILITY; REPEALING CLAUSE; PROVIDING AN EFFECTIVE DATE.

P.O. #21-21:
 AN ORDINANCE OF THE CITY OF PENSACOLA, FLORIDA; ESTABLISHING A PROCESS AND A SCHEDULE FOR THE DISTRICTING COMMISSION TO SUBMIT PLAN FOR THE REDISTRICTING OF CITY COUNCIL BOUNDARIES FOR THE NOVEMBER 8, 2022 GENERAL ELECTION; PROVIDING FOR SEVERABILITY; REPEALING CLAUSE; AND PROVIDING AN EFFECTIVE DATE.

A copy of proposed ordinances may be inspected by the public by calling the City Clerk's office to request a copy, or on-line with the agenda package on the City's website: <https://pensacola.legistar.com/Calendar.aspx>. Interested parties may be physically present at the meeting to participate (as indicated above) or may attend and participate via live stream and/or phone as (as indicated above) and be heard with respect to the proposed ordinances.

If any person decides to appeal any decision made with respect to any matter considered at this meeting or public hearing, such person may need to ensure that a verbatim record of the proceedings is made, which record includes the testimony and any evidence upon which the appeal is to be based.

The City of Pensacola adheres to the Americans with Disabilities Act and will make reasonable accommodations for access to city services, programs, and activities. Please call 435-1606 (or TDD 435-1666) for further information. Requests must be made at least 48 hours in advance of the event in order to allow the City time to provide the requested services.

CITY OF PENSACOLA, FLORIDA
 By: Ericka L. Burnett, City Clerk

Legal No. 4732243

1T

5/17/2021

Proposed City Council District 1 Boundary Description:

Begin at the centerline intersection of N 9th Avenue and Bayou Boulevard; thence easterly along the centerline of Bayou Boulevard to the centerline intersection of Bayou Boulevard and N 12th Avenue; thence easterly and northerly along Bayou Boulevard to the centerline intersection of Bayou Boulevard and Summit Boulevard; thence easterly along the eastbound lane of Summit Boulevard to the intersection of Summit Boulevard and the northwest corner of Census Block 4003 of census tract 10.01 of Escambia County Florida per the official map of the 2020 United States Census; thence easterly along the northern line of said census block 4003 to the intersection of the northern line of said census block 4003 and the westbound lane of Summit Boulevard; thence easterly along the westbound lane of Summit Boulevard to the intersection of the westbound lane of Summit Boulevard and Goya Drive; thence northerly and easterly along Goya Drive to the centerline intersection of Goya Drive and Blueridge Drive; thence westerly along Blueridge Drive to the intersection of Blueridge Drive and Rommitch Lane; thence northerly and easterly along Rommitch Lane to the centerline intersection of Rommitch Lane and Arizona Drive; thence westerly along Arizona Drive to the northeast corner of Census Block 3005 of census tract 11.01 of Escambia County Florida per the official map of the 2020 United States Census; thence westerly following the northern line of said census block to the intersection with Silverleaf Drive; thence westerly along Silverleaf Drive to the centerline intersection of Silverleaf Drive and Spanish Trail Road; thence northerly and easterly along Spanish Trail Road to the centerline intersection of Spanish Trail Road and Bonway Drive and the City Limits Line of the City of Pensacola; thence westerly and northerly along the City Limits Line to the intersection of the City Limits Line of the City of Pensacola and the northeast corner of Census Block 2018 of census tract 35.06 of Escambia County Florida per the official map of the 2020 United States Census; thence westerly along the northern line of said census block 2018 to the intersection of the northern line of said census block 2018 and N 9th Avenue; thence southerly along N 9th Avenue to the northwest corner of Census Block 2009 of census tract 11.01 of Escambia County Florida per the official map of the 2020 United States census; thence southwestwesterly along the western line of said census block 2009 to the intersection of the western line and the City Limits Line of the City of Pensacola, thence southerly, westerly and northerly along the City Limits Line to the intersection of the City Limits Line and N 9th Avenue; thence southwestwesterly along N 9th Avenue to the point of beginning.

Proposed City Council District 2 Boundary Description:

Begin at the centerline intersection of N 9th Avenue and John Carroll Drive; thence westerly along John Carroll Drive to the northwest corner of Census Block 2031 of census tract 12.02 of Escambia County Florida per the official map of the 2020 United States Census; thence southerly along the western line of said census block 2031 to the intersection of said census block 2031 and the City Limits Line of the City of Pensacola; then easterly, southerly and westerly along the City Limits Line to the intersection of the City Limits Line and Langley Avenue; thence westerly, northerly, easterly, and southerly following the City Limits Line to the intersection of the City Limits Line and the northwest corner of Census Block 2018 of census tract 35.06 of Escambia County Florida per the official map of the 2020 United States Census; thence southerly along the western line of said census block 2018 to the intersection of said census block 2018 and N 9th Avenue; thence southerly along N 9th Avenue to the point of beginning.

And also begin at the centerline intersection of N 9th Avenue and Bayou Boulevard; thence southeasterly along Bayou Boulevard to the centerline intersection of Bayou Boulevard and N 12th Avenue; thence southwesterly along N 12th Avenue to the southeast corner of Census Block 2000 of census tract 13 of Escambia County Florida per the official map of the 2020 United States Census; thence westerly along the southern line of said census block 2000 to the intersection of said southern line and E Fairfield Drive; thence southwesterly along E Fairfield Drive to the centerline intersection of E Fairfield Drive and N 9th Avenue; thence northerly along N 9th Avenue to the centerline intersection of N 9th Avenue and Royce Street; thence westerly along Royce Street to the City Limits Line of the City of Pensacola; thence northerly, westerly, easterly and southerly following the City Limits Line to the centerline intersection of the City Limits Line, N 9th Avenue and Underwood Avenue; thence southerly along N 9th Avenue to the northwest corner of Census Block 2040 of census tract 11.01 of Escambia County Florida per the official map of the 2020 United States Census; thence easterly along the northern line of said census block 2040; thence southerly along the eastern line of said census block 2040; thence westerly along the southern line of said census block 2040 to the intersection of said southern line of said census block 2040 and N 9th Avenue; thence southerly along N 9th Avenue to the point of beginning.

Proposed City Council District 3 Boundary Description:

Begin at the centerline intersection of Spanish Trail Road and the westbound lane of Summit Boulevard; thence easterly along the westbound lane of Summit Boulevard to the centerline intersection of Summit Boulevard and Goya Drive; thence northerly along Goya Drive to the centerline intersection of Goya Drive and Blueridge Drive; thence westerly along Blueridge Drive to the centerline intersection of Blueridge Drive and Rommitch Lane; thence northerly along the centerline of Rommitch Lane to the centerline intersection of Rommitch Lane and Arizona Drive; thence westerly along Arizona Drive to the southeastern corner of Census Block 1018 of census tract 11.01 of Escambia County Florida per the official map of the 2020 United States Census; thence westerly along the southern line of said census block 1018 to the intersection of census block 1018 and Silverleaf Drive; thence westerly along Silverleaf Drive to the centerline intersection of Silverleaf Drive and Spanish Trail Road; thence northerly along Spanish Trail Road to the southwestern corner of Census Block 1004 of census tract 11.03 of Escambia County Florida per the official map of the 2020 United States Census; thence northerly along the western line of said census block 1004 to the City Limits Line of the City of Pensacola; thence easterly along the City Limits line to the shoreline of Pensacola Bay; thence southerly, easterly, and westerly along the shoreline of Pensacola Bay to the southeast corner of Census Block 1017 of census tract 10.01 of Escambia County Florida; thence westerly along the southern line of said census block 1017 to the intersection of said western line and the westbound lane of Hyde Park Road and the centerline intersection of the westbound land of Hyde Park Road and Scenic Highway; thence southerly along Scenic Highway to the eastbound lane of Hyde Park Road; thence westerly along the eastbound lane of Hyde Park Road to the centerline intersection of Hyde Park Road and Hyde Park Place; thence northerly along Hyde Park Place to the westbound lane of Hyde Park Road; thence westerly along the westbound lane of Hyde Park Road to the centerline intersection of Hyde Park Road and Bayou Boulevard; thence northerly and westerly along Bayou Boulevard to the centerline intersection of Bayou Boulevard and the northbound lane of Firestone Boulevard; thence northerly along the northbound lane of Firestone Boulevard to the intersection of the northbound lane of Firestone Boulevard and Summit Boulevard; thence easterly along Summit Boulevard to the point of beginning.

Proposed City Council District 4 Boundary Description:

Begin at the centerline intersection of N 19th Avenue and E Baars Street; thence southerly along the centerline of N 19th Avenue to the centerline intersection of N 19th Avenue and the westbound lane of E Lakeview Avenue; thence easterly along the westbound lane of E Lakeview Avenue to the the centerline intersection of E Lakeview Avenue and Yates Avenue; thence southerly along Yates Avenue to the centerline intersection of Yates Avenue and East Mallory Street and the northern line of Census Block 2035 of census tract 9 of Escambia County Florida per official map of the 2020 United States Census; thence easterly along the northern line of said census block 2035 to the western shoreline of Bayou Texar; thence southerly along the western shoreline of Bayou Texar to the intersection of the shoreline of Bayou Texar and E Cervantes Street; thence easterly following the E Cervantes Street Bridge to the eastern shoreline of Bayou Texar; thence easterly to the northwest corner of Census Block 1009 of census tract 10.02 of Escambia County Florida per the official map of the 2020 United States Census; thence southerly and westerly along the western line of said census block 1009 to the southern line of said census block 1009; thence easterly along the southern line of said census block 1009 to the intersection of the northeast corner of said census block 1009 and E Lee Street; thence easterly to the shoreline of Pensacola Bay; thence northerly along the shoreline of Pensacola Bay to the northeast corner of Census Block 2003 of census tract 10.02 of Escambia County, Florida per official map of the 2020 United States Census; thence westerly along the northern line of said census block 2003 to the intersection of the northern line of said census block 2003 and Scenic Highway; thence southerly along Scenic Highway to the centerline intersection of Scenic Highway and the eastbound lane of Hyde Park Road; thence westerly along the eastbound lane of Hyde Park Road to the intersection of Hyde Park Road and Hyde Park Place; thence westerly along the westbound lane of Hyde Park Road to the centerline intersection of Hyde Park Road and Bayou Boulevard; thence northerly and westerly along Bayou Boulevard to the centerline intersection of Bayou Boulevard and the northeast bound lane of Firestone Boulevard; thence northerly and easterly along the northeast bound lane of Firestone Boulevard to the centerline intersection of Firestone Boulevard and Summit Boulevard; thence westerly and northerly along the centerline of the northwest bound lane of Summit Boulevard to the northeast corner of Census Block 4005 of census tract 10.01 of Escambia County, Florida per official map of the 2020 United States census; thence westerly along the northern line of said census block 4005 to the northwest corner of Census Block 4006 of census tract 10.01 of Escambia County Florida per official map of the 2020 United States Census; thence westerly along the northern line of said census block 4006 to the centerline intersection of Summit Boulevard and N 12th Avenue; thence westerly and southerly along N 12th Avenue to the centerline intersection of N 12th Avenue and Texar Drive; thence easterly along the centerline of Texar Drive to E Texar Drive; thence easterly along the centerline of E Texar Drive to the centerline intersection of E Texar Drive and N 18th Avenue; thence southerly along N 18th Avenue to the centerline intersection of N 18th Avenue and E Baars Street; thence westerly along E Baars Street to the point of beginning.

Proposed City Council District 5 Boundary Description:

Begin at the centerline intersection of US Highway 29 and W Yonge Street; thence southerly along the centerline of US Highway 29 to the centerline intersection of US Highway 29 and E Blount Street; thence easterly along E Blount Street to the centerline intersection of E Blount Street and N 19th Avenue; thence northerly along the centerline of N 19th Avenue to the centerline intersection of N 19th Avenue and E Baars Street; thence westerly to the centerline intersection of E Baars Street and N 18th Avenue; thence northerly along N 18th Avenue to the centerline intersection of N 18th Avenue and E Texar Drive; thence westerly along E Texar Drive to the centerline intersection of E Texar Drive and N 12th Avenue; thence northerly along the centerline of N 12th Avenue to the intersection of N 12th Avenue and the northern line of Census Block 2010 of census tract 13 of Escambia County Florida per official map of the 2020 United States Census; thence southwestward along the northern line of said census block 2010 to the intersection of the northern line of census block 2010 and E Fairfield Drive; thence westerly along E Fairfield Drive to the centerline intersection of E Fairfield Drive and N 9th Avenue; thence northerly along N 9th Avenue to the centerline intersection of N 9th Avenue and Royce Street; thence westerly along Royce Street to the intersection of Royce Street and the City Limits Line of the City of Pensacola; thence westerly, northerly, easterly and southerly following the City Limits Line of the City of Pensacola to the intersection of the City Limits Line and the northwest corner of Census Block 1049 of census tract 16 of Escambia County Florida per the official map of the 2020 United States Census and US Highway 29; thence southerly along US Highway 29 to the point of beginning.

Proposed City Council District 6 Boundary Description:

Begin at the centerline intersection of N Devillers Street, W Lee Street, and N A Street; thence northerly along the centerline of N A Street to the intersection of North A Street and the southernmost point of Census Block 1053 of census tract 16 of Escambia County, Florida per official map of the 2020 United States Census; thence westerly along the southern line of said census block 1053 to the intersection of said census block 1053 and the City Limits line of the City of Pensacola, thence westerly, northerly, southerly and easterly along the City Limits line of the City of Pensacola to the centerline intersection of the City Limits line, the northwestern corner of Census Block 1060 of census tract 16 of Escambia County, Florida per official map of the 2020 United States Census, and US Highway 29; thence southerly along the centerline of US Highway 29 to the centerline intersection of US Highway 29 and E Blount Street; thence easterly along the westbound lane of E Blount Street to the centerline intersection of E Blount Street and N 19th Avenue; thence northerly along the centerline of N 19th Avenue to the intersection of N 19th Avenue and E Lakeview Avenue; thence easterly along the westbound lane of E Lakeview Avenue to the centerline intersection of E Lakeview Avenue and Yates Avenue; thence southerly along Yates Avenue to the centerline intersection of Yates Avenue and E Mallory Street; thence west along the centerline of E Mallory Street to the shoreline of Bayou Texar; thence southerly along the western shoreline of Bayou Texar to the intersection of the shoreline of Bayou Texar and the northern line of Census Block 1028 of census tract 9 of Escambia County, Florida per the official map of the 2020 United States Census; thence easterly along the northern line of said census block 1028 to the northwesternmost corner of Census Block 1008 of census tract 10.02 of Escambia County, Florida; thence easterly along the northern line of said census block 1008 to the eastern shoreline of Bayou Texar; thence southerly and westerly along the eastern shoreline of Bayou Texar to the northwestern corner of Census Block 1055 of census tract 10.02 of Escambia County, Florida per the official map of the 2020 United States Census; thence easterly along the northern line of said census block 1055 to the northeasternmost corner of said census block 1055; thence southerly along the eastern line of said census block 1055 to the shoreline of Pensacola Bay; thence southerly, westerly, northerly following the shoreline of Pensacola Bay to the intersection of the shoreline of Pensacola Bay and the western line of Census Block 1108 of census tract 1 of Escambia County, Florida per the official map of the 2020 United States Census; thence northerly along the western line of said census block 1108 to the intersection of the western line of said census block 1108 and the centerline of S A Street and the centerline of W Main Street; thence westerly along the centerline of W Main Street to the centerline intersection of W Main Street and S Reus Street; thence northerly along the centerline of S Reus Street to the intersection of S Reus Street and N Reus Street; thence northerly along N Reus Street to the centerline intersection of N Reus Street and W Garden Street; thence westerly along W Garden Street to the centerline intersection of W Garden Street

and S A Street; thence northerly along S A Street to N A Street; thence northerly along N A Street to the point of beginning.

Proposed City Council District 7 Boundary Description:

Begin at the centerline intersection of W Hernandez Street and N A Street; thence southerly along North A Street to the centerline intersection of W Garden Street and North A Street; thence easterly along said centerline of W Garden Street to the centerline intersection of W Garden Street and S Reus Street; thence southerly along S Reus Street to the centerline intersection of S Reus Street and the westbound lane of W Main Street; thence westerly along the westbound lane of W Main Street to the intersection of W Main Street and South A Street and the eastern line of Census Block 1093 of census tract 3 of Escambia County per official map of the 2020 United States Census; thence southerly following the eastern line of said census block 1093 to the intersection of the eastern line of said census block 1093 and the shoreline of Pensacola Bay; thence southerly, westerly, northerly, easterly along the shoreline of Pensacola Bay to the intersection of the shoreline of Pensacola Bay and the shoreline of Bayou Chico; thence westerly and northerly along the shoreline of Bayou Chico to the intersection with the City Limits Line of the City of Pensacola; thence northerly, westerly, southerly and easterly along the City Limits Line of the City of Pensacola to the intersection of the City Limits Line of the City of Pensacola and the northern line of Census Block 2056 of census tract 18 of Escambia County, Florida per official map of the 2020 United States Census; thence southerly along the eastern line of said census block 2056 to the intersection of the eastern line of census block 2056 and N A Street; thence southerly along N A Street to the point of beginning.